+NOTICE!!

These documents have been scanned!

Do not place un-scanned documents beneath this notice!

Do not remove this notice from this file!

GPO Jacket No. 560-102
Print Order 61549
Rise Business Services, LLC
Job=AZ15 9/16/2019

Box Number= AZ15246

Claim Begin-End: AMC069530-AMC069831

1 **Initial Receipt**

AZ15246-7 AMC065092-AMC069530

NO DOCUMENTS FOUND

NO DOCUMENTS FOUND
NO DOCUMENTS FOUND

NOTICE!!

These documents have been scanned!

Do not place un-scanned documents beneath this notice!

Do not remove this notice from this file!

GPO Jacket No. 560-102
Print Order 61549
Rise Business Services, LLC
Job=AZ15 9/16/2019

Box Number= AZ15246

Claim Begin-End: AMC069530-AMC069831

2 **Correspondence**

AZ15246-7 AMC065092-AMC069530

NO DOCUMENTS FOUND

NO DOCUMENTS FOUND
NO DOCUMENTS FOUND

NOTICE!!

These documents have been scanned!

Do not place un-scanned documents beneath this notice!

Do not remove this notice from this file!

GPO Jacket No. 560-102
Print Order 61549
Rise Business Services, LLC
Job=AZ15 9/16/2019

Box Number= AZ15246

Claim Begin-End: AMC069530-AMC069831

3 **Transfers**

AZ15246-7 AMC065092-AMC069530

NO DOCUMENTS FOUND

NO DOCUMENTS FOUND
NO DOCUMENTS FOUND

NOTICE!!

These documents have been scanned!

Do not place un-scanned documents beneath this notice!

Do not remove this notice from this file!

GPO Jacket No. 560-102
Print Order 61549
Rise Business Services, LLC
Job=AZ15 9/16/2019

Box Number= AZ15246

Claim Begin-End: AMC069530-AMC069831

4 Annual Filings

AZ15246-7 AMC065092-AMC069530

AMC 69530

Form 3830-2
(January 2000)

UNITED STATES
DEPARTMENT OF THE INTERIOR
BUREAU OF LAND MANAGEMENT

MAINTENANCE FEE WAIVER CERTIFICATION

378

SEE INSTRUCTIONS ON REVERSE

FORM APPROVED
OMB NO. 1004-0114
Expires: December 31, 2002

2010 - 2011

1. This small miner waiver is filed for the assessment year beginning at noon on September 1, 2010 and ending at noon on September 1, 2011
2. The undersigned and all related parties owned ten or fewer mining claims, mill, or tunnel sites located and maintained on Federal lands in the United States of America on September 1 2010
3. The undersigned have performed the assessment work **required by law** for each mining claim listed **prior to filing this waiver** and understand that by filing this form; an affidavit of assessment work **must** be recorded by the December 30th following the filing of this waiver.
4. The undersigned understand that if the assessment work obligation has not yet come due under 30 U.S.C. 28 (for those claims in their first assessment year only); a notice of intent to hold reciting this condition **must** be recorded by the December 30th following the filing of this waiver.
5. The undersigned understand that mill and tunnel sites may also be listed upon this waiver and be waived from payment of the maintenance fee; and that a notice of intent to hold for these sites is required to be recorded by the December 30th immediately following the filing of this waiver.
5. The undersigned understand and acknowledge that pursuant to 43 U.S.C. 1212 and 18 U.S.C. 1001; the filing or recording of a false, fictitious, or fraudulent document with the Bureau of Land Management may result in a fine of up to $250,000, a prison term not to exceed five years, or both.
7. The mining claims, mill or tunnel sites for which this waiver from payment of the maintenance fees is requested are:

CLAIM OR SITE NAME	BLM RECORDATION SERIAL NUMBER
1. SKYVIEW #1	AMC 69624
2. SKYVIEW #22	AMC 69645
3. SKYVIEW #24	AMC 69647
4. SKYVIEW #26	AMC 69649
5. SKYVIEW #28	AMC 69651
6. SKYVIEW #30	AMC 69653
7. SKYVIEW #31	AMC 69654
8. SKYVIEW #36	AMC 69659
9. SKYVIEW #37	AMC 69660
10. SKYVIEW #38	AMC 69661

The owner(s) (claimants) of the above mining claims and sites are:

GARY L. FERGUSON (Owner's Name - Please Print)

Gary L Ferguson (Owner's Signature)

1997 LONE STAR RD (Street or P.O. Box)

SAFFORD (City) AZ (State) 85546 (Zip Code)

PEGGY FERGUSON (Owner's Name - Please Print)

Peggy Ferguson (Owner's Signature)

1997 LONE STAR RD (Street or P.O. Box)

SAFFORD (City) AZ (State) 85546 (Zip Code)

RECEIVED
BLM AZ STATE OFFICE
2010 AUG 23 A 9:32
PHOENIX, ARIZONA

(Owner's Name - Please Print)

(Owner's Signature)

(Street or P.O. Box)

(City) (State) (Zip Code)

10/5C

(Owner's Name - Please Print) (Owner's Signature)

(Street or P.O. Box) (City) (State) (Zip Code)

(Owner's Name - Please Print) (Owner's Signature)

(Street or P.O. Box) (City) (State) (Zip Code)

(Owner's Name - Please Print) (Owner's Signature)

(Street or P.O. Box) (City) (State) (Zip Code)

(Owner's Name - Please Print) (Owner's Signature)

(Street or P.O. Box) (City) (State) (Zip Code)

INSTRUCTIONS

1. This certification is made under the provisions of § 1744 of Title 43 and § 28-28k of Title 30 of the United States Code; and the regulations thereunder (43 CFR Part 3830).
2. The claimant(s) **must** fill in the dates in paragraph 1 for the beginning and ending of the assessment year for which this waiver is sought.
3. The claimant(s) **must** fill in the date in paragraph 2 for the beginning of the assessment year for which this waiver is sought.
4. All claim and site names and Bureau of Land Management (BLM) serial numbers **must** be listed for the mining claims, mill sites, and tunnel sites for which the waiver is sought.
5. All owners of the mining claims, mill sites, and tunnel sites and their addresses **must** be given.
6. This waiver form **must** be signed by all the claimants or their designated agent, in original form. If an agent is designated, a notarized designation of agent, signed by all of the claimants with proper address given, **must** be submitted with this waiver.
7. This form **must** be filed no later than September 1st for the upcoming assessment year in the BLM State Office where the mining claims or sites are recorded, or the waiver cannot be granted by the BLM. (Example: to obtain a waiver for the assessment year 2000, which begins at noon on September 1, 1999, you must qualify for and file for a waiver no later than September 1, 1999 in the proper BLM State Office).
8. For all mining claims which require assessment work, you **must** record an affidavit of labor on or before the December 30th immediately following the filing of this waiver. For all other mining claims or sites waived, you **must** record a notice of intent to hold on or before the December 30th immediately following the filing of this waiver.
9. Mill and tunnel sites may also be listed upon this waiver and be waived from payment of the maintenance fee. A notice of intent to hold for these sites is required to be filed by the December 30th following the filing of this waiver.

NOTICE/BURDEN HOURS STATEMENT

The Privacy Act of 1974, *as amended*, and the regulation in 43 CFR 2.48(d) provide that you be furnished the following information in connection with the information required by this certification of waiver from rental fees.

AUTHORITY: 30 U.S.C. 28-28k; 43 U.S.C. 1201, 1457, 1740, and 1744; and 43 CFR 3830.

PRINCIPLE PURPOSE: This information is to be used to verify that the owner(s) (claimants) of a mining claim has complied with 30 U.S.C. 28f and is entitled to perform assessment work in lieu of paying the maintenance fee for the mining claims listed on this form.

ROUTINE USE: (1) Adjudication of the claimant(s) certification of waiver from paying the maintenance fee otherwise required by 30 U.S.C. 28f. (2) Disclosure may be made to appropriate Federal agencies when location is made within the agency's geographic area of responsibility. (3) Information from the record and/or the record will be transferred to the appropriate Federal, State, or local agency, or a member of the public in response to a specific request for pertinent information. (4) Information may also be provided to the Department of Justice or in a proceeding before a court or adjudicative body; or to Federal, State, local or foreign agencies when needed for enforcement of civil or criminal codes or applicable regulations concerning title rights upon the public land.

EFFECT OF NOT PROVIDING INFORMATION: Disclosure of this information is required by 30 U.S.C. 28f and 43 CFR Part 3830 for those qualified claimants wishing to take the small miner waiver allowed. Failure to supply the information required in this form to support the claimants certification of waiver from payment of the otherwise required maintenance fees will result in the waiver being disallowed and the mining claims subject to forfeiture by BLM under 30 U.S.C. 28i.

The Paperwork Reduction Act of 1995 requires us to inform you that:

This information is being collected to allow the BLM to determine if you qualify for a waiver from the payment of $100 per mining claim or site maintenance fee established in 30 U.S.C. 28f and the implementing regulations at 43 CFR 3830. A response to this request is required in accordance with the statute to obtain your benefit.

BLM would like you to know that you do not have to respond to this, or any other, Federal agency-sponsored information collection unless it displays a currently valid OMB control number.

Public reporting burden for this form is estimated to average 8 minutes (0.133 hours) per response, including time to review instructions, gathering and maintaining data, and completing and reviewing the form. Direct comments regarding this burden estimate, or any other aspect of this form, to the U.S. Department of the Interior, Bureau of Land Management, (1004-0114) Bureau Clearance Officer (WO-630), Mail Stop 401 LS, 1849 C St., N.W.,Washington, D.C. 20240.

FOR OFFICIAL USE ONLY

RECEIVED
BLM STATE OFFICE
PHOENIX, ARIZONA
AUG 23 A 9: 32

2010-[illegible]255
Page 1 of [illegible]
Requested By: GARY FERGUSON
Wendy John, Graham County Recorder
08-13-2010 11:37 AM Recordings Fee $18.00

RECEIVED
BLM AZ STATE OFFICE
2010 AUG 23 A 8: 31
PHOENIX, ARIZONA

Return Document to:

Telephone # ( )

For BLM Use Only

AZ-3850-1 (July 1992)

☒ **AFFIDAVIT OF PERFORMANCE OF ANNUAL WORK.**
Also fill in ITEMS 1 through 9 and the reverse side of this document.

☐ **NOTICE OF INTENTION TO HOLD**
I intend to hold the claims(s)/site(s) listed on the reverse side of this document for the calendar year 19___.
Also fill in ITEMS 1 through 4 and ITEM 9.

NOTICES OF INTENTION TO HOLD ARE FOR MILLSITES AND TUNNEL SITES OR FOR MINING CLAIMS WHEN ASESSMENT WORK HAS NOT BEEN DONE, REGARDLESS OF WHETHER THE ANNUAL ASSESSMENT HAS BEEN SUSPENDED, DEFERRED, OR NOT YET ACCRUED. THE FILING OF A NOTICE OF INTENTION TO HOLD SHALL NOT RELIEVE THE OWNER OF COMPLYING WITH FEDERAL AND STATE LAWS PERTAINING TO THE PERFORMANCE OF ANNUAL ASSESSMENT WORK. NOTICES OF INTENTION TO HOLD FOR MILL SITES OR TUNNEL SITES NEED NOT BE COUNTY RECORDED. FOR MINING CLAIMS THE FORM FILED WITH THE BLM MUST BE IDENTICAL TO THE ONE THAT WAS OR WILL BE FILED WITH THE COUNTY.

Evidence of Annual Assessment Work or a Notice of Intention to Hold must be filed each calendar year following the calendar year in which the claim/site was located.

ALL CLAIMS LISTED ON A SINGLE AFFIDAVIT MUST BE CONTIGUOUS.

1. State of Arizona, County of GRAHAM ss:
2. I, (Name) GARY L. FERGUSON & PEGGY FERGUSON
3. Reside at (Address) 1997 LONE STAR RD
City SAFFORD, County GRAHAM, State AZ, Zip 85546

being duly sworn, deposes and says that he/she is a citizen of the United States, more than eighteen years of age, that all of the facts set forth in this affidavit/jnotice, subject to the provisions and penalties of 18 USC 1001 pertaining to the filing of false, fictitous , or fraudulent statements with the United States, are true and correct according to the best of my knowledge, information and belief.

4. Owner's Name and Address (If not shown in items 1-3 above). CHECK HERE IF THIS IS A CHANGE OF ADDRESS ☐

5. That I am personally acquainted with the mining claims(s). The work and improvements were made by and at the expense of the owner(s) of said claim(s). Said contiguous group of claims, listed on the reverse side of this document, are situated in the LONE STAR Mining District, GRAHAM County, Arizona.

6. That between the dates starting at 12 o'clock noon on September 1, ~~19~~ 2009 And ending at 12 o'clock noon on September 1, 19 2010 at least $ 100 Dollars worth of work and improvements were done and performed upon said claim(s) or upon one or more of a contiguous group of claims for the benefit of all, or wholly or partly outside of a contiguous group of claims for the benefit of all, not including the location work.

7. That the following persons were employed to perform the work and improvements described herein: GARY FERGUSON PEGGY FERGUSON, BILL FERGUSON, WAYNE FERGUSON, RAY ORR

8. That the work and improvements performed were: RE PAPERED ASSESSMENT & STARTED PAPER WORK. REPAIRED ROADS, CLEANED ASSESSMENT HOLES.

9. Dated: 8-13-10, Signature: Gary R Ferguson

SUBSCRIBED AND SWORN TO before me, a Notary Public, this 13th day of August, 19 2010
by GARY FERGUSON/ GARY FERGUSON.
Notary Public Jayme Gauthier
MY COMMISSION EXPIRES 3-19-12

OFFICIAL SEAL
JAYME D. GAUTHIER
NOTARY PUBLIC - State of Arizona
GRAHAM COUNTY
My Comm. Expires March 19, 2012

If the claims/sites have consecutive BLM#s and are in the same Township, Range and Section(s), the may be listed as follows:

SAMPLE 1 - 10 A MC 19640 - 49 DKT/Pg 1025/1-10 RECORDING #9106173-82. 4N 20W 36

	CLAIM/SITE NAME	SERIAL NUMBER	Dkt/Pg or Recording # Of ORIGINAL LOCATION NOTICE D	P	TWN SHP	RNG	SEC(S)
1	SKYVIEW #1	AMC 69624	186	315	T5S	R26E	23-14
2	SKYVIEW #22	AMC 69645	186	50	T5S	R26E	23
3	SKYVIEW #24	AMC 69647	186	52	T5S	R26E	23
4	SKYVIEW #26	AMC 69649	186	54	T5S	R26E	23
5	SKYVIEW #28	AMC 69651	186	56	T5S	R26E	23
6	SKYVIEW #30	AMC 69653	186	58	T5S	R26E	23
7	SKYVIEW #31	AMC 69654	186	59	T5S	R26E	23
8	SKYVIEW #36	AMC 69659	186	64	T5S	R26E	23-14
9	SKYVIEW #37	AMC 69660	186	65	T5S	R26E	23-14
10	SKYVIEW #38	AMC 69661	186	67	T5S	R26E	23-14
11.		AMC					
12.		AMC					
13.		AMC					
14.		AMC					
15.		AMC					
16.		AMC					
17.		AMC					
18.		AMC					
19.		AMC					
20.		AMC					
21.		AMC					
22.		AMC					
23.		AMC					
24.		AMC					
25.		AMC					
26.		AMC					
27.		AMC					
28.		AMC					
29.		AMC					
30.		AMC					

RECEIVED BLM AZ STATE OFFICE 2010 AUG 23 A 9:31 PHOENIX, ARIZONA

FILE WITH: BUREAU OF LAND MANAGEMENT, 222 NORTH CENTRAL AVENUE, PHOENIX, ARIZONA 85004-2203 and the respective county recorder, ON OR BEFORE DECEMBER 30th (NOT THE 31st). BLM requires a $5.00 nonrefundable service charge for each mining claim, mill site or tunnel site.

This form is for the purpose of complying with the laws of the United States Department of the Interior, Bureau of Land Management and the State of Arizona pertaining to assessment work and/or noitce of intention to hold. 30 USC 28, 43 CFR 3833.2, ARS 27-208. Subject to Paperwork Reduction Act and Privacy Act statements available at the BLM AZ State Office. This form is not copyrighted. It may be reproduced without restriction.

For BLM Use Only

NO. OF CLAIMS 10
AMOUNT 100.
RECEIPT NO. 220176
INIT. SC

BLM-ASO**

Customer Name Update Screen

System ID:MC

Name: FERGUSON SARA [Lookup]

Proprietor #: 23459 Renumber To:

Category: P - PRIVATE

Address: 4954 E HILTON AVE

Address Updated

ENTERED INTO COMPUTER

SEP 13 2010 PB

City: MESA

State: AZ

Zip: 852063430

[Save] [Save/Override DataFlux]

[Delete] [Renumber]

Customer details successfully saved for Customer Id 23459

Customer Name Update Screen

System ID:MC

Name: FERGUSON SARA [Lookup]

Proprietor #: 23459 Renumber To:

Category: P - PRIVATE

Address: 1910 THATCHER BLVD #137 ← previous Address

City: SAFFORD

State: AZ

Zip: 85546

[Save] [Save/Override DataFlux]

[Delete] [Renumber]

AMC 69530

Form 3830-2
(January 2000)

UNITED STATES
DEPARTMENT OF THE INTERIOR
BUREAU OF LAND MANAGEMENT

MAINTENANCE FEE WAIVER CERTIFICATION

379

SEE INSTRUCTIONS ON REVERSE

FORM APPROVED
OMB NO. 1004-0114
Expires: December 31, 2002

1. This small miner waiver is filed for the assessment year beginning at noon on September 1 2010 and ending at noon on September 1 2011
2. The undersigned and all related parties owned ten or fewer mining claims, mill, or tunnel sites located and maintained on Federal lands in the United States of America on September 1 2010
3. The undersigned have performed the assessment work **required by law** for each mining claim listed **prior to filing this waiver** and understand that by filing this form; an affidavit of assessment work **must** be recorded by the December 30th following the filing of this waiver.
4. The undersigned understand that if the assessment work obligation has not yet come due under 30 U.S.C. 28 (for those claims in their first assessment year only); a notice of intent to hold reciting this condition **must** be recorded by the December 30th following the filing of this waiver.
5. The undersigned understand that mill and tunnel sites may also be listed upon this waiver and be waived from payment of the maintenance fee; and that a notice of intent to hold for these sites is required to be recorded by the December 30th immediately following the filing of this waiver.
5. The undersigned understand and acknowledge that pursuant to 43 U.S.C. 1212 and 18 U.S.C. 1001; the filing or recording of a false, fictitious, or fraudulent document with the Bureau of Land Management may result in a fine of up to $250,000, a prison term not to exceed five years, or both.
7. The mining claims, mill or tunnel sites for which this waiver from payment of the maintenance fees is requested are:

CLAIM OR SITE NAME	BLM RECORDATION SERIAL NUMBER
1. SKYVIEW # 2 ✓	AMC 69625 ✓
2. SKYVIEW # 3	AMC 69626 ✓
3. SKYVIEW # 6	AMC 69629 ✓
4. SKYVIEW # 7	AMC 69630 ✓
5. SKYVIEW # 8	AMC 69631 ✓
6. SKYVIEW # 9	AMC 69632 ✓
7. SKYVIEW # 13	AMC 69636 ✓
8. SKYVIEW # 14	AMC 69637 ✓
9. SKYVIEW # 15	AMC 69638 ✓
10. SKYVIEW # 16	AMC 69639 ✓

The owner(s) (claimants) of the above mining claims and sites are:

GARY WAYNE FERGUSON ✓ (Owner's Name - Please Print) — (Owner's Signature)
9341 S. REDBIRD RD. (Street or P.O. Box)
SAFFORD (City) AZ (State) 85546 (Zip Code)

SARA FERGUSON ✓ (Owner's Name - Please Print) SEP 13 2010 Address updated PB — Sara Ferguson (Owner's Signature)
4954 E. HILTON AVE (Street or P.O. Box)
MESA (City) AZ (State) 85206 (Zip Code)

TERRI FERGUSON ✓ (Owner's Name - Please Print) — Terri Ferguson (Owner's Signature)
5321 W. GRANADA RD (Street or P.O. Box)
PHOENIX (City) AZ (State) 85035 (Zip Code)

RECEIVED
BLM AZ STATE OFFICE
2010 AUG 20 A 9:35
PHOENIX, ARIZONA

10/6C

(Owner's Name - Please Print) (Owner's Signature)

(Street or P.O. Box) (City) (State) (Zip Code)

(Owner's Name - Please Print) (Owner's Signature)

(Street or P.O. Box) (City) (State) (Zip Code)

(Owner's Name - Please Print) (Owner's Signature)

(Street or P.O. Box) (City) (State) (Zip Code)

(Owner's Name - Please Print) (Owner's Signature)

(Street or P.O. Box) (City) (State) (Zip Code)

INSTRUCTIONS

1. This certification is made under the provisions of § 1744 of Title 43 and § 28-28k of Title 30 of the United States Code; and the regulations thereunder (43 CFR Part 3830).
2. The claimant(s) **must** fill in the dates in paragraph 1 for the beginning and ending of the assessment year for which this waiver is sought.
3. The claimant(s) **must** fill in the date in paragraph 2 for the beginning of the assessment year for which this waiver is sought.
4. All claim and site names and Bureau of Land Management (BLM) serial numbers **must** be listed for the mining claims, mill sites, and tunnel sites for which the waiver is sought.
5. All owners of the mining claims, mill sites, and tunnel sites and their addresses **must** be given.
6. This waiver form **must** be signed by all the claimants or their designated agent, in original form. If an agent is designated, a notarized designation of agent, signed by all of the claimants with proper address given, **must** be submitted with this waiver.
7. This form **must** be filed no later than September 1st for the upcoming assessment year in the BLM State Office where the mining claims or sites are recorded, or the waiver cannot be granted by the BLM. (Example: to obtain a waiver for the assessment year 2000, which begins at noon on September 1, 1999, you **must** qualify for and file for a waiver no later than September 1, 1999 in the proper BLM State Office).
8. For all mining claims which require assessment work, you **must** record an affidavit of labor on or before the December 30th immediately following the filing of this waiver. For all other mining claims or sites waived, you **must** record a notice of intent to hold on or before the December 30th immediately following the filing of this waiver.
9. Mill and tunnel sites may also be listed upon this waiver and be waived from payment of the maintenance fee. A notice of intent to hold for these sites is required to be filed by the December 30th following the filing of this waiver.

NOTICE/BURDEN HOURS STATEMENT

The Privacy Act of 1974, *as amended*, and the regulation in 43 CFR 2.48(d) provide that you be furnished the following information in connection with the information required by this certification of waiver from rental fees.

AUTHORITY: 30 U.S.C. 28-28k; 43 U.S.C. 1201, 1457, 1740, and 1744; and 43 CFR 3830.

PRINCIPLE PURPOSE: This information is to be used to verify that the owner(s) (claimants) of a mining claim has complied with 30 U.S.C. 28f and is entitled to perform assessment work in lieu of paying the maintenance fee for the mining claims listed on this form.

ROUTINE USE: (1) Adjudication of the claimant(s) certification of waiver from paying the maintenance fee otherwise required by 30 U.S.C. 28f. (2) Disclosure may be made to appropriate Federal agencies when location is made within the agency's geographic area of responsibility. (3) Information from the record and/or the record will be transferred to the appropriate Federal, State, or local agency, or a member of the public in response to a specific request for pertinent information. (4) Information may also be provided to the Department of Justice or in a proceeding before a court or adjudicative body; or to Federal, State, local or foreign agencies when needed for enforcement of civil or criminal codes or applicable regulations concerning title rights upon the public land.

EFFECT OF NOT PROVIDING INFORMATION: Disclosure of this information is required by 30 U.S.C. 28f and 43 CFR Part 3830 for those qualified claimants wishing to take the small miner waiver allowed. Failure to supply the information required in this form to support the claimants certification of waiver from payment of the otherwise required maintenance fees will result in the waiver being disallowed and the mining claims subject to forfeiture by BLM under 30 U.S.C. 28i.

The Paperwork Reduction Act of 1995 requires us to inform you that:

This information is being collected to allow the BLM to determine if you qualify for a waiver from the payment of $100 per mining claim or site maintenance fee established in 30 U.S.C. 28f and the implementing regulations at 43 CFR 3830. A response to this request is required in accordance with the statute to obtain your benefit.

BLM would like you to know that you do not have to respond to this, or any other, Federal agency-sponsored information collection unless it displays a currently valid OMB control number.

Public reporting burden for this form is estimated to average 8 minutes (0.133 hours) per response, including time to review instructions, gathering and maintaining data, and completing and reviewing the form. Direct comments regarding this burden estimate, or any other aspect of this form, to the U.S. Department of the Interior, Bureau of Land Management, (1004-0114) Bureau Clearance Officer (WO-630), Mail Stop 401 LS, 1849 C St., N.W., Washington, D.C. 20240.

FOR OFFICIAL USE ONLY

RECEIVED BLM STATE OFFICE 2010 AUG 23 AM 9:35 PHOENIX, ARIZONA

2010-[illegible]320
Page 1 of 4
Requested By: GARY WAYNE FERGUSON
Wendy John, Graham County Recorder
08-17-2010 12:32 PM Recording Fee $18.00

RECEIVED
BLM AZ STATE OFFICE
2010 AUG 23 A 9:35
PHOENIX, ARIZONA

Return Document to:

Telephone # ( )

For BLM Use Only

AZ-3850-1 (July 1992)

☒ **AFFIDAVIT OF PERFORMANCE OF ANNUAL WORK.**
Also fill in ITEMS 1 through 9 and the reverse side of this document.

☐ **NOTICE OF INTENTION TO HOLD**
I intend to hold the claims(s)/site(s) listed on the reverse side of this document for the calendar year 19___.
Also fill in ITEMS 1 through 4 and ITEM 9.

NOTICES OF INTENTION TO HOLD ARE FOR MILLSITES AND TUNNEL SITES OR FOR MINING CLAIMS WHEN ASESSMENT WORK HAS NOT BEEN DONE, REGARDLESS OF WHETHER THE ANNUAL ASSESSMENT HAS BEEN SUSPENDED, DEFERRED, OR NOT YET ACCRUED. THE FILING OF A NOTICE OF INTENTION TO HOLD SHALL NOT RELIEVE THE OWNER OF COMPLYING WITH FEDERAL AND STATE LAWS PERTAINING TO THE PERFORMANCE OF ANNUAL ASSESSMENT WORK. NOTICES OF INTENTION TO HOLD FOR MILL SITES OR TUNNEL SITES NEED NOT BE COUNTY RECORDED. FOR MINING CLAIMS THE FORM FILED WITH THE BLM MUST BE IDENTICAL TO THE ONE THAT WAS OR WILL BE FILED WITH THE COUNTY.

Evidence of Annual Assessment Work or a Notice of Intention to Hold must be filed each calendar year following the calendar year in which the claim/site was located.

ALL CLAIMS LISTED ON A SINGLE AFFIDAVIT MUST BE CONTIGUOUS.

1. State of Arizona, County of GRAHAM ss:
2. I, (Name) GARY WAYNE FERGUSON
3. Reside at (Address) 9341 S REDBIRD RD
City SAFFORD, County GRAHAM, State AZ, Zip 85546
being duly sworn, deposes and says that he/she is a citizen of the United States, more than eighteen years of age, that all of the facts set forth in this affidavit/jnotice, subject to the provisions and penalties of 18 USC 1001 pertaining to the filing of false, fictitous , or fraudulent statements with the United States, are true and correct according to the best of my knowledge, information and belief.

4. Owner's Name and Address (If not shown in items 1-3 above). CHECK HERE IF THIS IS A CHANGE OF ADDRESS ☐
SARA FERGUSON
TERRI FERGUSON

5. That I am personally acquainted with the mining claims(s). The work and improvements were made by and at the expense of the owner(s) of said claim(s). Said contiguous group of claims, listed on the reverse side of this document, are situated in the LONE STAR Mining District, GRAHAM County, Arizona.

6. That between the dates starting at 12 o'clock noon on September 1, 19 2009 And ending at 12 o'clock noon on September 1, 19 2010 at least $ 100.00 Dollars worth of work and improvements were done and performed upon said claim(s) or upon one or more of a contiguous group of claims for the benefit of all, or wholly or partly outside of a contiguous group of claims for the benefit of all, not including the location work.

7. That the following persons were employed to perform the work and improvements described herein: WAYNE FERGUSON RAY ORR, GARY FERGUSON BILL FERGUSON

8. That the work and improvements performed were: REPAIRED WASHED OUT ROADWAY CLEANED & REPAIRED HOLES.

9. Dated: 8-17-10, Signature: [signature]
SUBSCRIBED AND SWORN TO before me, a Notary Public, this 17th day of August, 19 2010
by GARY WAYNE FERGUSON
Notary Public [illegible]
MY COMMISSION EXPIRES 11-29-2012

[illegible] Expires Nov. 29, 2012

If the claims/sites have consecutive BLM#s and are in the same Township, Range and Section(s), the may be listed as follows:

SAMPLE 1 - 10 A MC 19640 - 49 DKT/Pg 1025/1-10 RECORDING #9106173-82. 4N 20W 36

CLAIM/SITE NAME	SERIAL NUMBER	Dkt/Pg or Recording # Of ORIGINAL LOCATION NOTICE D	P	TWN SHP	RNG	SEC(S)
1. SKYVIEW # 2	AMC 69625	188	316	T5S	R26E	14
2. SKYVIEW # 3	AMC 69626	188	317	T5S	R26E	14
3. SKYVIEW # 6	AMC 69629	188	320	T5S	R26E	13 1/4
4. SKYVIEW # 7	AMC 69630	188	321	T5S	R26E	14
5. SKYVIEW # 8	AMC 69631	188	322	T5S	R26E	14
6. SKYVIEW # 9	AMC 69632	188	323	T5S	R26E	14
7. SKYVIEW # 13	AMC 69636	188	409	T5S	R26E	13-14
8. SKYVIEW # 14	AMC 69637	188	410	T5S	R26E	13-14
9. SKYVIEW # 15	AMC 69638	188	411	T5S	R26E	13-14
10. SKYVIEW # 16	AMC 69639	188	412	T5S	R26E	13-14
11.	AMC					
12.	AMC					
13.	AMC					
14.	AMC					
15.	AMC					
16.	AMC					
17.	AMC					
18.	AMC					
19.	AMC					
20.	AMC					
21.	AMC					
22.	AMC					
23.	AMC					
24.	AMC					
25.	AMC					
26.	AMC					
27.	AMC					
28.	AMC					
29.	AMC					
30.	AMC					

FILE WITH: BUREAU OF LAND MANAGEMENT, 222 NORTH CENTRAL AVENUE, PHOENIX, ARIZONA 85004-2203 and the respective county recorder, ON OR BEFORE DECEMBER 30th (NOT THE 31st). BLM requires a $5.00 nonrefundable service charge for each mining claim, mill site or tunnel site.

This form is for the purpose of complying with the laws of the United States Department of the Interior, Bureau of Land Management and the State of Arizona pertaining to assessment work and/or noitce of intention to hold. 30 USC 28, 43 CFR 3833.2, ARS 27-208. Subject to Paperwork Reduction Act and Privacy Act statements available at the BLM AZ State Office. This form is not copyrighted. It may be reproduced without restriction.

For BLM Use Only

RECEIVED
BLM AZ STATE OFFICE
2010 AUG 23 A 9:35
PHOENIX, ARIZONA

NO. OF CLAIMS 10
AMOUNT 100.00
RECEIPT NO. 220176
INIT. SC

** BLM-ASO**

AMC 69530

Form 3830-2
(January 2000)

UNITED STATES
DEPARTMENT OF THE INTERIOR
BUREAU OF LAND MANAGEMENT

380

FORM APPROVED
OMB NO. 1004-0114
Expires: December 31, 2002

MAINTENANCE FEE WAIVER CERTIFICATION

SEE INSTRUCTIONS ON REVERSE

1. This small miner waiver is filed for the assessment year beginning at noon on September ~~1~~ 2010 and ending at noon on September 1, 2011.
2. The undersigned and all related parties owned ten or fewer mining claims, mill, or tunnel sites located and maintained on Federal lands in the United States of America on September 1, 2010
3. The undersigned have performed the assessment work **required by law** for each mining claim listed **prior to filing this waiver** and understand that by filing this form; an affidavit of assessment work **must** be recorded by the December 30th following the filing of this waiver.
4. The undersigned understand that if the assessment work obligation has not yet come due under 30 U.S.C. 28 (for those claims in their first assessment year only); a notice of intent to hold reciting this condition **must** be recorded by the December 30th following the filing of this waiver.
5. The undersigned understand that mill and tunnel sites may also be listed upon this waiver and be waived from payment of the maintenance fee; and that a notice of intent to hold for these sites is required to be recorded by the December 30th immediately following the filing of this waiver.
5. The undersigned understand and acknowledge that pursuant to 43 U.S.C. 1212 and 18 U.S.C. 1001; the filing or recording of a false, fictitious, or fraudulent document with the Bureau of Land Management may result in a fine of up to $250,000, a prison term not to exceed five years, or both.
7. The mining claims, mill or tunnel sites for which this waiver from payment of the maintenance fees is requested are:

CLAIM OR SITE NAME	BLM RECORDATION SERIAL NUMBER
1. SKYVIEW #4 ✓	AMC 69627 ✓
2. SKYVIEW #5	AMC 69628 ✓
3. SKYVIEW #23	AMC 69646 ✓
4. SKYVIEW #25	AMC 69648 ✓
5. SKYVIEW #27	AMC 69650 ✓
6. SKYVIEW #29	AMC 69652 ✓
7. SKYVIEW #32	AMC 69655 ✓
8. SKYVIEW #33	AMC 69656 ✓
9. SKYVIEW #34	AMC 69657 ✓
10. SKYVIEW #35	AMC 69658 ✓

The owner(s) (claimants) of the above mining claims and sites are:

WILLIAM A. FERGUSON
(Owner's Name - Please Print)

William A Ferguson
(Owner's Signature)

1943 LONE STAR RD
(Street or P.O. Box)

SAFFORD (City) AZ (State) 85546 (Zip Code)

KRISTIN FERGUSON
(Owner's Name - Please Print)

Kristin Ferguson
(Owner's Signature)

1943 LONE STAR RD
(Street or P.O. Box)

SAFFORD (City) AZ (State) 85546 (Zip Code)

RECEIVED
BLM AZ STATE OFFICE
2010 AUG 23 A 9:35
PHOENIX, ARIZONA

RAYMOND ORR
(Owner's Name - Please Print)

Raymond Orr
(Owner's Signature)

P.O. BOX 611
(Street or P.O. Box)

THATCHER (City) AZ (State) 85552 (Zip Code)

10/SC

(Owner's Name - Please Print)	(Owner's Signature)		
KIM ORR	Kim Orr		
(Street or P.O. Box)	(City)	(State)	(Zip Code)
P.O BOX 611	THATCHER	AZ	85546
(Owner's Name - Please Print)	(Owner's Signature)		
(Street or P.O. Box)	(City)	(State)	(Zip Code)
(Owner's Name - Please Print)	(Owner's Signature)		
(Street or P.O. Box)	(City)	(State)	(Zip Code)
(Owner's Name - Please Print)	(Owner's Signature)		
(Street or P.O. Box)	(City)	(State)	(Zip Code)

INSTRUCTIONS

1. This certification is made under the provisions of § 1744 of Title 43 and § 28-28k of Title 30 of the United States Code; and the regulations thereunder (43 CFR Part 3830).
2. The claimant(s) **must** fill in the dates in paragraph 1 for the beginning and ending of the assessment year for which this waiver is sought.
3. The claimant(s) **must** fill in the date in paragraph 2 for the beginning of the assessment year for which this waiver is sought.
4. All claim and site names and Bureau of Land Management (BLM) serial numbers **must** be listed for the mining claims, mill sites, and tunnel sites for which the waiver is sought.
5. All owners of the mining claims, mill sites, and tunnel sites and their addresses **must** be given.
6. This waiver form **must** be signed by all the claimants or their designated agent, in original form. If an agent is designated, a notarized designation of agent, signed by all of the claimants with proper address given, **must** be submitted with this waiver.
7. This form **must** be filed no later than September 1st for the upcoming assessment year in the BLM State Office where the mining claims or sites are recorded, or the waiver cannot be granted by the BLM. (Example: to obtain a waiver for the assessment year 2000, which begins at noon on September 1, 1999, you **must** qualify for and file for a waiver no later than September 1, 1999 in the proper BLM State Office).
8. For all mining claims which require assessment work, you **must** record an affidavit of labor on or before the December 30th immediately following the filing of this waiver. For all other mining claims or sites waived, you **must** record a notice of intent to hold on or before the December 30th immediately following the filing of this waiver.
9. Mill and tunnel sites may also be listed upon this waiver and be waived from payment of the maintenance fee. A notice of intent to hold for these sites is required to be filed by the December 30th following the filing of this waiver.

NOTICE/BURDEN HOURS STATEMENT

The Privacy Act of 1974, *as amended*, and the regulation in 43 CFR 2.48(d) provide that you be furnished the following information in connection with the information required by this certification of waiver from rental fees.

AUTHORITY: 30 U.S.C. 28-28k; 43 U.S.C. 1201, 1457, 1740, and 1744; and 43 CFR 3830.

PRINCIPLE PURPOSE: This information is to be used to verify that the owner(s) (claimants) of a mining claim has complied with 30 U.S.C. 28f and is entitled to perform assessment work in lieu of paying the maintenance fee for the mining claims listed on this form.

ROUTINE USE: (1) Adjudication of the claimant(s) certification of waiver from paying the maintenance fee otherwise required by 30 U.S.C. 28f. (2) Disclosure may be made to appropriate Federal agencies when location is made within the agency's geographic area of responsibility. (3) Information from the record and/or the record will be transferred to the appropriate Federal, State, or local agency, or a member of the public in response to a specific request for pertinent information. (4) Information may also be provided to the Department of Justice or in a proceeding before a court or adjudicative body; or to Federal, State, local or foreign agencies when needed for enforcement of civil or criminal codes or applicable regulations concerning title rights upon the public land.

EFFECT OF NOT PROVIDING INFORMATION: Disclosure of this information is required by 30 U.S.C. 28f and 43 CFR Part 3830 for those qualified claimants wishing to take the small miner waiver allowed. Failure to supply the information required in this form to support the claimants certification of waiver from payment of the otherwise required maintenance fees will result in the waiver being disallowed and the mining claims subject to forfeiture by BLM under 30 U.S.C. 28i.

The Paperwork Reduction Act of 1995 requires us to inform you that:

This information is being collected to allow the BLM to determine if you qualify for a waiver from the payment of $100 per mining claim or site maintenance fee established in 30 U.S.C. 28f and the implementing regulations at 43 CFR 3830. A response to this request is required in accordance with the statute to obtain your benefit.

BLM would like you to know that you do not have to respond to this, or any other, Federal agency-sponsored information collection unless it displays a currently valid OMB control number.

Public reporting burden for this form is estimated to average 8 minutes (0.133 hours) per response, including time to review instructions, gathering and maintaining data, and completing and reviewing the form. Direct comments regarding this burden estimate, or any other aspect of this form, to the U.S. Department of the Interior, Bureau of Land Management, (1004-0114) Bureau Clearance Officer (WO-630), Mail Stop 401 LS, 1849 C St., N.W.,Washington, D.C. 20240.

BLM STATE OFFICE
RECEIVED
2010 AUG 23 A 9:35
PHOENIX, ARIZONA

FOR OFFICIAL USE ONLY

2010-1-293
Page 1 of 1
Requested By: WILLIAM FERGUSON
Wendy John / Graham County Recorder
08-16-2010 12:37 PM Recording Fee $18.00

Return Document to:

Telephone # ( )

For BLM Use Only

AZ-3850-1 (July 1992)

RECEIVED
BLM AZ STATE OFFICE
2010 AUG 23 A 9:24
PHOENIX, ARIZONA

☒ **AFFIDAVIT OF PERFORMANCE OF ANNUAL WORK**
Also fill in ITEMS 1 through 9 and the reverse side of this document.

☐ **NOTICE OF INTENTION TO HOLD**
I intend to hold the claims(s)/site(s) listed on the reverse side of this document for the calendar year 19___.
Also fill in ITEMS 1 through 4 and ITEM 9.

NOTICES OF INTENTION TO HOLD ARE FOR MILLSITES AND TUNNEL SITES OR FOR MINING CLAIMS WHEN ASESSMENT WORK HAS NOT BEEN DONE, REGARDLESS OF WHETHER THE ANNUAL ASSESSMENT HAS BEEN SUSPENDED, DEFERRED, OR NOT YET ACCRUED. THE FILING OF A NOTICE OF INTENTION TO HOLD SHALL NOT RELIEVE THE OWNER OF COMPLYING WITH FEDERAL AND STATE LAWS PERTAINING TO THE PERFORMANCE OF ANNUAL ASSESSMENT WORK. NOTICES OF INTENTION TO HOLD FOR MILL SITES OR TUNNEL SITES NEED NOT BE COUNTY RECORDED. FOR MINING CLAIMS THE FORM FILED WITH THE BLM MUST BE IDENTICAL TO THE ONE THAT WAS OR WILL BE FILED WITH THE COUNTY.

Evidence of Annual Assessment Work or a Notice of Intention to Hold must be filed each calendar year following the calendar year in which the claim/site was located.

ALL CLAIMS LISTED ON A SINGLE AFFIDAVIT MUST BE CONTIGUOUS.

1. State of Arizona, County of GRAHAM ss:
2. I, (Name) WILLIAM A. FERGUSON
3. Reside at (Address) 1943 LONE STAR RD
City SAFFORD, County GRAHAM, State AZ, Zip 85546

being duly sworn, deposes and says that he/she is a citizen of the United States, more than eighteen years of age, that all of the facts set forth in this affidavit/jnotice, subject to the provisions and penalties of 18 USC 1001 pertaining to the filing of false, fictitous , or fraudulent statements with the United States, are true and correct according to the best of my knowledge, information and belief.

4. Owner's Name and Address (If not shown in items 1-3 above). CHECK HERE IF THIS IS A CHANGE OF ADDRESS ☐
KRISTEN FERGUSON
RAYMOND ORR
KIM ORR

5. That I am personally acquainted with the mining claims(s). The work and improvements were made by and at the expense of the owner(s) of said claim(s). Said contiguous group of claims, listed on the reverse side of this document, are situated in the LONE STAR Mining District, GRAHAM County, Arizona.

6. That between the dates starting at 12 o'clock noon on September 1, ~~19~~ 2009 And ending at 12 o'clock noon on September 1, 2010 at least $ 100.00 Dollars worth of work and improvements were done and performed upon said claim(s) or upon one or more of a contiguous group of claims for the benefit of all, or wholly or partly outside of a contiguous group of claims for the benefit of all, not including the location work.

7. That the following persons were employed to perform the work and improvements described herein: BILL FERGUSON RAYMOND ORR, GARY FERGUSON WAYNE FERGUSON

8. That the work and improvements performed were: REBUILT ROADS, PAVERED & REPAIRED ASSESSMENT HOLES.

9. Dated: 8-16-2010, Signature: William A Ferguson
SUBSCRIBED AND SWORN TO before me, a Notary Public, this 16 day of August, 19 2010
by Marjorie E. Hodges.
Notary Public
MY COMMISSION EXPIRES: 7-22-2011

OFFICIAL SEAL
MARJORIE E. HODGES
Notary Public - State of Arizona
GRAHAM COUNTY
My Comm. Expires July 22, 2011

If the claims/sites have consecutive BLM#s and are in the same Township, Range and Section(s), the may be listed as follows:

SAMPLE 1 - 10 A MC 19640 - 49 DKT/Pg 1025/1-10 RECORDING #9106173-82. 4N 20W 36

CLAIM/SITE NAME	SERIAL NUMBER	Dkt/Pg or Recording # Of ORIGINAL LOCATION NOTICE D	P.	TWN SHP	RNG	SEC(S)
1. SKYVIEW #4	AMC 69627	188	318	T5S	R26E	14
2. SKYVIEW # 5	AMC 69628	188	319	T5S	R26E	13-14
3. SKYVIEW #23	AMC 69646	186	51	T5S	R26E	14-23
4. SKYVIEW # 25	AMC 69648	186	53	T5S	R26E	23
5. SKYVIEW # 27	AMC 69650	186	55	T5S	R26E	23
6. SKYVIEW # 29	AMC 69652	186	57	T5S	R26E	23
7. SKYVIEW # 32	AMC 69655	186	60	T5S	R26E	13-14-23
8. SKYVIEW # 33	AMC 69656	186	61	T5S	R26E	22-23
9. SKYVIEW # 34	AMC 69657	186	62	T5S	R26E	22-23
10. SKYVIEW # 35	AMC 69658	186	63	T5S	R26E	22-23
11.	AMC					
12.	AMC					
13.	AMC					
14.	AMC					
15.	AMC					
16.	AMC					
17.	AMC					
18.	AMC					
19.	AMC					
20.	AMC					
21.	AMC					
22.	AMC					
23.	AMC					
24.	AMC					
25.	AMC					
26.	AMC					
27.	AMC					
28.	AMC					
29.	AMC					
30.	AMC					

FILE WITH: BUREAU OF LAND MANAGEMENT, 222 NORTH CENTRAL AVENUE, PHOENIX, ARIZONA 85004-2203 and the respective county recorder, ON OR BEFORE DECEMBER 30th (NOT THE 31st). BLM requires a $5.00 nonrefundable service charge for each mining claim, mill site or tunnel site.

This form is for the purpose of complying with the laws of the United States Department of the Interior, Bureau of Land Management and the State of Arizona pertaining to assessment work and/or noitce of intention to hold. 30 USC 28, 43 CFR 3833.2, ARS 27-208. Subject to Paperwork Reduction Act and Privacy Act statements available at the BLM AZ State Office. This form is not copyrighted. It may be reproduced without restriction.

For BLM Use Only

RECEIVED BLM AZ STATE OFFICE
2010 AUG 23 A 9:34
PHOENIX, ARIZONA

NO. OF CLAIMS 10
AMOUNT 100
RECEIPT NO. 22011176
T. SC

** BLM-ASO**

United States Department of the Interior
Bureau of Land Management
LANDS/RECREATION & PLANNING
ONE N CENTRAL AVE
PHOENIX, AZ 85004 -2203
Phone:

Receipt

No: 2201176

Transaction #: 2271109
Date of Transaction: 08/26/2010

CUSTOMER:	GARY FERGUSON 3941 S REDBIRD RD SAFFORD,AZ 85546 US

LINE #	QTY	DESCRIPTION	REMARKS	UNIT PRICE	TOTAL
1	1.00	LOCATABLE MINERALS / MINING CLAIMS-NOT NEW-UNADJUD,ONE AUTH NO. ONLY / MINING CLAIM MONEY RECEIVED **CASES:** AMC69625/$300.00	MAINT (30) 2011	- n/a -	300.00
				TOTAL:	**$300.00**

PAYMENT INFORMATION				
1	AMOUNT:	300.00	POSTMARKED:	N/A
	TYPE:	CHECK	RECEIVED:	08/26/2010
	CHECK NO:	9192806220		
	NAME:	FERGUSON, GARY 3941 S REDBIRD RD SAFFORD AZ 85546 US		

REMARKS

This receipt was generated by the automated BLM Collections and Billing System and is a paper representation of a portion of the official electronic record contained therein.

611 AMC 69530

Form 3830-2
(January 2000)

UNITED STATES
DEPARTMENT OF THE INTERIOR
BUREAU OF LAND MANAGEMENT

SC

FORM APPROVED
OMB NO. 1004-0114
Expires: December 31, 2002
2009 - 2010

MAINTENANCE FEE WAIVER CERTIFICATION

SEE INSTRUCTIONS ON REVERSE

1. This small miner waiver is filed for the assessment year beginning at noon on September 1, 2009 and ending at noon on September 1, 2010
2. The undersigned and all related parties owned ten or fewer mining claims, mill, or tunnel sites located and maintained on Federal lands in the United States of America on September 1, 2009
3. The undersigned have performed the assessment work **required by law** for each mining claim listed **prior to filing this waiver** and understand that by filing this form; an affidavit of assessment work **must** be recorded by the December 30th following the filing of this waiver.
4. The undersigned understand that if the assessment work obligation has not yet come due under 30 U.S.C. 28 (for those claims in their first assessment year only); a notice of intent to hold reciting this condition **must** be recorded by the December 30th following the filing of this waiver.
5. The undersigned understand that mill and tunnel sites may also be listed upon this waiver and be waived from payment of the maintenance fee; and that a notice of intent to hold for these sites is required to be recorded by the December 30th immediately following the filing of this waiver.
5. The undersigned understand and acknowledge that pursuant to 43 U.S.C. 1212 and 18 U.S.C. 1001; the filing or recording of a false, fictitious, or fraudulent document with the Bureau of Land Management may result in a fine of up to $250,000, a prison term not to exceed five years, or both.
7. The mining claims, mill or tunnel sites for which this waiver from payment of the maintenance fees is requested are:

	CLAIM OR SITE NAME	BLM RECORDATION SERIAL NUMBER
1.	SKYVIEW # 1	AMC 69624
2.	SKYVIEW # 22	AMC 69645
3.	SKYVIEW # 24	AMC 69647
4.	SKYVIEW # 26	AMC 69649
5.	SKYVIEW # 28	AMC 69657
6.	SKYVIEW # 30	AMC 69653
7.	SKYVIEW # 31	AMC 69654
8.	SKYVIEW # 36	AMC 69659
9.	SKYVIEW # 37	AMC 69660
10.	SKYVIEW # 38	AMC 69661

The owner(s) (claimants) of the above mining claims and sites are:

GARY L. FERGUSON
(Owner's Name - Please Print)

Gary L. Ferguson
(Owner's Signature)

1997 LONE STAR RD.
(Street or P.O. Box)

SAFFORD (City) AZ (State) 85546 (Zip Code)

PEGGY FERGUSON
(Owner's Name - Please Print)

Peggy Ferguson
(Owner's Signature)

(Street or P.O. Box)

(City) (State) (Zip Code)

(Owner's Name - Please Print)

(Owner's Signature)

(Street or P.O. Box)

(City) (State) (Zip Code)

RECEIVED
BLM
AZ STATE OFFICE
2009 AUG 13 A 8:07
PHOENIX, ARIZONA

ENTERED INTO COMPUTER
TES 9/22/09

(Owner's Name - Please Print)	(Owner's Signature)		
(Street or P.O. Box)	(City)	(State)	(Zip Code)
(Owner's Name - Please Print)	(Owner's Signature)		
(Street or P.O. Box)	(City)	(State)	(Zip Code)
(Owner's Name - Please Print)	(Owner's Signature)		
(Street or P.O. Box)	(City)	(State)	(Zip Code)
(Owner's Name - Please Print)	(Owner's Signature)		
(Street or P.O. Box)	(City)	(State)	(Zip Code)

INSTRUCTIONS

1. This certification is made under the provisions of § 1744 of Title 43 and § 28-28k of Title 30 of the United States Code; and the regulations thereunder (43 CFR Part 3830).
2. The claimant(s) **must** fill in the dates in paragraph 1 for the beginning and ending of the assessment year for which this waiver is sought.
3. The claimant(s) **must** fill in the date in paragraph 2 for the beginning of the assessment year for which this waiver is sought.
4. All claim and site names and Bureau of Land Management (BLM) serial numbers **must** be listed for the mining claims, mill sites, and tunnel sites for which the waiver is sought.
5. All owners of the mining claims, mill sites, and tunnel sites and their addresses **must** be given.
6. This waiver form **must** be signed by all the claimants or their designated agent, in original form. If an agent is designated, a notarized designation of agent, signed by all of the claimants with proper address given, **must** be submitted with this waiver.
7. This form **must** be filed no later than September 1st for the upcoming assessment year in the BLM State Office where the mining claims or sites are recorded, or the waiver cannot be granted by the BLM. (Example: to obtain a waiver for the assessment year 2000, which begins at noon on September 1, 1999, you **must** qualify for and file for a waiver no later than September 1, 1999 in the proper BLM State Office).
8. For all mining claims which require assessment work, you **must** record an affidavit of labor on or before the December 30th immediately following the filing of this waiver. For all other mining claims or sites waived, you **must** record a notice of intent to hold on or before the December 30th immediately following the filing of this waiver.
9. Mill and tunnel sites may also be listed upon this waiver and be waived from payment of the maintenance fee. A notice of intent to hold for these sites is required to be filed by the December 30th following the filing of this waiver.

NOTICE/BURDEN HOURS STATEMENT

The Privacy Act of 1974, *as amended,* and the regulation in 43 CFR 2.48(d) provide that you be furnished the following information in connection with the information required by this certification of waiver from rental fees.

AUTHORITY: 30 U.S.C. 28-28k; 43 U.S.C. 1201, 1457, 1740, and 1744; and 43 CFR 3830.

PRINCIPLE PURPOSE: This information is to be used to verify that the owner(s) (claimants) of a mining claim has complied with 30 U.S.C. 28f and is entitled to perform assessment work in lieu of paying the maintenance fee for the mining claims listed on this form.

ROUTINE USE: (1) Adjudication of the claimant(s) certification of waiver from paying the maintenance fee otherwise required by 30 U.S.C. 28f. (2) Disclosure may be made to appropriate Federal agencies when location is made within the agency's geographic area of responsibility. (3) Information from the record and/or the record will be transferred to the appropriate Federal, State, or local agency, or a member of the public in response to a specific request for pertinent information. (4) Information may also be provided to the Department of Justice or in a proceeding before a court or adjudicative body; or to Federal, State, local or foreign agencies when needed for enforcement of civil or criminal codes or applicable regulations concerning title rights upon the public land.

EFFECT OF NOT PROVIDING INFORMATION: Disclosure of this information is required by 30 U.S.C. 28f and 43 CFR Part 3830 for those qualified claimants wishing to take the small miner waiver allowed. Failure to supply the information required in this form to support the claimants certification of waiver from payment of the otherwise required maintenance fees will result in the waiver being disallowed and the mining claims subject to forfeiture by BLM under 30 U.S.C. 28i.

The Paperwork Reduction Act of 1995 requires us to inform you that:

This information is being collected to allow the BLM to determine if you qualify for a waiver from the payment of $100 per mining claim or site maintenance fee established in 30 U.S.C. 28f and the implementing regulations at 43 CFR 3830. A response to this request is required in accordance with the statute to obtain your benefit.

BLM would like you to know that you do not have to respond to this, or any other, Federal agency-sponsored information collection unless it displays a currently valid OMB control number.

Public reporting burden for this form is estimated to average 8 minutes (0.133 hours) per response, including time to review instructions, gathering and maintaining data, and completing and reviewing the form. Direct comments regarding this burden estimate, or any other aspect of this form, to the U.S. Department of the Interior, Bureau of Land Management, (1004-0114) Bureau Clearance Officer (WO-630), Mail Stop 401 LS, 1849 C St., N.W.,Washington, D.C. 20240.

FOR OFFICIAL USE ONLY

2009-[redacted]358
Page 1 of [redacted]
Requested By: GARY WAYNE FERGUSON
Wendy John, Graham County Recorder
08-10-2009 09:16 AM Recording Fee $13.00

~~AMC 3169~~
~~AMC~~

(612)

AMC 69530

Form 3830-2
(January 2000)

UNITED STATES
DEPARTMENT OF THE INTERIOR
BUREAU OF LAND MANAGEMENT

FORM APPROVED
OMB NO. 1004-0114
Expires: December 31, 2002

MAINTENANCE FEE WAIVER CERTIFICATION

SEE INSTRUCTIONS ON REVERSE

1. This small miner waiver is filed for the assessment year beginning at noon on September 1, 2009 and ending at noon on September 1, 2010
2. The undersigned and all related parties owned ten or fewer mining claims, mill, or tunnel sites located and maintained on Federal lands in the United States of America on September 1, 2009
3. The undersigned have performed the assessment work **required by law** for each mining claim listed **prior to filing this waiver** and understand that by filing this form; an affidavit of assessment work **must** be recorded by the December 30th following the filing of this waiver.
4. The undersigned understand that if the assessment work obligation has not yet come due under 30 U.S.C. 28 (for those claims in their first assessment year only); a notice of intent to hold reciting this condition **must** be recorded by the December 30th following the filing of this waiver.
5. The undersigned understand that mill and tunnel sites may also be listed upon this waiver and be waived from payment of the maintenance fee; and that a notice of intent to hold for these sites is required to be recorded by the December 30th immediately following the filing of this waiver.
5. The undersigned understand and acknowledge that pursuant to 43 U.S.C. 1212 and 18 U.S.C. 1001; the filing or recording of a false, fictitious, or fraudulent document with the Bureau of Land Management may result in a fine of up to $250,000, a prison term not to exceed five years, or both.
7. The mining claims, mill or tunnel sites for which this waiver from payment of the maintenance fees is requested are:

CLAIM OR SITE NAME	BLM RECORDATION SERIAL NUMBER
1. SKYVIEW # 2	AMC 69625
2. SKYVIEW # 3	AMC 69626
3. SKYVIEW # 6	AMC 69629
4. SKYVIEW # 7	AMC 69630
5. SKYVIEW # 8	AMC 69631
6. SKYVIEW # 9	AMC 69632
7. SKYVIEW # 13	AMC 69636
8. SKYVIEW # 14	AMC 69637
9. SKYVIEW # 15	AMC 69638
10. SKYVIEW # 16	AMC 69639

The owner(s) (claimants) of the above mining claims and sites are:

GARY WAYNE FERGUSON
(Owner's Name - Please Print)

[signature]
(Owner's Signature)

RECEIVED
BLM AZ STATE OFFICE
2009 AUG 13 A 8:09
PHOENIX, ARIZONA

9341 S. REDBIRD RD
(Street or P.O. Box)

SAFFORD (City) AZ (State) 85546 (Zip Code)

SARA FERGUSON
(Owner's Name - Please Print)

x Sara Ferguson
(Owner's Signature)

4954 E. Hilton Ave.
(Street or P.O. Box)

Mesa (City) Az. (State) 85206 (Zip Code)

TERRI FERGUSON
(Owner's Name - Please Print)

Terri L Ferguson
(Owner's Signature)

5321 W GRANADA RD
(Street or P.O. Box)

PHOENIX (City) AZ (State) 85035 (Zip Code)

ENTERED INTO COMPUTER
TES 9/22/09

(Owner's Name - Please Print) (Owner's Signature)

(Street or P.O. Box) (City) (State) (Zip Code)

(Owner's Name - Please Print) (Owner's Signature)

(Street or P.O. Box) (City) (State) (Zip Code)

(Owner's Name - Please Print) (Owner's Signature)

(Street or P.O. Box) (City) (State) (Zip Code)

(Owner's Name - Please Print) (Owner's Signature)

(Street or P.O. Box) (City) (State) (Zip Code)

INSTRUCTIONS

1. This certification is made under the provisions of § 1744 of Title 43 and § 28-28k of Title 30 of the United States Code; and the regulations thereunder (43 CFR Part 3830).
2. The claimant(s) must fill in the dates in paragraph 1 for the beginning and ending of the assessment year for which this waiver is sought.
3. The claimant(s) must fill in the date in paragraph 2 for the beginning of the assessment year for which this waiver is sought.
4. All claim and site names and Bureau of Land Management (BLM) serial numbers must be listed for the mining claims, mill sites, and tunnel sites for which the waiver is sought.
5. All owners of the mining claims, mill sites, and tunnel sites and their addresses must be given.
6. This waiver form must be signed by all the claimants or their designated agent, in original form. If an agent is designated, a notarized designation of agent, signed by all of the claimants with proper address given, must be submitted with this waiver.
7. This form must be filed no later than September 1st for the upcoming assessment year in the BLM State Office where the mining claims or sites are recorded, or the waiver cannot be granted by the BLM. (Example: to obtain a waiver for the assessment year 2000, which begins at noon on September 1, 1999, you must qualify for and file for a waiver no later than September 1, 1999 in the proper BLM State Office).
8. For all mining claims which require assessment work, you must record an affidavit of labor on or before the December 30th immediately following the filing of this waiver. For all other mining claims or sites waived, you must record a notice of intent to hold on or before the December 30th immediately following the filing of this waiver.
9. Mill and tunnel sites may also be listed upon this waiver and be waived from payment of the maintenance fee. A notice of intent to hold for these sites is required to be filed by the December 30th following the filing of this waiver.

NOTICE/BURDEN HOURS STATEMENT

The Privacy Act of 1974, *as amended,* and the regulation in 43 CFR 2.48(d) provide that you be furnished the following information in connection with the information required by this certification of waiver from rental fees.

AUTHORITY: 30 U.S.C. 28-28k; 43 U.S.C. 1201, 1457, 1740, and 1744; and 43 CFR 3830.

PRINCIPLE PURPOSE: This information is to be used to verify that the owner(s) (claimants) of a mining claim has complied with 30 U.S.C. 28f and is entitled to perform assessment work in lieu of paying the maintenance fee for the mining claims listed on this form.

ROUTINE USE: (1) Adjudication of the claimant(s) certification of waiver from paying the maintenance fee otherwise required by 30 U.S.C. 28f. (2) Disclosure may be made to appropriate Federal agencies when location is made within the agency's geographic area of responsibility. (3) Information from the record and/or the record will be transferred to the appropriate Federal, State, or local agency, or a member of the public in response to a specific request for pertinent information. (4) Information may also be provided to the Department of Justice or in a proceeding before a court or adjudicative body; or to Federal, State, local or foreign agencies when needed for enforcement of civil or criminal codes or applicable regulations concerning title rights upon the public land.

EFFECT OF NOT PROVIDING INFORMATION: Disclosure of this information is required by 30 U.S.C. 28f and 43 CFR Part 3830 for those qualified claimants wishing to take the small miner waiver allowed. Failure to supply the information required in this form to support the claimants certification of waiver from payment of the otherwise required maintenance fees will result in the waiver being disallowed and the mining claims subject to forfeiture by BLM under 30 U.S.C. 28i.

The Paperwork Reduction Act of 1995 requires us to inform you that:

This information is being collected to allow the BLM to determine if you qualify for a waiver from the payment of $100 per mining claim or site maintenance fee established in 30 U.S.C. 28f and the implementing regulations at 43 CFR 3830. A response to this request is required in accordance with the statute to obtain your benefit.

BLM would like you to know that you do not have to respond to this, or any other, Federal agency-sponsored information collection unless it displays a currently valid OMB control number.

Public reporting burden for this form is estimated to average 8 minutes (0.133 hours) per response, including time to review instructions, gathering and maintaining data, and completing and reviewing the form. Direct comments regarding this burden estimate, or any other aspect of this form, to the U.S. Department of the Interior, Bureau of Land Management, (1004-0114) Bureau Clearance Officer (WO-630), Mail Stop 401 LS, 1849 C St., N.W.,Washington, D.C. 20240.

FOR OFFICIAL USE ONLY

2009-[illegible]345
Page 1 of 2
Requested By: KAY ORR
Wendy John, Graham County Recorder
08-07-2009 02:02 PM Recording Fee $13.00

(613)

Form 3830-2
(January 2000)

UNITED STATES
DEPARTMENT OF THE INTERIOR
BUREAU OF LAND MANAGEMENT

MAINTENANCE FEE WAIVER CERTIFICATION

SEE INSTRUCTIONS ON REVERSE

FORM APPROVED
OMB NO. 1004-0114
Expires: December 31, 2002

1. This small miner waiver is filed for the assessment year beginning at noon on September 1, 2009 and ending at noon on September 1, 2010
2. The undersigned and all related parties owned ten or fewer mining claims, mill, or tunnel sites located and maintained on Federal lands in the United States of America on September 1, 2009
3. The undersigned have performed the assessment work **required by law** for each mining claim listed **prior to filing this waiver** and understand that by filing this form; an affidavit of assessment work **must** be recorded by the December 30th following the filing of this waiver.
4. The undersigned understand that if the assessment work obligation has not yet come due under 30 U.S.C. 28 (for those claims in their first assessment year only); a notice of intent to hold reciting this condition **must** be recorded by the December 30th following the filing of this waiver.
5. The undersigned understand that mill and tunnel sites may also be listed upon this waiver and be waived from payment of the maintenance fee; and that a notice of intent to hold for these sites is required to be recorded by the December 30th immediately following the filing of this waiver.
5. The undersigned understand and acknowledge that pursuant to 43 U.S.C. 1212 and 18 U.S.C. 1001; the filing or recording of a false, fictitious, or fraudulent document with the Bureau of Land Management may result in a fine of up to $250,000, a prison term not to exceed five years, or both.
7. The mining claims, mill or tunnel sites for which this waiver from payment of the maintenance fees is requested are:

	CLAIM OR SITE NAME	BLM RECORDATION SERIAL NUMBER
1.	SKYVIEW #4	AMC 69627
2.	SKYVIEW #5	AMC 69628
3.	SKYVIEW #23	AMC 69646
4.	SKYVIEW #25	AMC 69648
5.	SKYVIEW #27	AMC 69650
6.	SKYVIEW #29	AMC 69652
7.	SKYVIEW #32	AMC 69655
8.	SKYVIEW #33	AMC 69656
9.	SKYVIEW #34	AMC 69657
10.	SKYVIEW #35	AMC 69658

The owner(s) (claimants) of the above mining claims and sites are:

WILLIAM A. FERGUSON
(Owner's Name - Please Print)

William A Ferguson
(Owner's Signature)

1943 LONE STAR RD
(Street or P.O. Box)

SAFFORD (City) AZ (State) 85546 (Zip Code)

KRISTIN FERGUSON
(Owner's Name - Please Print)

Kristin E Ferguson
(Owner's Signature)

1943 LONE STAR RD.
(Street or P.O. Box)

SAFFORD (City) AZ (State) 85546 (Zip Code)

RAYMOND ORR
(Owner's Name - Please Print)

Raymond Orr
(Owner's Signature)

P.O. BOX 611
(Street or P.O. Box)

THATCHER (City) AZ (State) 85552 (Zip Code)

RECEIVED
BLM AZ STATE OFFICE
2009 AUG 13 A 8:07
PHOENIX, ARIZONA

9/23/09 ES
ENTERED INTO COMPUTE

(Owner's Name - Please Print)	(Owner's Signature)			
KIM ORR	Kim Orr			
(Street or P.O. Box)	(City)	(State)	(Zip Code)	
P.O BOX 611	THATCHER	AZ	85552	
(Owner's Name - Please Print)	(Owner's Signature)			
(Street or P.O. Box)	(City)	(State)	(Zip Code)	
(Owner's Name - Please Print)	(Owner's Signature)			
(Street or P.O. Box)	(City)	(State)	(Zip Code)	
(Owner's Name - Please Print)	(Owner's Signature)			
(Street or P.O. Box)	(City)	(State)	(Zip Code)	

INSTRUCTIONS

1. This certification is made under the provisions of § 1744 of Title 43 and § 28-28k of Title 30 of the United States Code; and the regulations thereunder (43 CFR Part 3830).
2. The claimant(s) **must** fill in the dates in paragraph 1 for the beginning and ending of the assessment year for which this waiver is sought.
3. The claimant(s) **must** fill in the date in paragraph 2 for the beginning of the assessment year for which this waiver is sought.
4. All claim and site names and Bureau of Land Management (BLM) serial numbers **must** be listed for the mining claims, mill sites, and tunnel sites for which the waiver is sought.
5. All owners of the mining claims, mill sites, and tunnel sites and their addresses **must** be given.
6. This waiver form **must** be signed by all the claimants or their designated agent, in original form. If an agent is designated, a notarized designation of agent, signed by all of the claimants with proper address given, **must** be submitted with this waiver.
7. This form **must** be filed no later than September 1st for the upcoming assessment year in the BLM State Office where the mining claims or sites are recorded, or the waiver cannot be granted by the BLM. (Example: to obtain a waiver for the assessment year 2000, which begins at noon on September 1, 1999, you must qualify for and file for a waiver no later than September 1, 1999 in the proper BLM State Office).
8. For all mining claims which require assessment work, you **must** record an affidavit of labor on or before the December 30th immediately following the filing of this waiver. For all other mining claims or sites waived, you **must** record a notice of intent to hold on or before the December 30th immediately following the filing of this waiver.
9. Mill and tunnel sites may also be listed upon this waiver and be waived from payment of the maintenance fee. A notice of intent to hold for these sites is required to be filed by the December 30th following the filing of this waiver.

NOTICE/BURDEN HOURS STATEMENT

The Privacy Act of 1974, *as amended,* and the regulation in 43 CFR 2.48(d) provide that you be furnished the following information in connection with the information required by this certification of waiver from rental fees.

AUTHORITY: 30 U.S.C. 28-28k; 43 U.S.C. 1201, 1457, 1740, and 1744; and 43 CFR 3830.

PRINCIPLE PURPOSE: This information is to be used to verify that the owner(s) (claimants) of a mining claim has complied with 30 U.S.C. 28f and is entitled to perform assessment work in lieu of paying the maintenance fee for the mining claims listed on this form.

ROUTINE USE: (1) Adjudication of the claimant(s) certification of waiver from paying the maintenance fee otherwise required by 30 U.S.C. 28f. (2) Disclosure may be made to appropriate Federal agencies when location is made within the agency's geographic area of responsibility. (3) Information from the record and/or the record will be transferred to the appropriate Federal, State, or local agency, or a member of the public in response to a specific request for pertinent information. (4) Information may also be provided to the Department of Justice or in a proceeding before a court or adjudicative body; or to Federal, State, local or foreign agencies when needed for enforcement of civil or criminal codes or applicable regulations concerning title rights upon the public land.

EFFECT OF NOT PROVIDING INFORMATION: Disclosure of this information is required by 30 U.S.C. 28f and 43 CFR Part 3830 for those qualified claimants wishing to take the small miner waiver allowed. Failure to supply the information required in this form to support the claimants certification of waiver from payment of the otherwise required maintenance fees will result in the waiver being disallowed and the mining claims subject to forfeiture by BLM under 30 U.S.C. 28i.

The Paperwork Reduction Act of 1995 requires us to inform you that:

This information is being collected to allow the BLM to determine if you qualify for a waiver from the payment of $100 per mining claim or site maintenance fee established in 30 U.S.C. 28f and the implementing regulations at 43 CFR 3830. A response to this request is required in accordance with the statute to obtain your benefit.

BLM would like you to know that you do not have to respond to this, or any other, Federal agency-sponsored information collection unless it displays a currently valid OMB control number.

Public reporting burden for this form is estimated to average 8 minutes (0.133 hours) per response, including time to review instructions, gathering and maintaining data, and completing and reviewing the form. Direct comments regarding this burden estimate, or any other aspect of this form, to the U.S. Department of the Interior, Bureau of Land Management, (1004-0114) Bureau Clearance Officer (WO-630), Mail Stop 401 LS, 1849 C St., N.W.,Washington, D.C. 20240.

FOR OFFICIAL USE ONLY

2009-04363
Page 1 of 4
Requested By: GARY FERGUSON
Wendy John, Graham County Recorder
08-10-2009 10:26 AM Recording Fee $18.00

Return Document to:

Telephone # ( )

For BLM Use Only

20X10=200
1977604 SB8

AZ-3850-1 (July 1992)

RECEIVED
BLM AZ STATE OFFICE
2009 AUG 13 A 8:01
PHOENIX, ARIZONA

☒ **AFFIDAVIT OF PERFORMANCE OF ANNUAL WORK.**
Also fill in ITEMS 1 through 9 and the reverse side of this document.

☐ **NOTICE OF INTENTION TO HOLD**
I intend to hold the claims(s)/site(s) listed on the reverse side of this document for the calendar year 19___.
Also fill in ITEMS 1 through 4 and ITEM 9.

NOTICES OF INTENTION TO HOLD ARE FOR MILLSITES AND TUNNEL SITES OR FOR MINING CLAIMS WHEN ASESSMENT WORK HAS NOT BEEN DONE, REGARDLESS OF WHETHER THE ANNUAL ASSESSMENT HAS BEEN SUSPENDED, DEFERRED, OR NOT YET ACCRUED. THE FILING OF A NOTICE OF INTENTION TO HOLD SHALL NOT RELIEVE THE OWNER OF COMPLYING WITH FEDERAL AND STATE LAWS PERTAINING TO THE PERFORMANCE OF ANNUAL ASSESSMENT WORK. NOTICES OF INTENTION TO HOLD FOR MILL SITES OR TUNNEL SITES NEED NOT BE COUNTY RECORDED. FOR MINING CLAIMS THE FORM FILED WITH THE BLM MUST BE IDENTICAL TO THE ONE THAT WAS OR WILL BE FILED WITH THE COUNTY.

Evidence of Annual Assessment Work or a Notice of Intention to Hold must be filed each calendar year following the calendar year in which the claim/site was located.

ALL CLAIMS LISTED ON A SINGLE AFFIDAVIT MUST BE CONTIGUOUS.

1. State of Arizona, County of GRAHAM ss:
2. I, (Name) GARY L. FERGUSON & PEGGY FERGUSON
3. Reside at (Address) 1997 LONE STAR RD
City SAFFORD, County GRAHAM, State AZ, Zip 85546

being duly sworn, deposes and says that he/she is a citizen of the United States, more than eighteen years of age, that all of the facts set forth in this affidavit/jnotice, subject to the provisions and penalties of 18 USC 1001 pertaining to the filing of false, fictitous, or fraudulent statements with the United States, are true and correct according to the best of my knowledge, information and belief.

4. Owner's Name and Address (If not shown in items 1-3 above). CHECK HERE IF THIS IS A CHANGE OF ADDRESS ☐

5. That I am personally acquainted with the mining claims(s). The work and improvements were made by and at the expense of the owner(s) of said claim(s). Said contiguous group of claims, listed on the reverse side of this document, are situated in the LONE STAR Mining District, GRAHAM County, Arizona.

6. That ~~between~~ the dates starting at 12 o'clock noon on September 1, ~~19~~ 2008 And ending at 12 o'clock noon on September 1, ~~19~~ 2009 at least $ 100 Dollars worth of work and improvements were done and performed upon said claim(s) or upon one or more of a contiguous group of claims for the benefit of all, or wholly or partly outside of a contiguous group of claims for the benefit of all, not including the location work.

7. That the following persons were employed to perform the work and improvements described herein: GARY FERGUSON PEGGY FERGUSON, BILL FERGUSON, RAY ORR, WAYNE FERGUSON

8. That the work and improvements performed were: REPAIRED ROADS, REPAIRED AND REPAPERED MONUMENTS, CLEANED LOCATION HOLES

ENTERED INTO COMPUTER
9/23/09 TES

9. Dated: Aug 10, 2009, Signature: Gary L. Ferguson
SUBSCRIBED AND SWORN TO before me, a Notary Public, this 10th day of August, ~~19~~ 2009
by Gary Ferguson
Notary Public Jayme D. Gauthier
MY COMMISSION EXPIRES 3-19-2012

OFFICIAL SEAL
JAYME D. GAUTHIER
NOTARY PUBLIC - State of Arizona
GRAHAM COUNTY
My Comm. Expires March 19, 2012

If the claims/sites have consecutive BLM#s and are in the same Township, Range and Section(s), the may be listed as follows:

SAMPLE 1 - 10 A MC 19640 - 49 DKT/Pg 1025/1-10 RECORDING #9106173-82. 4N 20W 36

	CLAIM/SITE NAME	SERIAL NUMBER	Dkt/Pg or Recording # Of ORIGINAL LOCATION NOTICE D	P	TWN SHP	RNG	SEC(S)
1.	SKYVIEW #1	AMC 69624	186	315	T5S	R26E	23-14
2.	SKYVIEW #22	AMC 69645	186	50	T5S	R26E	23
3.	SKYVIEW #24	AMC 69647	186	52	T5S	R26E	23
4.	SKYVIEW #26	AMC 69649	186	54	T5S	R26E	23
5.	SKYVIEW #28	AMC 69651	186	56	T5S	R26E	23
6.	SKYVIEW #30	AMC 69653	186	58	T5S	R26E	23
7.	SKYVIEW #31	AMC 69654	186	59	T5S	R26E	23
8.	SKYVIEW #36	AMC 69659	186	64	T5S	R26E	23-14
9.	SKYVIEW #37	AMC 69660	186	65	T5S	R26E	23-14
10.	SKYVIEW #38	AMC 69661	186	67	T5S	R26E	23-14
11.		AMC					
12.		AMC					
13.		AMC					
14.		AMC					
15.		AMC					
16.		AMC					
17.		AMC					
18.		AMC					
19.		AMC					
20.		AMC					
21.		AMC					
22.		AMC					
23.		AMC					
24.		AMC					
25.		AMC					
26.		AMC					
27.		AMC					
28.		AMC					
29.		AMC					
30.		AMC					

FILE WITH: BUREAU OF LAND MANAGEMENT, 222 NORTH CENTRAL AVENUE, PHOENIX, ARIZONA 85004-2203 and the respective county recorder, ON OR BEFORE DECEMBER 30th (NOT THE 31st). BLM requires a $5.00 nonrefundable service charge for each mining claim, mill site or tunnel site.

This form is for the purpose of complying with the laws of the United States Department of the Interior, Bureau of Land Management and the State of Arizona pertaining to assessment work and/or noitce of intention to hold. 30 USC 28, 43 CFR 3833.2, ARS 27-208. Subject to Paperwork Reduction Act and Privacy Act statements available at the BLM AZ State Office. This form is not copyrighted. It may be reproduced without restriction.

For BLM Use Only

2009-[illegible]59
Page 1 of 2
Requested By: GARY WAYNE FERGUSON
Wendy John, Graham County Recorder
08-10-2009 09:16 AM Recording Fee $18.00

RECEIVED
BLM AZ STATE OFFICE
2009 AUG 13 A 8:07
PHOENIX, ARIZONA

Return Document to:

Telephone # ( )

For BLM Use Only

10X10=100
1977 1602 SP24

AZ-3850-1 (July 1992)

☒ **AFFIDAVIT OF PERFORMANCE OF ANNUAL WORK.**
Also fill in ITEMS 1 through 9 and the reverse side of this document.

☐ **NOTICE OF INTENTION TO HOLD**
I intend to hold the claims(s)/site(s) listed on the reverse side of this document for the calendar year 19___.
Also fill in ITEMS 1 through 4 and ITEM 9.

NOTICES OF INTENTION TO HOLD ARE FOR MILLSITES AND TUNNEL SITES OR FOR MINING CLAIMS WHEN ASESSMENT WORK HAS NOT BEEN DONE, REGARDLESS OF WHETHER THE ANNUAL ASSESSMENT HAS BEEN SUSPENDED, DEFERRED, OR NOT YET ACCRUED. THE FILING OF A NOTICE OF INTENTION TO HOLD SHALL NOT RELIEVE THE OWNER OF COMPLYING WITH FEDERAL AND STATE LAWS PERTAINING TO THE PERFORMANCE OF ANNUAL ASSESSMENT WORK. NOTICES OF INTENTION TO HOLD FOR MILL SITES OR TUNNEL SITES NEED NOT BE COUNTY RECORDED. FOR MINING CLAIMS THE FORM FILED WITH THE BLM MUST BE IDENTICAL TO THE ONE THAT WAS OR WILL BE FILED WITH THE COUNTY.

Evidence of Annual Assessment Work or a Notice of Intention to Hold must be filed each calendar year following the calendar year in which the claim/site was located.

ALL CLAIMS LISTED ON A SINGLE AFFIDAVIT MUST BE CONTIGUOUS.

1. State of Arizona, County of GRAHAM ss:
2. I, (Name) GARY WAYNE FERGUSON
3. Reside at (Address) 9341 S. REDBIRD RD
City SAFFORD, County GRAHAM, State AZ, Zip 85546
being duly sworn, deposes and says that he/she is a citizen of the United States, more than eighteen years of age, that all of the facts set forth in this affidavit/jnotice, subject to the provisions and penalties of 18 USC 1001 pertaining to the filing of false, fictitous , or fraudulent statements with the United States, are true and correct accerding to the best of my knowledge, information and belief.

4. Owner's Name and Address (If not shown in items 1-3 above) CHECK HERE IF THIS IS A CHANGE OF ADDRESS ☐
SARA FERGUSON
TERRI FERGUSON

5. That I am personally acquainted with the mining claims(s). The work and improvements were made by and at the expense of the owner(s) of said claim(s). Said contiguous group of claims, listed on the reverse side of this document, are situated in the LONE STAR Mining District, GRAHAM County, Arizona.

6. That between the dates starting at 12 o'clock noon on September 1, ~~19~~ 2008 And ending at 12 o'clock noon on September 1, 19 2009 at least $ 100 PER CLAIM Dollars worth of work and improvements were done and performed upon said claim(s) or upon one or more of a contiguous group of claims for the benefit of all, or wholly or partly outside of a contiguous group of claims for the benefit of all, not including the location work.

7. That the following persons were employed to perform the work and improvements described herein: WAYNE FERGUSON KAY ORR, DILL ORR, GARY FERGUSON,

8. That the work and improvements performed were: REPAIRED WASHED OUT ROADS CLEANED HOLES, REPAIRED & REPAPERED CLAIMS.

ENTERED INTO COMPUTER 9/23/09 KB

9. Dated: 8/10/2009, Signature: Wallis M Magnuson

SUBSCRIBED AND SWORN TO before me, a Notary Public, this 10 day of August, 19 2009
by Gary Wayne Ferguson.
Notary Public Wallis Magnuson
MY COMMISSION EXPIRES 10/14/2012

Notary Public - State of Arizona
GRAHAM COUNTY
WALLIS M. MAGNUSON
Expires October 14, 2012

If the claims/sites have consecutive BLM#s and are in the same Township, Range and Section(s), the may be listed as follows:

SAMPLE 1 - 10 A MC 19640 - 49 DKT/Pg 1025/1-10 RECORDING #9106173-82. 4N 20W 36

CLAIM/SITE NAME	SERIAL NUMBER	Dkt/Pg or Recording # Of ORIGINAL LOCATION NOTICE D	P	TWN SHP	RNG	SEC(S)
1. SKYVIEW # 2	AMC 69625	188	316	T5S	R26E	14
2. SKYVIEW # 3	AMC 69626	188	317	T5S	R26E	14
3. SKYVIEW # 6	AMC 69629	188	320	T5S	R26E	13-14
4. SKYVIEW # 7	AMC 69630	188	321	T5S	R26E	14
5. SKYVIEW # 8	AMC 69631	188	322	T5S	R26E	14
6. SKYVIEW # 9	AMC 69632	188	323	T5S	R26E	14
7. SKYVIEW # 13	AMC 69636	188	409	T5S	R26E	13-14
8. SKYVIEW # 14	AMC 69637	188	410	T5S	R26E	13-14
9. SKYVIEW # 15	AMC 69638	188	411	T5S	R26E	13-14
10. SKYVIEW # 16	AMC 69639	188	412	T5S	R26E	13-14
11.	AMC					
12.	AMC					
13.	AMC					
14.	AMC					
15.	AMC					
16.	AMC					
17.	AMC					
18.	AMC					
19.	AMC					
20.	AMC					
21.	AMC					
22.	AMC					
23.	AMC					
24.	AMC					
25.	AMC					
26.	AMC					
27.	AMC					
28.	AMC					
29.	AMC					
30.	AMC					

FILE WITH: BUREAU OF LAND MANAGEMENT, 222 NORTH CENTRAL AVENUE, PHOENIX, ARIZONA 85004-2203 and the respective county recorder, ON OR BEFORE DECEMBER 30th (NOT THE 31st). BLM requires a $5.00 nonrefundable service charge for each mining claim, mill site or tunnel site.

This form is for the purpose of complying with the laws of the United States Department of the Interior, Bureau of Land Management and the State of Arizona pertaining to assessment work and/or noitce of intention to hold. 30 USC 28, 43 CFR 3833.2, ARS 27-208. Subject to Paperwork Reduction Act and Privacy Act statements available at the BLM AZ State Office. This form is not copyrighted. It may be reproduced without restriction.

For BLM Use Only

2009-0[illegible]46
Page 1 of 2
Requested By: RAY ORR
Wendy John Graham County Recorder
08-07-2009 02:02 PM Recording Fee $18.00

AZ-3850-1 (July 1992)

Return Document to:

For BLM Use Only

RECEIVED
BLM AZ STATE OFFICE
2009 AUG 13 A 8:
PHOENIX, ARIZON

Telephone # ( )-

CHECK ONE

☒ **AFFIDAVIT OF PERFORMANCE OF ANNUAL WORK**
Also fill in ITEMS 1 through 9 and the reverse side of this document.

☐ **NOTICE OF INTENTION TO HOLD**
I intend to hold the claim(s) /site(s) listed on the reverse side of this document for the calender year 19____. Also fill in ITEMS 1 through 4 and ITEM 9.

NOTICES OF INTENTION TO HOLD ARE FOR MILL SITES AND TUNNEL SITES OR FOR MINING CLAIMS WHEN ASSESSMENT WORK HAS NOT BEEN DONE, REGARDLESS OF WHETHER THE ANNUAL ASSESSMENT HAS BEEN SUSPENDED, DEFERRED, OR NOT YET ACCRUED. THE FILING OF A NOTICE OF INTENTION TO HOLD SHALL NOT RELIEVE THE OWNER OF COMPLYING WITH FEDERAL AND STATE LAWS PERTAINING TO THE PERFORMANCE OF ANNUAL ASSESSMENT WORK. NOTICES OF INTENTION TO HOLD FOR MILL SITES OR TUNNEL SITES NEED NOT BE COUNTY RECORDED. FOR MINING CLAIMS THE FORM FILED WITH BLM MUST BE IDENTICAL TO THE ONE THAT WAS OR WILL BE FILED WITH THE COUNTY.

Evidence of Annual Assessment Work or a Notice of Intention to Hold must be filed each calender year following the calender year in which the Claim/site was located.

ALL CLAIMS LISTED ON A SINGLE AFFIDAVIT MUST BE CONTIGUOUS.

1. State of Arizona, County of GRAHAM ss:
2. I, (Name) WILLIAM A. FERGUSON
3. Reside at (Address) 1943 LONE STAR RD
City SAFFORD, County GRAHAM, State AZ, Zip 85546

being duly sworn, deposes and says that he/she is a citizen of the United States, more than eighteen years of age, that all of the facts set forth in this affidavit/notice, subject to the provisions and penalties of 18 USC 1001 pertaining to the filing of false, fictitous, or fraudulent statements with the United States, are true and correct according to the best of my knowledge, information and belief.

4. Owner's Name and Address (If not shown in items 1-3 above) CHECK HERE IF THIS IS A CHANGE OF ADDRESS ☐
KRISTIN FERGUSON
RAYMOND ORR
KIM ORR

5. That I am personally acquainted with the mining claim(s). The work and improvements were made by and at the expense of the owner(s) of said claim(s). Said contiguous group of claims, listed on the reverse side of this document, are situated in the LONE STAR Mining District, GRAHAM County, Arizona

6. That between the dates starting at 12 o'clock noon on September 1, ~~19~~ 2008 and ending at 12 o'clock noon on September 1, ~~19~~ 2009 at least $ 100 dollars worth of work and improvements were done and performed upon said claim(s) or upon one or more of a contiguous group of claims for the benefit of all, or wholly or partly outside of a contiguous group of claims for the benefit of all, not including the location work.

7. That the following persons were employed to perform the work and improvements described herein: BILL FERGUSON WESTON FERGUSON, RAY ORR, GARY FERGUSON, WAYNE FERGUSON

8. That the work and improvements performed were: REBUILT WASHED OUT ROADS REPAIRED AND REPAPPED LOCATION MONUMENTS CLEANED ASSESSMENT HOLES

9. Dated 8/7/09, Signature Raymond Orr

SUBSCRIBED AND SWORN TO before me, a Notary Public, this 7th day of August 19 2009

by Raymond Orr

Notary Public Pauline M. Merriman

OFFICIAL SEAL
PAULINE M. MERRIMAN
NOTARY PUBLIC - State of Arizona
GRAHAM COUNTY
My Comm. Expires Nov. 4, 2011

For BLM Use Only

ENTERED INTO COMPUTER
9/23/09 KB

If the claims/sites have consecutive BLM #'s and are in the same Township, Range and Section(s) they may be listed as follows:

SAMPLE 1-10 A MC 19640-49 Dkt/Pg # 1025/1-10 (or) RECORDING # 9106173-82 4N 20W 36

CLAIM/SITE NAME	SERIAL NUMBER	Dkt/Pg or Recording # of ORIGINAL LOCATION NOTICE! D	P	TWN SHP	RNG	SEC(S)
1. SKYVIEW # 4	A MC 69627	188	318	T5S	R16E	14
2. SKYVIEW # 5	A MC 69628	188	319	T5S	R16E	13-14
3. SKYVIEW # 23	A MC 69646	186	51	T5S	R16E	14-23
4. SKYVIEW # 25	A MC 69648	186	53	T5S	R16E	23
5. SKYVIEW # 27	A MC 69650	186	55	T5S	R16E	23
6. SKYVIEW # 29	A MC 69652	186	57	T5S	R16E	23
7. SKYVIEW # 32	A MC 69655	186	60	T5S	R16E	13-14-23
8. SKYVIEW # 33	A MC 69656	186	61	T5S	R16E	22-23
9. SKYVIEW # 34	A MC 69657	186	62	T5S	R16E	22-23
10. SKYVIEW # 35	A MC 69658	186	63	T5S	R16E	22-23
11.	A MC					
12.	A MC					
13.	A MC					
14.	A MC					
15.	A MC					
16.	A MC					
17.	A MC					
18.	A MC					
19.	A MC					
20.	A MC					
21.	A MC					
22.	A MC					
23.	A MC					
24.	A MC					
25.	A MC					
26.	A MC					
27.	A MC					
28.	A MC					
29.	A MC					
30.	A MC					

United States Department of the Interior
Bureau of Land Management
BUSINESS & SUPPORT SVCS DIV
ONE N CENTRAL AVE SUITE 800
PHOENIX, AZ 85004 -4427
Phone: (602) 417-9200

Receipt

No: 1977604

Transaction #: 2041600
Date of Transaction: 08/14/2009

CUSTOMER:	GARY L FERGUSON 1997 E LONE STAR RD SAFFORD,AZ 85546-9338 US

LINE #	QTY	DESCRIPTION	REMARKS	UNIT PRICE	TOTAL
1	1.00	LOCATABLE MINERALS / MINING CLAIMS-NOT NEW-UNADJUD,ONE AUTH NO. ONLY / MINING CLAIM MONEY RECEIVED **CASES:** AMC69624/$300.00	POL/WAIVER	- n/a -	300.00
				TOTAL:	**$300.00**

PAYMENT INFORMATION				
1	AMOUNT:	300.00	POSTMARKED:	08/10/2009
	TYPE:	CHECK	RECEIVED:	08/13/2009
	CHECK NO:	9192803648		
	NAME:	FERGUSON, GARY L 1997 LONE STAR RD SAFFORD AZ 85546-9338 US		

REMARKS

This receipt was generated by the automated BLM Collections and Billing System and is a paper representation of a portion of the official electronic record contained therein.

Form 3830-2
(January 2000)

UNITED STATES
DEPARTMENT OF THE INTERIOR
BUREAU OF LAND MANAGEMENT

AMC 69530

PB

309

FORM APPROVED
OMB NO. 1004-0114
Expires: December 31, 2002

2008 - 2009

MAINTENANCE FEE WAIVER CERTIFICATION

SEE INSTRUCTIONS ON REVERSE

1. This small miner waiver is filed for the assessment year beginning at noon on September 1, 2008 and ending at noon on September 1, 2009
2. The undersigned and all related parties owned ten or fewer mining claims, mill, or tunnel sites located and maintained on Federal lands in the United States of America on September 1, 2008
3. The undersigned have performed the assessment work **required by law** for each mining claim listed **prior to filing this waiver** and understand that by filing this form; an affidavit of assessment work **must** be recorded by the December 30th following the filing of this waiver.
4. The undersigned understand that if the assessment work obligation has not yet come due under 30 U.S.C. 28 (for those claims in their first assessment year only); a notice of intent to hold reciting this condition **must** be recorded by the December 30th following the filing of this waiver.
5. The undersigned understand that mill and tunnel sites may also be listed upon this waiver and be waived from payment of the maintenance fee; and that a notice of intent to hold for these sites is required to be recorded by the December 30th immediately following the filing of this waiver.
6. The undersigned understand and acknowledge that pursuant to 43 U.S.C. 1212 and 18 U.S.C. 1001; the filing or recording of a false, fictitious, or fraudulent document with the Bureau of Land Management may result in a fine of up to $250,000, a prison term not to exceed five years, or both.
7. The mining claims, mill or tunnel sites for which this waiver from payment of the maintenance fees is requested are:

	CLAIM OR SITE NAME	BLM RECORDATION SERIAL NUMBER
1.	SKYVIEW # 1	AMC 69624
2.	SKYVIEW # 22	AMC 69645
3.	SKYVIEW # 24	AMC 69647
4.	SKYVIEW # 26	AMC 69649
5.	SKYVIEW # 28	AMC 69651
6.	SKYVIEW # 30	AMC 69653
7.	SKYVIEW # 31	AMC 69654
8.	SKYVIEW # 36	AMC 69659
9.	SKYVIEW # 37	AMC 69660
10.	SKYVIEW # 38	AMC 69661

The owner(s) (claimants) of the above mining claims and sites are:

GARY L. FERGUSON ✓ (Owner's Name - Please Print)

Gary L. Ferguson (Owner's Signature)

1997 LONE STAR RD (Street or P.O. Box)

SAFFORD (City) AZ (State) 85546 (Zip Code)

PEGGY J. FERGUSON ✓ (Owner's Name - Please Print)

Peggy J. Ferguson (Owner's Signature)

1997 LONE STAR RD (Street or P.O. Box)

SAFFORD (City) AZ (State) 85546 (Zip Code)

RECEIVED
B.L.M. AZ STATE OFFICE
2008 AUG 20 P 1:25
PHOENIX AZ

(Owner's Name - Please Print)

(Owner's Signature)

(Street or P.O. Box)

(City) (State) (Zip Code)

ENTERED IN COMPUTER
RE 9/17/08

(Owner's Name - Please Print)	(Owner's Signature)		
(Street or P.O. Box)	(City)	(State)	(Zip Code)
(Owner's Name - Please Print)	(Owner's Signature)		
(Street or P.O. Box)	(City)	(State)	(Zip Code)
(Owner's Name - Please Print)	(Owner's Signature)		
(Street or P.O. Box)	(City)	(State)	(Zip Code)
(Owner's Name - Please Print)	(Owner's Signature)		
(Street or P.O. Box)	(City)	(State)	(Zip Code)

INSTRUCTIONS

1. This certification is made under the provisions of § 1744 of Title 43 and § 28-28k of Title 30 of the United States Code, and the regulations thereunder (43 CFR Part 3830).
2. The claimant(s) must fill in the date in paragraph 2 for the beginning and ending of the assessment year for which this waiver is sought.
3. The claimant(s) must fill in the date in paragraph 2 for the beginning of the assessment year for which this waiver is sought.
4. All claim and site names and Bureau of Land Management (BLM) serial numbers must be listed for the mining claims, mill sites, and tunnel sites for which the waiver is sought.
5. All owners of the mining claims, mill sites, and tunnel sites and their addresses must be given.
6. This waiver form must be signed by all the claimants or their designated agent, in original form. If an agent is designated, a notarized designation of agent, signed by all of the claimants with proper address given, must be submitted with this waiver.
7. This form must be filed no later than September 1st for the upcoming assessment year in the BLM State Office where the mining claims or sites are recorded, or the waiver cannot be granted by the BLM. (Example: to obtain a waiver for the assessment year 2000, which begins at noon on September 1, 1999, you must qualify for and file for a waiver no later than September 1, 1999 in the proper BLM State Office).
8. For all mining claims which require assessment work, you must record an affidavit of labor on or before the December 30th immediately following the filing of this waiver. For all other mining claims or sites waived, you must record a notice of intent to hold on or before the December 30th immediately following the filing of this waiver.
9. Mill and tunnel sites may also be listed upon this waiver and be waived from payment of the maintenance fee. A notice of intent to hold for these sites is required to be filed by the December 30th following the filing of this waiver.

NOTICE/BURDEN HOURS STATEMENT

The Privacy Act of 1974, *as amended*, and the regulation in 43 CFR 2.48(d) provide that you be furnished the following information in connection with the information required by this certification/waiver form:

AUTHORITY: 30 U.S.C. 28 28k, 43 U.S.C. 1201, 1457, 1740, and 1744; and 43 CFR 3830.

PRINCIPLE PURPOSE: This information is to be used to verify that the owner(s) (claimant) of a mining claim has complied with 30 U.S.C. 28f and is entitled to waiver from paying the maintenance fee for the mining claims listed on this form.

ROUTINE USE: (1) Adjudication of the claimant(s) certification or waiver from paying the maintenance fee on the mining claims listed on this form may be made to appropriate Federal, State, or local agency, or to a person within the agency's geographic area of responsibility, that the agency believes has the need to receive the information in order to perform its duties; and

(4) Information may be transmitted to a Federal, State, or local agency, or to a person in the private sector, in response to a court or administrative subpoena or to a court or administrative body in a proceeding before a court or administrative body; or to Federal, State, local or foreign agencies charged with the responsibility of investigating or prosecuting violations of civil or criminal codes or applicable regulations, orders, or licenses, when the United States is a party to the proceeding or has an interest in the proceeding.

EFFECT OF NOT PROVIDING INFORMATION: Disclosure of this information is required in order for those qualified claimants holding 10 or fewer claims to receive a waiver from payment of the otherwise required maintenance fees. Failure to supply the information required in this certification/waiver form will result in the waiver being rejected and the mining claims subject to forfeiture by operation of 30 U.S.C. 28i.

The Paperwork Reduction Act of 1995 requires us to inform you that:

This information is being collected to allow the BLM to determine if you qualify for a waiver from the payment of $100 per mining claim or site maintenance fee under 43 CFR 3830. A response to this request is required to obtain a benefit to you.

BLM may not conduct or sponsor, and you are not required to respond to, this or any other Federal agency sponsored information collection unless it displays a currently valid OMB control number.

Public reporting burden for this form is estimated to average 8 minutes (0.133 hours) per response, including time to review instructions, gathering and maintaining data, and completing and reviewing the form. Direct comments regarding this form to the U.S. Bureau of Land Management (1004-0144), Bureau Clearance Officer (WO-630), Mail Stop 401 LS, 1849 C St., N.W. Washington, D.C. 20240.

FOR OFFICIAL USE ONLY

AMC 69530

Form 3830-2
(January 2000)

UNITED STATES
DEPARTMENT OF THE INTERIOR
BUREAU OF LAND MANAGEMENT

PB

FORM APPROVED
OMB NO. 1004-0114
Expires: December 31, 2002

310

MAINTENANCE FEE WAIVER CERTIFICATION

SEE INSTRUCTIONS ON REVERSE

1. This small miner waiver is filed for the assessment year beginning at noon on September 1, 2008 and ending at noon on September 1, 2009
2. The undersigned and all related parties owned ten or fewer mining claims, mill, or tunnel sites located and maintained on Federal lands in the United States of America on September 1, 2008
3. The undersigned have performed the assessment work **required by law** for each mining claim listed **prior to filing this waiver** and understand that by filing this form; an affidavit of assessment work **must** be recorded by the December 30th following the filing of this waiver.
4. The undersigned understand that if the assessment work obligation has not yet come due under 30 U.S.C. 28 (for those claims in their first assessment year only); a notice of intent to hold reciting this condition **must** be recorded by the December 30th following the filing of this waiver.
5. The undersigned understand that mill and tunnel sites may also be listed upon this waiver and be waived from payment of the maintenance fee; and that a notice of intent to hold for these sites is required to be recorded by the December 30th immediately following the filing of this waiver.
6. The undersigned understand and acknowledge that pursuant to 43 U.S.C. 1212 and 18 U.S.C. 1001; the filing or recording of a false, fictitious, or fraudulent document with the Bureau of Land Management may result in a fine of up to $250,000, a prison term not to exceed five years, or both.
7. The mining claims, mill or tunnel sites for which this waiver from payment of the maintenance fees is requested are:

	CLAIM OR SITE NAME	BLM RECORDATION SERIAL NUMBER
1.	SKYVIEW # 2	AMC 69625
2.	SKYVIEW # 3	AMC 69626
3.	SKYVIEW # 6	AMC 69629
4.	SKYVIEW # 7	AMC 69630
5.	SKYVIEW # 8	AMC 69631
6.	SKYVIEW # 9	AMC 69632
7.	SKYVIEW # 13	AMC 69636
8.	SKYVIEW # 14	AMC 69637
9.	SKYVIEW # 15	AMC 69638
10.	SKYVIEW # 16	AMC 69639

The owner(s) (claimants) of the above mining claims and sites are:

GARY WAYNE FERGUSON ✓ (Owner's Name - Please Print)

(Owner's Signature)

9341 S. REDBIRD RD (Street or P.O. Box)

SAFFORD (City) AZ (State) 85546 (Zip Code)

SARA FERGUSON ✓ (Owner's Name - Please Print)

Sara Ferguson (Owner's Signature)

1910 THATCHER BLVD #137 (Street or P.O. Box)

SAFFORD (City) AZ (State) 85546 (Zip Code)

TERRI FERGUSON ✓ (Owner's Name - Please Print)

Terri Fer (Owner's Signature)

5321 W. GRANADA RD (Street or P.O. Box)

PHX (City) AZ (State) 85035 (Zip Code)

RECEIVED
B.L.M. AZ STATE OFFICE
2008 AUG 20 P 1:25
PHOENIX, AZ

(Owner's Name - Please Print)	(Owner's Signature)
(Street or P.O. Box)	(City) (State) (Zip Code)
(Owner's Name - Please Print)	(Owner's Signature)
(Street or P.O. Box)	(City) (State) (Zip Code)
(Owner's Name - Please Print)	(Owner's Signature)
(Street or P.O. Box)	(City) (State) (Zip Code)
(Owner's Name - Please Print)	(Owner's Signature)
(Street or P.O. Box)	(City) (State) (Zip Code)

INSTRUCTIONS

1. This certification is made under the provisions of § 1744 of Title 43 and § 28-28k of Title 30 of the United States Code; and the regulations thereunder (43 CFR Part 3830).
2. The claimant(s) must fill in the date in paragraph 1 for the beginning and ending of the assessment year for which this waiver is sought.
3. The claimant(s) must fill in the date in paragraph 2 for the beginning of the assessment year for which this waiver is sought.
4. All claim and site names and Bureau of Land Management (BLM) serial numbers must be listed for the mining claims, mill sites, and tunnel sites for which the waiver is sought.
5. All owners of the mining claims, mill sites, and tunnel sites and their addresses must be given.
6. This waiver form must be signed by all the claimants or their designated agent, in original form. If an agent is designated, a notarized designation of agent, signed by all of the claimants with proper address given, must be submitted with this waiver.
7. This form must be filed no later than September 1st for the upcoming assessment year in the BLM State Office where the mining claims or sites are recorded, or the waiver cannot be granted by the BLM. (Example: to obtain a waiver for the assessment year 2000, which begins at noon on September 1, 1999, you must qualify for and file for a waiver no later than September 1, 1999 in the proper BLM State Office).
8. For all mining claims which require assessment work, you must record an affidavit of labor on or before the December 30th immediately following the filing of this waiver. For all other mining claims or sites waived, you must record a notice of intent to hold on or before the December 30th immediately following the filing of this waiver.
9. Mill and tunnel sites may also be listed upon this waiver and be waived from payment of the maintenance fee. A notice of intent to hold for these sites is required to be filed by the December 30th following the filing of this waiver.

NOTICE/BURDEN HOURS STATEMENT

The Privacy Act of 1974, *as amended*, and the regulation in 43 CFR 2.48(d) provide that you be furnished the following information in connection with the information required by this certification of waiver from rental fees.

AUTHORITY: 30 U.S.C. 28-28k, 43 U.S.C. 1201, 1457, 1740, and 1744, and 43 CFR 3830.

PRINCIPLE PURPOSE: This information is to be used to verify that the owner(s) (claimants) of a mining claim has complied with 30 U.S.C. 28f and is entitled to [illegible] mining claims listed on this form.

ROUTINE USE: (1) Adjudication of the claimant(s) certification of waiver from paying the maintenance fee [illegible] may be made to appropriate Federal agencies [illegible] agency's geographic area of responsibility [illegible] the [illegible] or local agency, or a [illegible]

(4) Information may also be provided [illegible] in a proceeding before a court or adjudicative body; or to Federal, State, local or foreign agencies [illegible] applicable [illegible] land.

EFFECT OF NOT PROVIDING INFORMATION: Disclosure of this information is required [illegible] for those qualified claimants wishing to take the small mines waiver [illegible] Failure to supply the information required in this form [illegible] waiver from payment of the otherwise required maintenance fees will result in the waiver being [illegible] under 30 U.S.C. 28i.

The Paperwork Reduction Act of 1995 requires us to inform you that:

This information is being collected to allow the BLM to determine if you qualify for a waiver from the payment of $100 per mining claim or site maintenance fee [illegible] 3830. A response to this request is required in accordance with the [illegible] to obtain your benefit.

BLM [illegible] you do not have to respond to this, or any other, Federal agency sponsored information collection unless it displays a currently valid OMB control number.

Public reporting burden for this form is estimated to average 8 minutes (0.133 hours) per response, including time to review instructions, gathering and [illegible] and completing and reviewing the form. Direct comments [illegible] U.S. [illegible] Bureau of Land Management, (1004-0114), Bureau Clearance Officer (WO-630), Mail Stop 401 LS, 1849 C St., N.W., Washington, D.C. 20240.

FOR OFFICIAL USE ONLY

RECORDER SEAL OF GRAHAM COUNTY, ARIZONA

Form 3830-2
(January 2000)

UNITED STATES
DEPARTMENT OF THE INTERIOR
BUREAU OF LAND MANAGEMENT

AMC 69530

FORM APPROVED
OMB NO. 1004-0114
Expires: December 31, 2002

(311)

MAINTENANCE FEE WAIVER CERTIFICATION

PG

SEE INSTRUCTIONS ON REVERSE

2008 -2009

1. This small miner waiver is filed for the assessment year beginning at noon on September 1, 2008 and ending at noon on September 1, 2009
2. The undersigned and all related parties owned ten or fewer mining claims, mill, or tunnel sites located and maintained on Federal lands in the United States of America on September 1, 2008
3. The undersigned have performed the assessment work **required by law** for each mining claim listed **prior to filing this waiver** and understand that by filing this form; an affidavit of assessment work **must** be recorded by the December 30th following the filing of this waiver.
4. The undersigned understand that if the assessment work obligation has not yet come due under 30 U.S.C. 28 (for those claims in their first assessment year only); a notice of intent to hold reciting this condition **must** be recorded by the December 30th following the filing of this waiver.
5. The undersigned understand that mill and tunnel sites may also be listed upon this waiver and be waived from payment of the maintenance fee; and that a notice of intent to hold for these sites is required to be recorded by the December 30th immediately following the filing of this waiver.
6. The undersigned understand and acknowledge that pursuant to 43 U.S.C. 1212 and 18 U.S.C. 1001; the filing or recording of a false, fictitious, or fraudulent document with the Bureau of Land Management may result in a fine of up to $250,000, a prison term not to exceed five years, or both.
7. The mining claims, mill or tunnel sites for which this waiver from payment of the maintenance fees is requested are:

CLAIM OR SITE NAME	BLM RECORDATION SERIAL NUMBER
1. SKYVIEW # 4	AMC 69627
2. SKYVIEW # 5	AMC 69628
3. SKYVIEW # 23	AMC 69646
4. SKYVIEW # 25	AMC 69648
5. SKYVIEW # 27	AMC 69650
6. SKYVIEW # 29	AMC 69652
7. SKYVIEW # 32	AMC 69655
8. SKYVIEW # 33	AMC 69656
9. SKYVIEW # 34	AMC 69657
10. SKYVIEW # 35.	AMC 69658

The owner(s) (claimants) of the above mining claims and sites are:

WILLIAM A. FERGUSON ✓ (Owner's Name - Please Print)
William A Ferguson (Owner's Signature)
1943 LONE STAR RD (Street or P.O. Box)
SAFFORD (City) AZ (State) 85546 (Zip Code)

KRISTIN FERGUSON ✓ (Owner's Name - Please Print)
Kristin Ferguson (Owner's Signature)
1943 LONE STAR RD (Street or P.O. Box)
SAFFORD (City) AZ (State) 85546 (Zip Code)

RECEIVED
B.L.M. AZ STATE OFFICE
2008 AUG 20 P 1:25
PHOENIX AZ

RAYMOND ORR ✓ (Owner's Name - Please Print)
Raymond Orr (Owner's Signature)
P.O BOX 611 (Street or P.O. Box)
THATCHER (City) AZ. (State) 85552 (Zip Code)

(Continued on reverse)

(Owner's Name - Please Print)	(Owner's Signature)
KIM ORR	Kim Orr

(Street or P.O. Box)	(City)	(State)	(Zip Code)
P O BOX 611	THATCHER	AZ	85552

(Owner's Name - Please Print)	(Owner's Signature)

(Street or P.O. Box)	(City)	(State)	(Zip Code)

(Owner's Name - Please Print)	(Owner's Signature)

(Street or P.O. Box)	(City)	(State)	(Zip Code)

(Owner's Name - Please Print)	(Owner's Signature)

(Street or P.O. Box)	(City)	(State)	(Zip Code)

INSTRUCTIONS

1. This certification is made under the provisions of § 1744 of Title 43 and § 28-28k of Title 30 of the United States Code; and the regulations thereunder (43 CFR Part 3830).
2. The claimant(s) **must** fill in the dates in paragraph 1 for the beginning and ending of the assessment year for which this waiver is sought.
3. The claimant(s) **must** fill in the date in paragraph 2 for the beginning of the assessment year for which this waiver is sought.
4. All claim and site names and Bureau of Land Management (BLM) serial numbers **must** be listed for the mining claims, mill sites, and tunnel sites for which the waiver is sought.
5. All owners of the mining claims, mill sites, and tunnel sites and their addresses **must** be given.
6. This waiver form **must** be signed by all the claimants or their designated agent, in original form. If an agent is designated, a notarized designation of agent, signed by all of the claimants with proper address given, **must** be submitted with this waiver.
7. This form **must** be filed no later than September 1st for the upcoming assessment year in the BLM State Office where the mining claims or sites are recorded, or the waiver cannot be granted by the BLM. (Example: to obtain a waiver for the assessment year 2000, which begins at noon on September 1, 1999, you **must** qualify for and file for a waiver no later than September 1, 1999 in the proper BLM State Office).
8. For all mining claims which require assessment work, you **must** record an affidavit of labor on or before the December 30th immediately following the filing of this waiver. For all other mining claims or sites waived, you **must** record a notice of intent to hold on or before the December 30th immediately following the filing of this waiver.
9. Mill and tunnel sites may also be listed upon this waiver and be waived from payment of the maintenance fee. A notice of intent to hold for these sites is required to be filed by the December 30th following the filing of this waiver.

NOTICE/BURDEN HOURS STATEMENT

The Privacy Act of 1974, *as amended*, and the regulation in 43 CFR 2.48(d) provide that you be furnished the following information in connection with the information required by this certification of waiver from rental fees.

AUTHORITY: 30 U.S.C. 28-28k; 43 U.S.C. 1201, 1457, 1740, and 1744; and 43 CFR 3830.

PRINCIPLE PURPOSE: This information is to be used to verify that the owner(s) (claimants) of a mining claim has complied with 30 U.S.C. 28f and is entitled to perform assessment work in lieu of paying the maintenance fee for the mining claims listed on this form.

ROUTINE USE: (1) Adjudication of the claimant(s) certification of waiver from paying the maintenance fee otherwise required by 30 U.S.C. 28f. (2) Disclosure may be made to appropriate Federal agencies when location is made within the agency's geographic area of responsibility. (3) Information from the record and/or the record will be transferred to the appropriate Federal, State, or local agency, or a member of the public in response to a specific request for pertinent information. (4) Information may also be provided to the Department of Justice or in a proceeding before a court or adjudicative body; or to Federal, State, local or foreign agencies when needed for enforcement of civil or criminal codes or applicable regulations concerning title rights upon the public land.

EFFECT OF NOT PROVIDING INFORMATION: Disclosure of this information is required by 30 U.S.C. 28f and 43 CFR Part 3830 for those qualified claimants wishing to take the small miner waiver allowed. Failure to supply the information required in this form to support the claimants certification of waiver from payment of the otherwise required maintenance fees will result in the waiver being disallowed and the mining claims subject to forfeiture by BLM under 30 U.S.C. 28i.

The Paperwork Reduction Act of 1995 requires us to inform you that:

This information is being collected to allow the BLM to determine if you qualify for a waiver from the payment of $100 per mining claim or site maintenance fee established in 30 U.S.C. 28f and the implementing regulations at 43 CFR 3830. A response to this request is required in accordance with the statute to obtain your benefit.

BLM would like you to know that you do not have to respond to this, or any other, Federal agency-sponsored information collection unless it displays a currently valid OMB control number.

Public reporting burden for this form is estimated to average 8 minutes (0.133 hours) per response, including time to review instructions, gathering and maintaining data, and completing and reviewing the form. Direct comments regarding this burden estimate, or any other aspect of this form, to the U.S. Department of the Interior, Bureau of Land Management, (1004-0114) Bureau Clearance Officer (WO-630), Mail Stop 401 LS, 1849 C St., N.W.,Washington, D.C. 20240.

FOR OFFICIAL USE ONLY

2008-5898
Page 1 of 1
Requested By: GARY FERGUSON
Wendy John, Graham County Recorder
08-12-2008 02:52 PM Recording Fee $18.00

AZ-3850-1 (July 1992)

Return Document To:

For BLM Use Only
10X10=100.00
1766564

Telephone # ( )-

CHECK ONE

☒ **AFFIDAVIT OF PERFORMANCE OF ANNUAL WORK**
Also fill in ITEMS 1 through 9 and the reverse side of this document.

☐ **NOTICE OF INTENTION TO HOLD**
I intend to hold the claim(s) /site(s) listed on the reverse side of this document for the calender year 19____. Also fill in ITEMS 1 through 4 and ITEM 9.

NOTICES OF INTENTION TO HOLD ARE FOR MILL SITES AND TUNNEL SITES OR FOR MINING CLAIMS WHEN ASSESSMENT WORK HAS NOT BEEN DONE, REGARDLESS OF WHETHER THE ANNUAL ASSESSMENT HAS BEEN SUSPENDED, DEFERRED, OR NOT YET ACCRUED. THE FILING OF A NOTICE OF INTENTION TO HOLD SHALL NOT RELIEVE THE OWNER OF COMPLYING WITH FEDERAL AND STATE LAWS PERTAINING TO THE PERFORMANCE OF ANNUAL ASSESSMENT WORK. NOTICES OF INTENTION TO HOLD FOR MILL SITES OR TUNNEL SITES NEED NOT BE COUNTY RECORDED. FOR MINING CLAIMS THE FORM FILED WITH BLM MUST BE IDENTICAL TO THE ONE THAT WAS OR WILL BE FILED WITH THE COUNTY.

Evidence of Annual Assessment Work or a Notice of Intention to Hold must be filed each calender year following the calender year in which the Claim/site was located.

ALL CLAIMS LISTED ON A SINGLE AFFIDAVIT MUST BE CONTIGUOUS.

1. State of Arizona, County of GRAHAM ss:
2. I, (Name) GARY L. FERGUSON & PEGGY FERGUSON
3. Reside at (Address) 1997 LONE STAR RD
City SAFFORD, County GRAHAM, State AZ, Zip 85546

being duly sworn, deposes and says that he/she is a citizen of the United States, more than eighteen years of age, that all of the facts set forth in this affidavit/notice, subject to the provisions and penalties of 18 USC 1001 pertaining to the filing of false, fictitous, or fraudulent statements with the United States, are true and correct according to the best of my knowledge, information and belief.

4. Owner's Name and Address (if not shown in items 1-3 above) CHECK HERE IF THIS IS A CHANGE OF ADDRESS ☐

5. That I am personally acquainted with the mining claim(s). The work and improvements were made by and at the expense of the owner(s) of said claim(s). Said contiguous group of claims, listed on the reverse side of this document, are situated in the LONE STAR Mining District, GRAHAM County, Arizona

6. That between the dates starting at 12 o'clock noon on September 1, ~~20~~2007 and ending at 12 o'clock noon on September 1, ~~20~~2008 at least $ 100.00 dollars worth of work and improvements were done and performed upon said claim(s) or upon one or more of a contiguous group of claims for the benefit of all, or wholly or partly outside of a contiguous group of claims for the benefit of all, not including the location work.

7. That the following persons were employed to perform the work and improvements described herein: GARY FERGUSON PEGGY FERGUSON, BILL FERGUSON, WESTON FERGUSON, RAYORR

8. That the work and improvements performed were: REPAIRED ROAD TO CLAIMS CLEARED ROAD ON CLAIMS, REPAIRED & REPAIRED LOCATION HOLES AND MONUMENTS

9. Dated 8-12-08, Signature Gary L Ferguson

SUBSCRIBED AND SWORN TO before me, a Notary Public, this 12th day of August 19 2008

by Gary L. Ferguson

Notary Public Pauline M. Merriman

OFFICIAL SEAL
PAULINE M. MERRIMAN
NOTARY PUBLIC - State of Arizona
GRAHAM COUNTY
My Comm. Expires Nov. 4, 2011

For BLM Use Only

RECEIVED
BLM, AZ STATE OFFICE
2008 AUG 20 P 1:25
PHOENIX, AZ

If the claims/sites have consecutive BLM #'s and are in the same Township, Range and Section(s) they may be listed as follows:

SAMPLE 1-10 A MC 19640-49 Dkt/Pg # 1025/1-10 (or) RECORDING # 9106173-82 4N 20W 36

	CLAIM/SITE NAME	SERIAL NUMBER	Dkt/Pg or Recording # of ORIGINAL LOCATION NOTICE!		TWN SHP	RNG	SEC(S)
			D	P			
1.	SKYVIEW # 1	A MC 69624	186	315	T5S	R26E	23-14
2.	SKYVIEW # 22	A MC 69645	186	50	T5S	R26E	23
3.	SKYVIEW # 24	A MC 696447	186	52	T5S	R26E	23
4.	SKYVIEW # 26	A MC 69649	186	54	T5S	R26E	23
5.	SKYVIEW # 28	A MC 69657	186	56	T5S	R26E	23
6.	SKYVIEW # 30	A MC 69653	186	58	T5S	R26E	23
7.	SKYVIEW # 31	A MC 69654	186	59	T5S	R26E	23
8.	SKYVIEW # 36	A MC 69659	186	64	T5S	R26E	23-14
9.	SKYVIEW # 37	A MC 69660	186	65	T5S	R26E	23-14
10.	SKYVIEW # 38	A MC 69661	186	67	T5S	R26E	23-14
11.		A MC					
12.		A MC					
13.		A MC					
14.		A MC					
15.		A MC					
16.		A MC					
17.		A MC					
18.		A MC					
19.		A MC					
20.		A MC					
21.		A MC					
22.		A MC					
23.		A MC					
24.		A MC					
25.		A MC					
26.		A MC					
27.		A MC					
28.		A MC					
29.		A MC					
30.		A MC					

2008—5913
Page 1 of
Requested By: GARY WAYNE FERGUSON
Wendy John Graham County Recorder
08-13-2008 10:52 AM Recording Fee $18.00

AZ-3850-1 (July 1992)

Return Document to:

For BLM Use Only
10X10=100
1766564

Telephone # ( )-

CHECK ONE

☒ **AFFIDAVIT OF PERFORMANCE OF ANNUAL WORK**
Also fill in ITEMS 1 through 9 and the reverse side of this document.

☐ **NOTICE OF INTENTION TO HOLD**
I intend to hold the claim(s) /site(s) listed on the reverse side of this document for the calender year 19____. Also fill in ITEMS 1 through 4 and ITEM 9.

NOTICES OF INTENTION TO HOLD ARE FOR MILL SITES AND TUNNEL SITES OR FOR MINING CLAIMS WHEN ASSESSMENT WORK HAS NOT BEEN DONE, REGARDLESS OF WHETHER THE ANNUAL ASSESSMENT HAS BEEN SUSPENDED, DEFERRED, OR NOT YET ACCRUED. THE FILING OF A NOTICE OF INTENTION TO HOLD SHALL NOT RELIEVE THE OWNER OF COMPLYING WITH FEDERAL AND STATE LAWS PERTAINING TO THE PERFORMANCE OF ANNUAL ASSESSMENT WORK. NOTICES OF INTENTION TO HOLD FOR MILL SITES OR TUNNEL SITES NEED NOT BE COUNTY RECORDED. FOR MINING CLAIMS THE FORM FILED WITH BLM MUST BE IDENTICAL TO THE ONE THAT WAS OR WILL BE FILED WITH THE COUNTY.

Evidence of Annual Assessment Work or a Notice of Intention to Hold must be filed each calender year following the calender year in which the Claim/site was located.

ALL CLAIMS LISTED ON A SINGLE AFFIDAVIT MUST BE CONTIGUOUS.

1. State of Arizona, County of GRAHAM ss:
2. I, (Name) GARY WAYNE FERGUSON
3. Reside at (Address) 9341 S. REDBIRD RD
City SAFFORD, County GRAHAM, State AZ, Zip 85546

being duly sworn, deposes and says that he/she is a citizen of the United States, more than eighteen years of age, that all of the facts set forth in this affidavit/notice, subject to the provisions and penalties of 18 USC 1001 pertaining to the filing of false, fictitous, or fraudulent statements with the United States, are true and correct according to the best of my knowledge, information and belief.

4. Owner's Name and Address (If not shown in Items 1-3 above) CHECK HERE IF THIS IS A CHANGE OF ADDRESS ☐
SARA FERGUSON
TERRI FERGUSON

5. That I am personally acquainted with the mining claim(s). The work and improvements were made by and at the expense of the owner(s) of said claim(s). Said contiguous group of claims, listed on the reverse side of this document, are situated in the LONE STAR Mining District, GRAHAM County, Arizona

6. That between the dates starting at 12 o'clock noon on September 1, 19~~2008~~ 2007 and ending at 12 o'clock noon on September 1, ~~2008~~ at least $ 100.00 PER CLAIM dollars worth of work and improvements were done and performed upon said claim(s) or upon one or more of a contiguous group of claims for the benefit of all, or wholly or partly outside of a contiguous group of claims for the benefit of all, not including the location work.

7. That the following persons were employed to perform the work and improvements described herein: WAYNE FERGUSON RAY ORR, BILLY ORR, WESTON FERGUSON, GARY FERGUSON

8. That the work and improvements performed were: REPAIRED ROAD TO CLAIMS CLEARED ASSESSMENT HOLES AND MONUMENTS UPDATED CLAIM PAPERS IN LOCATION MONUMENTS LOOKED ON ACCESS TO HOLES

9. Dated 8-13-08, Signature [signature]

SUBSCRIBED AND SWORN TO before me, a Notary Public, this 13th day of August X, 2008

by Gary Wayne Ferguson

Notary Public Cindy Norris

NOTARY PUBLIC
STATE OF ARIZONA
Graham County
CINDY NORRIS
My Commission Expires 02/12/10

For BLM Use Only

RECEIVED
B.L.M. AZ STATE OFFICE
2008 AUG 20 P 1:25
PHOENIX, AZ

If the claims/sites have consecutive BLM #'s and are in the same Township, Range and Section(s) they may be listed as follows:

SAMPLE 1-10 A MC 19640-49 Dkt/Pg # 1025/1-10 (or) RECORDING # 9106173-82 4N 20W 36

	CLAIM/SITE NAME	SERIAL NUMBER	Dkt/Pg or Recording # of ORIGINAL LOCATION NOTICE! D	P	TWN SHP	RNG	SEC(S)
1.	SKYVIEW # 2	A MC 69625	188	316	T5S	R26E	14
2.	SKYVIEW # 3	A MC 69626	188	317	T5S	R26E	14
3.	SKYVIEW # 6	A MC 69629	188	320	T5S	R26E	13-14
4.	SKYVIEW # 7	A MC 69630	188	321	T5S	R26E	14
5.	SKYVIEW # 8	A MC 69631	188	322	T5S	R26E	14
6.	SKYVIEW # 9	A MC 69632	188	323	T5S	R26E	14
7.	SKYVIEW # 13	A MC 69636	188	409	T5S	R26E	13-14
8.	SKYVIEW # 14	A MC 69637	188	410	T5S	R26E	13-14
9.	SKYVIEW # 15	A MC 69638	188	411	T5S	R26E	13-14
10.	SKYVIEW # 16	A MC 69639	188	412	T5S	R26E	13-14
11.		A MC					
12.		A MC					
13.		A MC					
14.		A MC					
15.		A MC					
16.		A MC					
17.		A MC					
18.		A MC					
19.		A MC					
20.		A MC					
21.		A MC					
22.		A MC					
23.		A MC					
24.		A MC					
25.		A MC					
26.		A MC					
27.		A MC					
28.		A MC					
29.		A MC					
30.		A MC					

2008-032
Page 1 of
Requested By: KIM ORR
Wendy John, Graham County Recorder
08-15-2008 02:16 PM Recording Fee $18.00

AZ-3850-1 (July 1992)

Return Document to:

For BLM Use Only
10X10=100
17166564

Telephone # ( )-

CHECK ONE

☒ **AFFIDAVIT OF PERFORMANCE OF ANNUAL WORK**
Also fill in ITEMS 1 through 9 and the reverse side of this document.

☐ **NOTICE OF INTENTION TO HOLD**
I intend to hold the claim(s) /site(s) listed on the reverse side of this document for the calender year 19____. Also fill in ITEMS 1 through 4 and ITEM 9.

NOTICES OF INTENTION TO HOLD ARE FOR MILL SITES AND TUNNEL SITES OR FOR MINING CLAIMS WHEN ASSESSMENT WORK HAS NOT BEEN DONE, REGARDLESS OF WHETHER THE ANNUAL ASSESSMENT HAS BEEN SUSPENDED, DEFERRED, OR NOT YET ACCRUED. THE FILING OF A NOTICE OF INTENTION TO HOLD SHALL NOT RELIEVE THE OWNER OF COMPLYING WITH FEDERAL AND STATE LAWS PERTAINING TO THE PERFORMANCE OF ANNUAL ASSESSMENT WORK. NOTICES OF INTENTION TO HOLD FOR MILL SITES QR TUNNEL SITES NEED NOT BE COUNTY RECORDED. FOR MINING CLAIMS THE FORM FILED WITH BLM MUST BE IDENTICAL TO THE ONE THAT WAS OR WILL BE FILED WITH THE COUNTY.

Evidence of Annual Assessment Work or a Notice of Intention to Hold must be filed each calender year following the calender year in which the Claim/site was located.

ALL CLAIMS LISTED ON A SINGLE AFFIDAVIT MUST BE CONTIGUOUS.

1. State of Arizona, County of GRAHAM ss:
2. I, (Name) WILLIAM A. FERGUSON
3. Reside at (Address) 1943 LONE STAR RD
City SAFFORD, County GRAHAM, State AZ, Zip 85546

being duly sworn, deposes and says that he/she is a citizen of the United States, more than eighteen years of age, that all of the facts set forth in this affidavit/notice, subject to the provisions and penalties of 18 USC 1001 pertaining to the filing of false, fictitous, or fraudulent statements with the United States, are true and correct according to the best of my knowledge, information and belief.

4. Owner's Name and Address (If not shown in Items 1-3 above) CHECK HERE IF THIS IS A CHANGE OF ADDRESS ☐
KRISTIN FERGUSON
RAYMOND ORR
KIM ORR

5. That I am personally acquainted with the mining claim(s). The work and improvements were made by and at the expense of the owner(s) of said claim(s). Said contiguous group of claims, listed on the reverse side of this document, are situated in the LONE STAR Mining District, GRAHAM County, Arizona

6. That between the dates starting at 12 o'clock noon on September 1, ~~19~~2007 and ending at 12 o'clock noon on September 1, ~~19~~2008 at least $ $100 PER CLAIM dollars worth of work and improvements were done and performed upon said claim(s) or upon one or more of a contiguous group of claims for the benefit of all, or wholly or partly outside of a contiguous group of claims for the benefit of all, not including the location work.

7. That the following persons were employed to perform the work and improvements described herein: BILL FERGUSON WESTON FERGUSON, RAY ORR, WILLIAM ORR, GARY FERGUSON

8. That the work and improvements performed were: REBUILT PORTIONS OF ROAD TO CLAIMS CLEARED ROAD ON CLAIMS - RE WORKED MONUMENTS CLEANED ASSESSMENT HOLES

9. Dated 8, Signature Kim Orr
SUBSCRIBED AND SWORN TO before me, a Notary Public, this 15th day of August, 19 2008
by Kim Orr
Notary Public Shelley J. Carter

NOTARY PUBLIC
STATE OF ARIZONA
Graham County
SHELLEY J. CARTER
My Commission Expires July 14, 2011

For BLM Use Only

RECEIVED
BLM, AZ STATE OFFICE
2008 AUG 20 P 1:25

If the claims/sites have consecutive BLM #'s and are in the same Township, Range and Section(s) they may be listed as follows:

SAMPLE 1-10 A MC 19640-49 Dkt/Pg # 1025/1-10 (or) RECORDING # 9106173-82 4N 20W 36

	CLAIM/SITE NAME	SERIAL NUMBER	Dkt/Pg or Recording # of ORIGINAL LOCATION NOTICE!		TWN SHP	RNG	SEC(S)
			D.	P.			
1	SKYVIEW # 4	A MC 69627	188	318	T5S	R26E	14
2	SKYVIEW # 5	A MC 69628	188	319	T5S	R26E	13-14
3	SKYVIEW # 23	A MC 69646	186	51	T5S	R26E	14-23
4	SKYVIEW # 25	A MC 69648	186	53	T5S	R26E	23
5	SKYVIEW # 27	A MC 69650	186	55	T5S	R26E	23
6	SKYVIEW # 29	A MC 69652	186	57	T5S	R26E	23
7	SKYVIEW # 32	A MC 69655	186	60	T5S	R26E	13-14-23
8	SKYVIEW # 33	A MC 69656	186	61	T5S	R26E	22-23
9	SKYVIEW # 34	A MC 69657	186	62	T5S	R26E	22-23
10	SKYVIEW # 35	A MC 69658	186	63	T5S	R26E	22-23
11.		A MC					
12.		A MC					
13.		A MC					
14.		A MC					
15.		A MC					
16.		A MC					
17.		A MC					
18.		A MC					
19.		A MC					
20.		A MC					
21.		A MC					
22.		A MC					
23.		A MC					
24.		A MC					
25.		A MC					
26.		A MC					
27.		A MC					
28.		A MC					
29.		A MC					
30.		A MC					

United States Department of the Interior
Bureau of Land Management
BUSINESS & SUPPORT SVCS DIV
ONE N CENTRAL AVE SUITE 800
PHOENIX, AZ 85004 -4427
Phone: (602) 417-9200

Receipt

No: 1766564

Transaction #: 1824178
Date of Transaction: 08/20/2008

CUSTOMER:	GARY L FERGUSON 1997 LONE STAR RD SAFFORD,AZ 85546

LINE #	QTY	DESCRIPTION	REMARKS	UNIT PRICE	TOTAL
1	1.00	LOCATABLE MINERALS / MINING CLAIMS-NOT NEW-UNADJUD,ONE AUTH NO. ONLY / MINING CLAIM MONEY RECEIVED (455) **CASES:** AMC69624/$300.00	POL/WAIVER	- n/a -	300.00
				TOTAL:	**$300.00**

PAYMENT INFORMATION				
1	AMOUNT:	$300.00	POSTMARKED:	N/A
	TYPE:	CHECK	RECEIVED:	08/20/2008
	CHECK NO:	9192800643		
	NAME:	FERGUSON, GARY L 1997 LONE STAR RD SAFFORD AZ 85546		

REMARKS

This receipt was generated by the automated BLM Collections and Billing System and is a paper representation of a portion of the official electronic record contained therein.

2007-06024
Page 1 of 4
Requested By: GARY FERGUSON
Wendy John, Graham County Recorder
08-08-2007 10:49 AM Recording Fee $18.00

Return Document to:

For BLM Use Only

10X10.00=100.00
1548809

AZ-3850-1 (July 1992)

AMC 69530

Telephone # ( )

☐ **AFFIDAVIT OF PERFORMANCE OF ANNUAL WORK.**
Also fill in ITEMS 1 through 9 and the reverse side of this document.

☐ **NOTICE OF INTENTION TO HOLD**
I intend to hold the claims(s)/site(s) listed on the reverse side of this document for the calendar year 19___.
Also fill in ITEMS 1 through 4 and ITEM 9.

NOTICES OF INTENTION TO HOLD ARE FOR MILLSITES AND TUNNEL SITES OR FOR MINING CLAIMS WHEN ASESSMENT WORK HAS NOT BEEN DONE, REGARDLESS OF WHETHER THE ANNUAL ASSESSMENT HAS BEEN SUSPENDED, DEFERRED, OR NOT YET ACCRUED. THE FILING OF A NOTICE OF INTENTION TO HOLD SHALL NOT RELIEVE THE OWNER OF COMPLYING WITH FEDERAL AND STATE LAWS PERTAINING TO THE PERFORMANCE OF ANNUAL ASSESSMENT WORK. NOTICES OF INTENTION TO HOLD FOR MILL SITES OR TUNNEL SITES NEED NOT BE COUNTY RECORDED. FOR MINING CLAIMS THE FORM FILED WITH THE BLM MUST BE IDENTICAL TO THE ONE THAT WAS OR WILL BE FILED WITH THE COUNTY.

Evidence of Annual Assessment Work or a Notice of Intention to Hold must be filed each calendar year following the calendar year in which the claim/site was located.

ALL CLAIMS LISTED ON A SINGLE AFFIDAVIT MUST BE CONTIGUOUS.

1. State of Arizona, County of GRAHAM ss:
2. I, (Name) GARY WAYNE FERGUSON
3. Reside at (Address) 9341 S. REDFORD RD
City SAFFORD, County GRAHAM, State AZ, Zip 85546

being duly sworn, deposes and says that he/she is a citizen of the United States, more than eighteen years of age, that all of the facts set forth in this affidavit/jnotice, subject to the provisions and penalties of 18 USC 1001 pertaining to the filing of false, fictitous , or fraudulent statements with the United States, are true and correct according to the best of my knowledge, information and belief.

4. Owner's Name and Address (If not shown in items 1-3 above). CHECK HERE IF THIS IS A CHANGE OF ADDRESS ☐
SARA FERGUSON
TERRI LYNNE FERGUSON
GARY WAYNE FERGUSON

5. That I am personally acquainted with the mining claims(s). The work and improvements were made by and at the expense of the owner(s) of said claim(s). Said contiguous group of claims, listed on the reverse side of this document, are situated in the LONE STAR Mining District, GRAHAM County, Arizona.

6. That between the dates starting at 12 o'clock noon on September 1, 19 2006 And ending at 12 o'clock noon on September 1, 19 2007 at least $100 PER CLAIM Dollars worth of work and improvements were done and performed upon said claim(s) or upon one or more of a contiguous group of claims for the benefit of all, or wholly or partly outside of a contiguous group of claims for the benefit of all, not including the location work.

7. That the following persons were employed to perform the work and improvements described herein: WAYNE FERGUSON GARY L. FERGUSON, BILL FERGUSON, WESTIN FERGUSON, RAY ORR

8. That the work and improvements performed were: FILLED IN WASH OUTS ON ROAD WAY CLEANED UP ASSESSMENT HOLE REPAIRED MONUMENTS

9. Dated: 8-8-07, Signature:

SUBSCRIBED AND SWORN TO before me, a Notary Public, this 8th day of AUGUST, 2007
by Gary Wayne Ferguson
Notary Public Cindy Norris
MY COMMISSION EXPIRES 2-12-2010

NOTARY PUBLIC
STATE OF ARIZONA
Graham County
CINDY NORRIS
My Commission Expires 02/12/10

FE 9/21/07

ENTERED IN COMPUTER

If the claims/sites have consecutive BLM#s and are in the same Township, Range and Section(s), the may be listed as follows:

SAMPLE 1 - 10 A MC 19640 - 49 DKT/Pg 1025/1-10 RECORDING #9106173-82. 4N 20W 36

	CLAIM/SITE NAME	SERIAL NUMBER	Dkt/Pg or Recording # Of ORIGINAL LOCATION NOTICE		TWN SHP	RNG	SEC(S)
1.	SKYVIEW# 2	AMC 69625	188	316	T5S	R26E	14
2.	SKYVIEW# 3	AMC 69626	188	317	T5S	R26E	14
3.	SKYVIEW# 6	AMC 69629	188	320	T5S	R26E	13-14
4.	SKYVIEW# 7	AMC 69630	188	321	T5S	R26E	14
5.	SKYVIEW# 8	AMC 69631	188	322	T5S	R26E	14
6.	SKYVIEW# 9	AMC 69632	188	323	T5S	R26E	14
7.	SKYVIEW#13	AMC 69636	188	409	T5S	R26E	13-14
8.	SKYVIEW#14	AMC 69637	188	410	T5S	R26E	13-14
9.	SKYVIEW#15	AMC 69638	188	411	T5S	R26E	13-14
10.	SKYVIEW#16	AMC 69639	188	412	T5S	R26E	14
11.		AMC					
12.		AMC					
13.		AMC					
14.		AMC					
15.		AMC					
16.		AMC					
17.		AMC					
18.		AMC					
19.		AMC					
20.		AMC					
21.		AMC					
22.		AMC					
23.		AMC					
24.		AMC					
25.		AMC					
26.		AMC					
27.		AMC					
28.		AMC					
29.		AMC					
30.		AMC					

FILE WITH: BUREAU OF LAND MANAGEMENT, 222 NORTH CENTRAL AVENUE, PHOENIX, ARIZONA 85004-2203 and the respective county recorder, ON OR BEFORE DECEMBER 30th (NOT THE 31st). BLM requires a $5.00 nonrefundable service charge for each mining claim, mill site or tunnel site.

This form is for the purpose of complying with the laws of the United States Department of the Interior, Bureau of Land Management and the State of Arizona pertaining to assessment work and/or noitce of intention to hold. 30 USC 28, 43 CFR 3833.2, ARS 27-208. Subject to Paperwork Reduction Act and Privacy Act statements available at the BLM AZ State Office. This form is not copyrighted. It may be reproduced without restriction.

For BLM Use Only

RECEIVED
B.L.M.
AZ STATE OFFICE
2007 AUG 20 A 10: 13
PHOENIX, ARIZONA

2007-125
Page 1 of 4
Requested By: WILLIAM FERGUSON
Wendy John, Graham County Recorder
08-13-2007 08:57 AM Recording Fee $18.00

Return Document to:

For BLM Use Only

AZ-3850-1 (July 1992)

10 X 10.00 = 100.00
154889

Telephone # ( )

☒ **AFFIDAVIT OF PERFORMANCE OF ANNUAL WORK.**
Also fill in ITEMS 1 through 9 and the reverse side of this document.

☐ **NOTICE OF INTENTION TO HOLD**
I intend to hold the claims(s)/site(s) listed on the reverse side of this document for the calendar year 19___.
Also fill in ITEMS 1 through 4 and ITEM 9.

NOTICES OF INTENTION TO HOLD ARE FOR MILLSITES AND TUNNEL SITES OR FOR MINING CLAIMS WHEN ASESSMENT WORK HAS NOT BEEN DONE, REGARDLESS OF WHETHER THE ANNUAL ASSESSMENT HAS BEEN SUSPENDED, DEFERRED, OR NOT YET ACCRUED. THE FILING OF A NOTICE OF INTENTION TO HOLD SHALL NOT RELIEVE THE OWNER OF COMPLYING WITH FEDERAL AND STATE LAWS PERTAINING TO THE PERFORMANCE OF ANNUAL ASSESSMENT WORK. NOTICES OF INTENTION TO HOLD FOR MILL SITES OR TUNNEL SITES NEED NOT BE COUNTY RECORDED. FOR MINING CLAIMS THE FORM FILED WITH THE BLM MUST BE IDENTICAL TO THE ONE THAT WAS OR WILL BE FILED WITH THE COUNTY.

Evidence of Annual Assessment Work or a Notice of Intention to Hold must be filed each calendar year following the calendar year in which the claim/site was located.

ALL CLAIMS LISTED ON A SINGLE AFFIDAVIT MUST BE CONTIGUOUS.

1. State of Arizona, County of GRAHAM ss:
2. I, (Name) WILLIAM A. FERGUSON
3. Reside at (Address) 1943 LONE STAR RD
City SAFFORD, County GRAHAM, State AZ, Zip 85546
being duly sworn, deposes and says that he/she is a citizen of the United States, more than eighteen years of age, that all of the facts set forth in this affidavit/jnotice, subject to the provisions and penalties of 18 USC 1001 pertaining to the filing of false, fictitous , or fraudulent statements with the United States, are true and correct according to the best of my knowledge, information and belief.

4. Owner's Name and Address (If not shown in items 1-3 above). CHECK HERE IF THIS IS A CHANGE OF ADDRESS ☐
KRISTIN FERGUSON WILLIAM A. FERGUSON
RAYMOND ORR
KIM ORR

5. That I am personally acquainted with the mining claims(s). The work and improvements were made by and at the expense of the owner(s) of said claim(s). Said contiguous group of claims, listed on the reverse side of this document, are situated in the LONE STAR Mining District, GRAHAM County, Arizona.

6. That between the dates starting at 12 o'clock noon on September 1, 19 2006 And ending at 12 o'clock noon on September 1, 19 2007 at least $100.00 PER CLAIM Dollars worth of work and improvements were done and performed upon said claim(s) or upon one or more of a contiguous group of claims for the benefit of all, or wholly or partly outside of a contiguous group of claims for the benefit of all, not including the location work.

7. That the following persons were employed to perform the work and improvements described herein: BILL FERGUSON WESTIN FERGUSON, RAY ORR, GARY FERGUSON

8. That the work and improvements performed were: FILLED IN WASHOUTS ON ROAD RE PAPERED ASSESSMENT HOLE REPAIRED MONUMENTS TOOK PICTURES OF CORNER POSTS

9. Dated: 8-13-2007, Signature: William A Ferguson
SUBSCRIBED AND SWORN TO before me, a Notary Public, this 13 day of August, 19 2007
by William A Ferguson
Notary Public Cindy Norris
MY COMMISSION EXPIRES 2-12-2010

NOTARY PUBLIC
STATE OF ARIZONA
Graham County
CINDY NORRIS
My Commission Expires 02/12/10

If the claims/sites have consecutive BLM#s and are in the same Township, Range and Section(s), the may be listed as follows:

SAMPLE 1 - 10 A MC 19640 - 49 DKT/Pg 1025/1-10 RECORDING #9106173-82. 4N 20W 36

CLAIM/SITE NAME	SERIAL NUMBER	Dkt/Pg or Recording # Of ORIGINAL LOCATION NOTICE D	P.	TWN SHP	RNG	SEC(S)
1 SKYVIEW # 4	AMC 69627	188	318	T5S	R26E	14
2 SKYVIEW # 5	AMC 69628	188	319	T5S	R26E	13-14
3 SKYVIEW # 23	AMC 69646	186	51	T5S	R26E	14-23
4 SKYVIEW # 25	AMC 69648	186	53	T5S	R26E	23
5 SKYVIEW # 27	AMC 69650	186	55	T5S	R26E	23
6 SKYVIEW # 29	AMC 69652	186	57	T5S	R26E	23
7 SKYVIEW # 32	AMC 69655	186	60	T5S	R26E	13-14-23
8 SKYVIEW # 33	AMC 69656	186	61	T5S	R26E	22-23
9 SKYVIEW # 34	AMC 69657	186	62	T5S	R26E	22-23
10 SKYVIEW # 35	AMC 69658	186	63	T5S	R26E	22-23
11.	AMC					
12.	AMC					
13.	AMC					
14.	AMC					
15.	AMC					
16.	AMC					
17.	AMC					
18.	AMC					
19.	AMC					
20.	AMC					
21.	AMC					
22.	AMC					
23.	AMC					
24.	AMC					
25.	AMC					
26.	AMC					
27.	AMC					
28.	AMC					
29.	AMC					
30.	AMC					

FILE WITH: BUREAU OF LAND MANAGEMENT, 222 NORTH CENTRAL AVENUE, PHOENIX, ARIZONA 85004-2203 and the respective county recorder, ON OR BEFORE DECEMBER 30th (NOT THE 31st). BLM requires a $5.00 nonrefundable service charge for each mining claim, mill site or tunnel site.

This form is for the purpose of complying with the laws of the United States Department of the Interior, Bureau of Land Management and the State of Arizona pertaining to assessment work and/or noitce of intention to hold. 30 USC 28, 43 CFR 3833.2, ARS 27-208. Subject to Paperwork Reduction Act and Privacy Act statements available at the BLM AZ State Office. This form is not copyrighted. It may be reproduced without restriction.

For BLM Use Only

RECEIVED
B.L.M. AZ STATE OFFICE
2007 AUG 20 A 10: 12
PHOENIX, ARIZONA

2007-05999
Page 1 of 3
Requested By: GARY FERGUSON
Wendy John, Graham County Recorder
08-07-2007 02:02 PM Recording Fee $18.00

Return Document to:

Telephone # ( )

For BLM Use Only

10 x 10.00 = 100.00
154809

AZ-3850-1 (July 1992)

☒ **AFFIDAVIT OF PERFORMANCE OF ANNUAL WORK.**
Also fill in ITEMS 1 through 9 and the reverse side of this document.

☐ **NOTICE OF INTENTION TO HOLD**
I intend to hold the claims(s)/site(s) listed on the reverse side of this document for the calendar year 19___.
Also fill in ITEMS 1 through 4 and ITEM 9.

NOTICES OF INTENTION TO HOLD ARE FOR MILLSITES AND TUNNEL SITES OR FOR MINING CLAIMS WHEN ASESSMENT WORK HAS NOT BEEN DONE, REGARDLESS OF WHETHER THE ANNUAL ASSESSMENT HAS BEEN SUSPENDED, DEFERRED, OR NOT YET ACCRUED. THE FILING OF A NOTICE OF INTENTION TO HOLD SHALL NOT RELIEVE THE OWNER OF COMPLYING WITH FEDERAL AND STATE LAWS PERTAINING TO THE PERFORMANCE OF ANNUAL ASSESSMENT WORK. NOTICES OF INTENTION TO HOLD FOR MILL SITES OR TUNNEL SITES NEED NOT BE COUNTY RECORDED. FOR MINING CLAIMS THE FORM FILED WITH THE BLM MUST BE IDENTICAL TO THE ONE THAT WAS OR WILL BE FILED WITH THE COUNTY.

Evidence of Annual Assessment Work or a Notice of Intention to Hold must be filed each calendar year following the calendar year in which the claim/site was located.

ALL CLAIMS LISTED ON A SINGLE AFFIDAVIT MUST BE CONTIGUOUS.

1. State of Arizona, County of GRAHAM ss:
2. I, (Name) GARY L. FERGUSON & PEGGY J. FERGUSON
3. Reside at (Address) 1997 LONE STAR ROAD.
City SAFFORD, County GRAHAM, State AZ., Zip 85546

being duly sworn, deposes and says that he/she is a citizen of the United States, more than eighteen years of age, that all of the facts set forth in this affidavit/jnotice, subject to the provisions and penalties of 18 USC 1001 pertaining to the filing of false, fictitous , or fraudulent statements with the United States, are true and correct according to the best of my knowledge, information and belief.

4. Owner's Name and Address (If not shown in items 1-3 above). CHECK HERE IF THIS IS A CHANGE OF ADDRESS ☐
SAME

5. That I am personally acquainted with the mining claims(s). The work and improvements were made by and at the expense of the owner(s) of said claim(s). Said contiguous group of claims, listed on the reverse side of this document, are situated in the LONE STAR Mining District, GRAHAM County, Arizona.

6. That between the dates starting at 12 o'clock noon on September 1, ~~19~~ 2006 And ending at 12 o'clock noon on September 1, 2007 at least $ 100.00 PER CLAIM Dollars worth of work and improvements were done and performed upon said claim(s) or upon one or more of a contiguous group of claims for the benefit of all, or wholly or partly outside of a contiguous group of claims for the benefit of all, not including the location work.

7. That the following persons were employed to perform the work and improvements described herein: GARY L. FERGUSON BILL FERGUSON, WESTIN FERGUSON, KAY ORR, PEGGY FERGUSON

8. That the work and improvements performed were: FILLED IN WASHOUTS ON ROAD. RE-PAPERED ASSESSMENT HOLES. PAINTED SOME POSTS CLEANED ASSESSMENT HOLE

9. Dated: 8-7-07, Signature: Gary L Ferguson
SUBSCRIBED AND SWORN TO before me, a Notary Public, this 7th day of August, 19 2007
by GARY L. FERGUSON
Notary Public Barbara Alvillar-Sosa
MY COMMISSION EXPIRES

NOTARY PUBLIC
STATE OF ARIZONA
Graham County
BARBARA ALVILLAR-SOSA
My Commission Expires 07/15/09

If the claims/sites have consecutive BLM#s and are in the same Township, Range and Section(s), the may be listed as follows:

SAMPLE 1 - 10 A MC 19640 - 49 DKT/Pg 1025/1-10 RECORDING #9106173-82. 4N 20W 36

	CLAIM/SITE NAME	SERIAL NUMBER	Dkt/Pg or Recording # Of ORIGINAL LOCATION NOTICE		TWN SHP	RNG	SEC(S)
			D	P			
1	SKYVIEW #1	AMC 69624	186	315	T5S	R26E	23-14
2	SKYVIEW #22	AMC 69645	186	50	T5S	R26E	23
3	SKYVIEW #24	AMC 69647	186	52	T5S	R26E	23
4	SKYVIEW #26	AMC 69649	186	54	T5S	R26E	23
5	SKYVIEW #28	AMC 69651	186	56	T5S	R26E	23
6	SKYVIEW #30	AMC 69653	186	58	T5S	R26E	23
7	SKYVIEW #31	AMC 69654	186	59	T5S	R26E	23
8	SKYVIEW #36	AMC 69659	186	64	T5S	R26E	23-14
9	SKYVIEW #37	AMC 69660	186	65	T5S	R26E	23-14
10	SKYVIEW #38	AMC 69661	186	67	T5S	R26E	23-14
11.		AMC					
12.		AMC					
13.		AMC					
14.		AMC					
15.		AMC					
16.		AMC					
17.		AMC					
18.		AMC					
19.		AMC					
20.		AMC					
21.		AMC					
22.		AMC					
23.		AMC					
24.		AMC					
25.		AMC					
26.		AMC					
27.		AMC					
28.		AMC					
29.		AMC					
30.		AMC					

FILE WITH: BUREAU OF LAND MANAGEMENT, 222 NORTH CENTRAL AVENUE, PHOENIX, ARIZONA 85004-2203 and the respective county recorder, ON OR BEFORE DECEMBER 30th (NOT THE 31st). BLM requires a $5.00 nonrefundable service charge for each mining claim, mill site or tunnel site.

This form is for the purpose of complying with the laws of the United States Department of the Interior, Bureau of Land Management and the State of Arizona pertaining to assessment work and/or noitce of intention to hold. 30 USC 28, 43 CFR 3833.2, ARS 27-208. Subject to Paperwork Reduction Act and Privacy Act statements available at the BLM AZ State Office. This form is not copyrighted. It may be reproduced without restriction.

For BLM Use Only

PHOENIX, ARIZONA

2007 AUG 20 A 10:12

RECEIVED
B.L.M. AZ STATE OFFICE

United States Department of the Interior
Bureau of Land Management
BUSINESS & SUPPORT SVCS DIV
ONE N CENTRAL AVE SUITE 800
PHOENIX, AZ 85004 -4427
Phone: (602) 417-9200

Receipt

No: 1548809

Transaction #: 1600243
Date of Transaction: 08/21/2007

CUSTOMER:	GARY L FERGUSON 1997 LONE STAR RD SAFFORD,AZ 85546

LINE #	QTY	DESCRIPTION	REMARKS	UNIT PRICE	TOTAL
1	1.00	LOCATABLE MINERALS / MINING CLAIMS-NOT NEW-UNADJUD,ONE AUTH NO. ONLY / MINING CLAIM MONEY RECEIVED (455) **CASES:** AMC69624/$300.00	POL/WAIVER (30)	- n/a -	300.00
				TOTAL:	**$300.00**

PAYMENT INFORMATION				
1	AMOUNT:	$300.00	POSTMARKED:	8/16/07 0:00
	TYPE:	CHECK	RECEIVED:	08/20/2007
	CHECK NO:	716119425		
	NAME:	FERGUSON, GARY 1997 LONE STAR RD SAFFORD AZ 85546		

REMARKS

This receipt was generated by the automated BLM Collections and Billing System and is a paper representation of a portion of the official electronic record contained therein.

593

Form 3830-2
(January 2000)

UNITED STATES
DEPARTMENT OF THE INTERIOR
BUREAU OF LAND MANAGEMENT

MAINTENANCE FEE WAIVER CERTIFICATION

SEE INSTRUCTIONS ON REVERSE

FORM APPROVED
OMB NO. 1004-0114
Expires: December 31, 2002

2007 - 2008

1. This small miner waiver is filed for the assessment year beginning at noon on September 1, 2007 and ending at noon on September 1, 2008
2. The undersigned and all related parties owned ten or fewer mining claims, mill, or tunnel sites located and maintained on Federal lands in the United States of America on September 1, 2007 AMC 69530
3. The undersigned have performed the assessment work **required by law** for each mining claim listed **prior to filing this waiver** and understand that by filing this form; an affidavit of assessment work **must** be recorded by the December 30th following the filing of this waiver.
4. The undersigned understand that if the assessment work obligation has not yet come due under 30 U.S.C. 28 (for those claims in their first assessment year only); a notice of intent to hold reciting this condition **must** be recorded by the December 30th following the filing of this waiver.
5. The undersigned understand that mill and tunnel sites may also be listed upon this waiver and be waived from payment of the maintenance fee; and that a notice of intent to hold for these sites is required to be recorded by the December 30th immediately following the filing of this waiver.
6. The undersigned understand and acknowledge that pursuant to 43 U.S.C. 1212 and 18 U.S.C. 1001; the filing or recording of a false, fictitious, or fraudulent document with the Bureau of Land Management may result in a fine of up to $250,000, a prison term not to exceed five years, or both.
7. The mining claims, mill or tunnel sites for which this waiver from payment of the maintenance fees is requested are:

	CLAIM OR SITE NAME	BLM RECORDATION SERIAL NUMBER
1.	SKYVIEW # 2	AMC 69625
2.	SKYVIEW # 3	AMC 69626
3.	SKYVIEW # 6	AMC 69629
4.	SKYVIEW # 7	AMC 69630
5.	SKYVIEW # 8	AMC 69631
6.	SKYVIEW # 9	AMC 69632
7.	SKYVIEW # 13	AMC 69636
8.	SKYVIEW # 14	AMC 69637
9.	SKYVIEW # 15	AMC 69638
10.	SKYVIEW # 16	AMC 69639

The owner(s) (claimants) of the above mining claims and sites are:

GARY WAYNE FERGUSON
(Owner's Name - Please Print)

Gary W F
(Owner's Signature)

9341 S. RED BIRD RD.
(Street or P.O. Box)

SAFFORD (City) AZ (State) 85541 (Zip Code)

SARA FERGUSON
(Owner's Name - Please Print)

Sara Ferguson
(Owner's Signature)

1910 THATCHER BLVD #137
(Street or P.O. Box)

SAFFORD (City) AZ (State) 85546 (Zip Code)

TERRI L. FERGUSON
(Owner's Name - Please Print)

Terri L. Ferguson
(Owner's Signature)

5321 W. GRANADA RD
(Street or P.O. Box)

PHX (City) AZ. (State) 85035 (Zip Code) RE 9/21/07

RECEIVED
2007 AUG 30 A 10: 13
PHOENIX, ARIZONA
B.L.M. AZ STATE OFFICE

(Continued on reverse)

ENTERED IN COMPUTER

(Owner's Name - Please Print)	(Owner's Signature)			
(Street or P.O. Box)	(City)	(State)	(Zip Code)	

(Owner's Name - Please Print)	(Owner's Signature)			
(Street or P.O. Box)	(City)	(State)	(Zip Code)	

(Owner's Name - Please Print)	(Owner's Signature)			
(Street or P.O. Box)	(City)	(State)	(Zip Code)	

(Owner's Name - Please Print)	(Owner's Signature)			
(Street or P.O. Box)	(City)	(State)	(Zip Code)	

INSTRUCTIONS

1. This certification is made under the provisions of § 1744 of Title 43 and § 28-28k of Title 30 of the United States Code; and the regulations thereunder (43 CFR Part 3830).
2. The claimant(s) **must** fill in the dates in paragraph 1 for the beginning and ending of the assessment year for which this waiver is sought.
3. The claimant(s) **must** fill in the date in paragraph 2 for the beginning of the assessment year for which this waiver is sought.
4. All claim and site names and Bureau of Land Management (BLM) serial numbers **must** be listed for the mining claims, mill sites, and tunnel sites for which the waiver is sought.
5. All owners of the mining claims, mill sites, and tunnel sites and their addresses **must** be given.
6. This waiver form **must** be signed by all the claimants or their designated agent, in original form. If an agent is designated, a notarized designation of agent, signed by all of the claimants with proper address given, **must** be submitted with this waiver.
7. This form **must** be filed no later than September 1st for the upcoming assessment year in the BLM State Office where the mining claims or sites are recorded, or the waiver cannot be granted by the BLM. (Example: to obtain a waiver for the assessment year 2000, which begins at noon on September 1, 1999, you **must** qualify for and file for a waiver no later than September 1, 1999 in the proper BLM State Office).
8. For all mining claims which require assessment work, you **must** record an affidavit of labor on or before the December 30th immediately following the filing of this waiver. For all other mining claims or sites waived, you **must** record a notice of intent to hold on or before the December 30th immediately following the filing of this waiver.
9. Mill and tunnel sites may also be listed upon this waiver and be waived from payment of the maintenance fee. A notice of intent to hold for these sites is required to be filed by the December 30th following the filing of this waiver.

NOTICE/BURDEN HOURS STATEMENT

The Privacy Act of 1974, *as amended*, and the regulation in 43 CFR 2.48(d) provide that you be furnished the following information in connection with the information required by this certification of waiver from rental fees.

AUTHORITY: 30 U.S.C. 28-28k; 43 U.S.C. 1201, 1457, 1740, and 1744; and 43 CFR 3830.

PRINCIPLE PURPOSE: This information is to be used to verify that the owner(s) (claimants) of a mining claim has complied with 30 U.S.C. 28f and is entitled to perform assessment work in lieu of paying the maintenance fee for the mining claims listed on this form.

ROUTINE USE: (1) Adjudication of the claimant(s) certification of waiver from paying the maintenance fee otherwise required by 30 U.S.C. 28f. (2) Disclosure may be made to appropriate Federal agencies when location is made within the agency's geographic area of responsibility. (3) Information from the record and/or the record will be transferred to the appropriate Federal, State, or local agency, or a member of the public in response to a specific request for pertinent information. (4) Information may also be provided to the Department of Justice or in a proceeding before a court or adjudicative body; or to Federal, State, local or foreign agencies when needed for enforcement of civil or criminal codes or applicable regulations concerning title rights upon the public land.

EFFECT OF NOT PROVIDING INFORMATION: Disclosure of this information is required by 30 U.S.C. 28f and 43 CFR Part 3830 for those qualified claimants wishing to take the small miner waiver allowed. Failure to supply the information required in this form to support the claimants certification of waiver from payment of the otherwise required maintenance fees will result in the waiver being disallowed and the mining claims subject to forfeiture by BLM under 30 U.S.C. 28i.

The Paperwork Reduction Act of 1995 requires us to inform you that:

This information is being collected to allow the BLM to determine if you qualify for a waiver from the payment of $100 per mining claim or site maintenance fee established in 30 U.S.C. 28f and the implementing regulations at 43 CFR 3830. A response to this request is required in accordance with the statute to obtain your benefit.

BLM would like you to know that you do not have to respond to this, or any other, Federal agency-sponsored information collection unless it displays a currently valid OMB control number.

Public reporting burden for this form is estimated to average 8 minutes (0.133 hours) per response, including time to review instructions, gathering and maintaining data, and completing and reviewing the form. Direct comments regarding this burden estimate, or any other aspect of this form, to the U.S. Department of the Interior, Bureau of Land Management, (1004-0114) Bureau Clearance Officer (WO-630), Mail Stop 401 LS, 1849 C St., N.W.,Washington, D.C. 20240.

FOR OFFICIAL USE ONLY

607

Form 3830-2
(January 2000)

UNITED STATES
DEPARTMENT OF THE INTERIOR
BUREAU OF LAND MANAGEMENT

MAINTENANCE FEE WAIVER CERTIFICATION

SEE INSTRUCTIONS ON REVERSE

FORM APPROVED
OMB NO. 1004-0114
Expires: December 31, 2002

2007 - 2008

1. This small miner waiver is filed for the assessment year beginning at noon on September 1, 2007 and ending at noon on September 1, 2008
2. The undersigned and all related parties owned ten or fewer mining claims, mill, or tunnel sites located and maintained on Federal lands in the United States of America on September 1, 2007 AMC 69530
3. The undersigned have performed the assessment work **required by law** for each mining claim listed **prior to filing this waiver** and understand that by filing this form; an affidavit of assessment work **must** be recorded by the December 30th following the filing of this waiver.
4. The undersigned understand that if the assessment work obligation has not yet come due under 30 U.S.C. 28 (for those claims in their first assessment year only); a notice of intent to hold reciting this condition **must** be recorded by the December 30th following the filing of this waiver.
5. The undersigned understand that mill and tunnel sites may also be listed upon this waiver and be waived from payment of the maintenance fee; and that a notice of intent to hold for these sites is required to be recorded by the December 30th immediately following the filing of this waiver.
6. The undersigned understand and acknowledge that pursuant to 43 U.S.C. 1212 and 18 U.S.C. 1001; the filing or recording of a false, fictitious, or fraudulent document with the Bureau of Land Management may result in a fine of up to $250,000, a prison term not to exceed five years, or both.
7. The mining claims, mill or tunnel sites for which this waiver from payment of the maintenance fees is requested are:

CLAIM OR SITE NAME	BLM RECORDATION SERIAL NUMBER
1. SKYVIEW # 1	AMC 69624
2. SKYVIEW # 22	AMC 69645
3. SKYVIEW # 24	AMC 69647
4. SKYVIEW # 26	AMC 69649
5. SKYVIEW # 28	AMC 69651
6. SKYVIEW # 30	AMC 69653
7. SKYVIEW # 31	AMC 69654
8. SKYVIEW # 36	AMC 69659
9. SKYVIEW # 37	AMC 69660
10. SKYVIEW # 38	AMC 69661

The owner(s) (claimants) of the above mining claims and sites are:

GARY L. FERGUSON (Owner's Name - Please Print)

Gary L Ferguson (Owner's Signature)

1997 LONE STAR RD (Street or P.O. Box)

SAFFORD (City) AZ (State) 85546 (Zip Code)

PEGGY J. FERGUSON (Owner's Name - Please Print)

Peggy J Ferguson (Owner's Signature)

1997 LONE STAR RD (Street or P.O. Box)

SAFFORD (City) AZ (State) 85546 (Zip Code)

(Owner's Name - Please Print)

(Owner's Signature)

(Street or P.O. Box)

(City) (State) (Zip Code)

RECEIVED
B.L.M.
AZ STATE OFFICE
2007 AUG 20 A 10: 12
PHOENIX, ARIZONA

RE 9/21/07

ENTERED IN COMPUTER

(Continued on reverse)

(Owner's Name - Please Print) (Owner's Signature)

(Street or P.O. Box) (City) (State) (Zip Code)

(Owner's Name - Please Print) (Owner's Signature)

(Street or P.O. Box) (City) (State) (Zip Code)

(Owner's Name - Please Print) (Owner's Signature)

(Street or P.O. Box) (City) (State) (Zip Code)

(Owner's Name - Please Print) (Owner's Signature)

(Street or P.O. Box) (City) (State) (Zip Code)

INSTRUCTIONS

1. This certification is made under the provisions of § 1744 of Title 43 and § 28-28k of Title 30 of the United States Code; and the regulations thereunder (43 CFR Part 3830).
2. The claimant(s) **must** fill in the dates in paragraph 1 for the beginning and ending of the assessment year for which this waiver is sought.
3. The claimant(s) **must** fill in the date in paragraph 2 for the beginning of the assessment year for which this waiver is sought.
4. All claim and site names and Bureau of Land Management (BLM) serial numbers **must** be listed for the mining claims, mill sites, and tunnel sites for which the waiver is sought.
5. All owners of the mining claims, mill sites, and tunnel sites and their addresses **must** be given.
6. This waiver form **must** be signed by all the claimants or their designated agent, in original form. If an agent is designated, a notarized designation of agent, signed by all of the claimants with proper address given, **must** be submitted with this waiver.
7. This form **must** be filed no later than September 1st for the upcoming assessment year in the BLM State Office where the mining claims or sites are recorded, or the waiver cannot be granted by the BLM. (Example: to obtain a waiver for the assessment year 2000, which begins at noon on September 1, 1999, you **must** qualify for and file for a waiver no later than September 1, 1999 in the proper BLM State Office).
8. For all mining claims which require assessment work, you **must** record an affidavit of labor on or before the December 30th immediately following the filing of this waiver. For all other mining claims or sites waived, you **must** record a notice of intent to hold on or before the December 30th immediately following the filing of this waiver.
9. Mill and tunnel sites may also be listed upon this waiver and be waived from payment of the maintenance fee. A notice of intent to hold for these sites is required to be filed by the December 30th following the filing of this waiver.

NOTICE/BURDEN HOURS STATEMENT

The Privacy Act of 1974, *as amended,* and the regulation in 43 CFR 2.48(d) provide that you be furnished the following information in connection with the information required by this certification of waiver from rental fees.

AUTHORITY: 30 U.S.C. 28-28k; 43 U.S.C. 1201, 1457, 1740, and 1744; and 43 CFR 3830.

PRINCIPLE PURPOSE: This information is to be used to verify that the owner(s) (claimants) of a mining claim has complied with 30 U.S.C. 28f and is entitled to perform assessment work in lieu of paying the maintenance fee for the mining claims listed on this form.

ROUTINE USE: (1) Adjudication of the claimant(s) certification of waiver from paying the maintenance fee otherwise required by 30 U.S.C. 28f. (2) Disclosure may be made to appropriate Federal agencies when location is made within the agency's geographic area of responsibility. (3) Information from the record and/or the record will be transferred to the appropriate Federal, State, or local agency, or a member of the public in response to a specific request for pertinent information. (4) Information may also be provided to the Department of Justice or in a proceeding before a court or adjudicative body; or to Federal, State, local or foreign agencies when needed for enforcement of civil or criminal codes or applicable regulations concerning title rights upon the public land.

EFFECT OF NOT PROVIDING INFORMATION: Disclosure of this information is required by 30 U.S.C. 28f and 43 CFR Part 3830 for those qualified claimants wishing to take the small miner waiver allowed. Failure to supply the information required in this form to support the claimants certification of waiver from payment of the otherwise required maintenance fees will result in the waiver being disallowed and the mining claims subject to forfeiture by BLM under 30 U.S.C. 28i.

The Paperwork Reduction Act of 1995 requires us to inform you that:

This information is being collected to allow the BLM to determine if you qualify for a waiver from the payment of $100 per mining claim or site maintenance fee established in 30 U.S.C. 28f and the implementing regulations at 43 CFR 3830. A response to this request is required in accordance with the statute to obtain your benefit.

BLM would like you to know that you do not have to respond to this, or any other, Federal agency-sponsored information collection unless it displays a currently valid OMB control number.

Public reporting burden for this form is estimated to average 8 minutes (0.133 hours) per response, including time to review instructions, gathering and maintaining data, and completing and reviewing the form. Direct comments regarding this burden estimate, or any other aspect of this form, to the U.S. Department of the Interior, Bureau of Land Management, (1004-0114) Bureau Clearance Officer (WO-630), Mail Stop 401 LS, 1849 C St., N.W.,Washington, D.C. 20240.

FOR OFFICIAL USE ONLY

606

Form 3830-2
(January 2000)

UNITED STATES
DEPARTMENT OF THE INTERIOR
BUREAU OF LAND MANAGEMENT

AMC 69530

FORM APPROVED
OMB NO. 1004-0114
Expires: December 31, 2002

MAINTENANCE FEE WAIVER CERTIFICATION

SEE INSTRUCTIONS ON REVERSE

2007-2008

1. This small miner waiver is filed for the assessment year beginning at noon on September 1, 2007 and ending at noon on September 1, 2008
2. The undersigned and all related parties owned ten or fewer mining claims, mill, or tunnel sites located and maintained on Federal lands in the United States of America on September 1, 2007
3. The undersigned have performed the assessment work **required by law** for each mining claim listed **prior to filing this waiver** and understand that by filing this form; an affidavit of assessment work **must** be recorded by the December 30th following the filing of this waiver.
4. The undersigned understand that if the assessment work obligation has not yet come due under 30 U.S.C. 28 (for those claims in their first assessment year only); a notice of intent to hold reciting this condition **must** be recorded by the December 30th following the filing of this waiver.
5. The undersigned understand that mill and tunnel sites may also be listed upon this waiver and be waived from payment of the maintenance fee; and that a notice of intent to hold for these sites is required to be recorded by the December 30th immediately following the filing of this waiver.
6. The undersigned understand and acknowledge that pursuant to 43 U.S.C. 1212 and 18 U.S.C. 1001; the filing or recording of a false, fictitious, or fraudulent document with the Bureau of Land Management may result in a fine of up to $250,000, a prison term not to exceed five years, or both.
7. The mining claims, mill or tunnel sites for which this waiver from payment of the maintenance fees is requested are:

	CLAIM OR SITE NAME	BLM RECORDATION SERIAL NUMBER
1.	SKYVIEW # 4	AMC 69627
2.	SKYVIEW # 5	AMC 69628
3.	SKYVIEW # 23	AMC 69646
4.	SKYVIEW # 25	AMC 69648
5.	SKYVIEW # 27	AMC 69650
6.	SKYVIEW # 29	AMC 69652
7.	SKYVIEW # 32	AMC 69655
8.	SKYVIEW # 33	AMC 69656
9.	SKYVIEW # 34	AMC 69657
10.	SKYVIEW # 35	AMC 69658

The owner(s) (claimants) of the above mining claims and sites are:

WILLIAM A FERGUSON (Owner's Name - Please Print) — William A Ferguson (Owner's Signature)

1943 LONE STAR RD (Street or P.O. Box)

SAFFORD (City) AZ (State) 85546 (Zip Code)

KRISTIN FERGUSON (Owner's Name - Please Print) — Kristin Ferguson (Owner's Signature)

1943 LONE STAR RD (Street or P.O. Box)

SAFFORD (City) AZ (State) 85546 (Zip Code)

RAYMOND ORR (Owner's Name - Please Print) — Raymond Orr (Owner's Signature)

P.O. BOX 611 (Street or P.O. Box)

THATCHER (City) AZ (State) 85552 (Zip Code)

RE 9/21/07

(Continued on reverse)

RECEIVED
B.L.M.
AZ STATE OFFICE
2007 AUG 20 A 10: 12
PHOENIX ARIZONA

ENTERED IN COMPUTER

(Owner's Name - Please Print)	(Owner's Signature)			
KIM ORR	Kim Orr			
(Street or P.O. Box)	(City)	(State)	(Zip Code)	
P.O BOX 611	THATCHER	AZ	85552	
(Owner's Name - Please Print)	(Owner's Signature)			
(Street or P.O. Box)	(City)	(State)	(Zip Code)	
(Owner's Name - Please Print)	(Owner's Signature)			
(Street or P.O. Box)	(City)	(State)	(Zip Code)	
(Owner's Name - Please Print)	(Owner's Signature)			
(Street or P.O. Box)	(City)	(State)	(Zip Code)	

INSTRUCTIONS

1. This certification is made under the provisions of § 1744 of Title 43 and § 28-28k of Title 30 of the United States Code; and the regulations thereunder (43 CFR Part 3830).
2. The claimant(s) **must** fill in the dates in paragraph 1 for the beginning and ending of the assessment year for which this waiver is sought.
3. The claimant(s) **must** fill in the date in paragraph 2 for the beginning of the assessment year for which this waiver is sought.
4. All claim and site names and Bureau of Land Management (BLM) serial numbers **must** be listed for the mining claims, mill sites, and tunnel sites for which the waiver is sought.
5. All owners of the mining claims, mill sites, and tunnel sites and their addresses **must** be given.
6. This waiver form **must** be signed by all the claimants or their designated agent, in original form. If an agent is designated, a notarized designation of agent, signed by all of the claimants with proper address given, **must** be submitted with this waiver.
7. This form **must** be filed no later than September 1st for the upcoming assessment year in the BLM State Office where the mining claims or sites are recorded, or the waiver cannot be granted by the BLM. (Example: to obtain a waiver for the assessment year 2000, which begins at noon on September 1, 1999, you **must** qualify for and file for a waiver no later than September 1, 1999 in the proper BLM State Office).
8. For all mining claims which require assessment work, you **must** record an affidavit of labor on or before the December 30th immediately following the filing of this waiver. For all other mining claims or sites waived, you **must** record a notice of intent to hold on or before the December 30th immediately following the filing of this waiver.
9. Mill and tunnel sites may also be listed upon this waiver and be waived from payment of the maintenance fee. A notice of intent to hold for these sites is required to be filed by the December 30th following the filing of this waiver.

NOTICE/BURDEN HOURS STATEMENT

The Privacy Act of 1974, *as amended,* and the regulation in 43 CFR 2.48(d) provide that you be furnished the following information in connection with the information required by this certification of waiver from rental fees.

AUTHORITY: 30 U.S.C. 28-28k; 43 U.S.C. 1201, 1457, 1740, and 1744; and 43 CFR 3830.

PRINCIPLE PURPOSE: This information is to be used to verify that the owner(s) (claimants) of a mining claim has complied with 30 U.S.C. 28f and is entitled to perform assessment work in lieu of paying the maintenance fee for the mining claims listed on this form.

ROUTINE USE: (1) Adjudication of the claimant(s) certification of waiver from paying the maintenance fee otherwise required by 30 U.S.C. 28f. (2) Disclosure may be made to appropriate Federal agencies when location is made within the agency's geographic area of responsibility. (3) Information from the record and/or the record will be transferred to the appropriate Federal, State, or local agency, or a member of the public in response to a specific request for pertinent information. (4) Information may also be provided to the Department of Justice or in a proceeding before a court or adjudicative body; or to Federal, State, local or foreign agencies when needed for enforcement of civil or criminal codes or applicable regulations concerning title rights upon the public land.

EFFECT OF NOT PROVIDING INFORMATION: Disclosure of this information is required by 30 U.S.C. 28f and 43 CFR Part 3830 for those qualified claimants wishing to take the small miner waiver allowed. Failure to supply the information required in this form to support the claimants certification of waiver from payment of the otherwise required maintenance fees will result in the waiver being disallowed and the mining claims subject to forfeiture by BLM under 30 U.S.C. 28i.

The Paperwork Reduction Act of 1995 requires us to inform you that:

This information is being collected to allow the BLM to determine if you qualify for a waiver from the payment of $100 per mining claim or site maintenance fee established in 30 U.S.C. 28f and the implementing regulations at 43 CFR 3830. A response to this request is required in accordance with the statute to obtain your benefit.

BLM would like you to know that you do not have to respond to this, or any other, Federal agency-sponsored information collection unless it displays a currently valid OMB control number.

Public reporting burden for this form is estimated to average 8 minutes (0.133 hours) per response, including time to review instructions, gathering and maintaining data, and completing and reviewing the form. Direct comments regarding this burden estimate, or any other aspect of this form, to the U.S. Department of the Interior, Bureau of Land Management, (1004-0114) Bureau Clearance Officer (WO-630), Mail Stop 401 LS, 1849 C St., N.W.,Washington, D.C. 20240.

FOR OFFICIAL USE ONLY

RE 467
AMC 69530

Form 3830-2
(January 2000)

UNITED STATES
DEPARTMENT OF THE INTERIOR
BUREAU OF LAND MANAGEMENT

MAINTENANCE FEE WAIVER CERTIFICATION

SEE INSTRUCTIONS ON REVERSE

FORM APPROVED
OMB NO. 1004-0114
Expires: December 31, 2002
2006 - 2007

1. This small miner waiver is filed for the assessment year beginning at noon on September 1, 2006 and ending at noon on September 1, 2007
2. The undersigned and all related parties owned ten or fewer mining claims, mill, or tunnel sites located and maintained on Federal lands in the United States of America on September 1, 2006
3. The undersigned have performed the assessment work **required by law** for each mining claim listed **prior to filing this waiver** and understand that by filing this form; an affidavit of assessment work **must** be recorded by the December 30th following the filing of this waiver.
4. The undersigned understand that if the assessment work obligation has not yet come due under 30 U.S.C. 28 (for those claims in their first assessment year only); a notice of intent to hold reciting this condition **must** be recorded by the December 30th following the filing of this waiver.
5. The undersigned understand that mill and tunnel sites may also be listed upon this waiver and be waived from payment of the maintenance fee; and that a notice of intent to hold for these sites is required to be recorded by the December 30th immediately following the filing of this waiver.
6. The undersigned understand and acknowledge that pursuant to 43 U.S.C. 1212 and 18 U.S.C. 1001; the filing or recording of a false, fictitious, or fraudulent document with the Bureau of Land Management may result in a fine of up to $250,000, a prison term not to exceed five years, or both.
7. The mining claims, mill or tunnel sites for which this waiver from payment of the maintenance fees is requested are:

	CLAIM OR SITE NAME	BLM RECORDATION SERIAL NUMBER
1.	SKYVIEW # 2	AMC 69625
2.	SKYVIEW # 3	AMC 69626
3.	SKYVIEW # 6	AMC 69629
4.	SKYVIEW # 7	AMC 69630
5.	SKYVIEW # 8	AMC 69631
6.	SKYVIEW # 9	AMC 69632
7.	SKYVIEW # 13	AMC 69636
8.	SKYVIEW # 14	AMC 69637
9.	SKYVIEW # 15	AMC 69638
10.	SKYVIEW # 16	AMC 69639

The owner(s) (claimants) of the above mining claims and sites are:

GARY WAYNE FERGUSON
(Owner's Name - Please Print)

Gary W Ferguson
(Owner's Signature)

9341 S. REDBIRD RD
(Street or P.O. Box)

SAFFORD AZ 85546
(City) (State) (Zip Code)

RECEIVED
BUREAU OF LAND MANAGEMENT
2006 AUG 14 P 1:21
ARIZONA STATE OFFICE
PHOENIX, ARIZONA

SARA FERGUSON
(Owner's Name - Please Print)

Sara Ferguson
(Owner's Signature)

1910 Thatcher Blvd. #137
(Street or P.O. Box)

Safford AZ. 85546
(City) (State) (Zip Code)

TERRI L. FERGUSON
(Owner's Name - Please Print)

Terri L Ferguson
(Owner's Signature)

5321 W GRANADA RD
(Street or P.O. Box)

PHX AZ 85035
(City) (State) (Zip Code)

ENTERED IN COMPUTER
RE 9/11/06

(Continued on reverse)

(Owner's Name - Please Print) (Owner's Signature)

(Street or P.O. Box) (City) (State) (Zip Code)

(Owner's Name - Please Print) (Owner's Signature)

(Street or P.O. Box) (City) (State) (Zip Code)

(Owner's Name - Please Print) (Owner's Signature)

(Street or P.O. Box) (City) (State) (Zip Code)

(Owner's Name - Please Print) (Owner's Signature)

(Street or P.O. Box) (City) (State) (Zip Code)

INSTRUCTIONS

1. This certification is made under the provisions of § 1744 of Title 43 and § 28-28k of Title 30 of the United States Code; and the regulations thereunder (43 CFR Part 3830).
2. The claimant(s) **must** fill in the dates in paragraph 1 for the beginning and ending of the assessment year for which this waiver is sought.
3. The claimant(s) **must** fill in the date in paragraph 2 for the beginning of the assessment year for which this waiver is sought.
4. All claim and site names and Bureau of Land Management (BLM) serial numbers **must** be listed for the mining claims, mill sites, and tunnel sites for which the waiver is sought.
5. All owners of the mining claims, mill sites, and tunnel sites and their addresses **must** be given.
6. This waiver form **must** be signed by all the claimants or their designated agent, in original form. If an agent is designated, a notarized designation of agent, signed by all of the claimants with proper address given, **must** be submitted with this waiver.
7. This form **must** be filed no later than September 1st for the upcoming assessment year in the BLM State Office where the mining claims or sites are recorded, or the waiver cannot be granted by the BLM. (Example: to obtain a waiver for the assessment year 2000, which begins at noon on September 1, 1999, you **must** qualify for and file for a waiver no later than September 1, 1999 in the proper BLM State Office).
8. For all mining claims which require assessment work, you **must** record an affidavit of labor on or before the December 30th immediately following the filing of this waiver. For all other mining claims or sites waived, you **must** record a notice of intent to hold on or before the December 30th immediately following the filing of this waiver.
9. Mill and tunnel sites may also be listed upon this waiver and be waived from payment of the maintenance fee. A notice of intent to hold for these sites is required to be filed by the December 30th following the filing of this waiver.

NOTICE/BURDEN HOURS STATEMENT

The Privacy Act of 1974, *as amended,* and the regulation in 43 CFR 2.48(d) provide that you be furnished the following information in connection with the information required by this certification of waiver from rental fees.

AUTHORITY: 30 U.S.C. 28-28k; 43 U.S.C. 1201, 1457, 1740, and 1744; and 43 CFR 3830.

PRINCIPLE PURPOSE: This information is to be used to verify that the owner(s) (claimants) of a mining claim has complied with 30 U.S.C. 28f and is entitled to perform assessment work in lieu of paying the maintenance fee for the mining claims listed on this form.

ROUTINE USE: (1) Adjudication of the claimant(s) certification of waiver from paying the maintenance fee otherwise required by 30 U.S.C. 28f. (2) Disclosure may be made to appropriate Federal agencies when location is made within the agency's geographic area of responsibility. (3) Information from the record and/or the record will be transferred to the appropriate Federal, State, or local agency, or a member of the public in response to a specific request for pertinent information. (4) Information may also be provided to the Department of Justice or in a proceeding before a court or adjudicative body; or to Federal, State, local or foreign agencies when needed for enforcement of civil or criminal codes or applicable regulations concerning title rights upon the public land.

EFFECT OF NOT PROVIDING INFORMATION: Disclosure of this information is required by 30 U.S.C. 28f and 43 CFR Part 3830 for those qualified claimants wishing to take the small miner waiver allowed. Failure to supply the information required in this form to support the claimants certification of waiver from payment of the otherwise required maintenance fees will result in the waiver being disallowed and the mining claims subject to forfeiture by BLM under 30 U.S.C. 28i.

The Paperwork Reduction Act of 1995 requires us to inform you that:

This information is being collected to allow the BLM to determine if you qualify for a waiver from the payment of $100 per mining claim or site maintenance fee established in 30 U.S.C. 28f and the implementing regulations at 43 CFR 3830. A response to this request is required in accordance with the statute to obtain your benefit.

BLM would like you to know that you do not have to respond to this, or any other, Federal agency-sponsored information collection unless it displays a currently valid OMB control number.

Public reporting burden for this form is estimated to average 8 minutes (0.133 hours) per response, including time to review instructions, gathering and maintaining data, and completing and reviewing the form. Direct comments regarding this burden estimate, or any other aspect of this form, to the U.S. Department of the Interior, Bureau of Land Management, (1004-0114) Bureau Clearance Officer (WO-630), Mail Stop 401 LS, 1849 C St., N.W.,Washington, D.C. 20240.

FOR OFFICIAL USE ONLY

468

RE

Form 3830-2
(January 2000)

UNITED STATES
DEPARTMENT OF THE INTERIOR
BUREAU OF LAND MANAGEMENT

FORM APPROVED
OMB NO. 1004-0114
Expires: December 31, 2002

AMC 69530

MAINTENANCE FEE WAIVER CERTIFICATION

SEE INSTRUCTIONS ON REVERSE

1. This small miner waiver is filed for the assessment year beginning at noon on September 1, 2006 and ending at noon on September 1, 2007
2. The undersigned and all related parties owned ten or fewer mining claims, mill, or tunnel sites located and maintained on Federal lands in the United States of America on September 1, 2006
3. The undersigned have performed the assessment work **required by law** for each mining claim listed **prior to filing this waiver** and understand that by filing this form; an affidavit of assessment work **must** be recorded by the December 30th following the filing of this waiver.
4. The undersigned understand that if the assessment work obligation has not yet come due under 30 U.S.C. 28 (for those claims in their first assessment year only); a notice of intent to hold reciting this condition **must** be recorded by the December 30th following the filing of this waiver.
5. The undersigned understand that mill and tunnel sites may also be listed upon this waiver and be waived from payment of the maintenance fee; and that a notice of intent to hold for these sites is required to be recorded by the December 30th immediately following the filing of this waiver.
6. The undersigned understand and acknowledge that pursuant to 43 U.S.C. 1212 and 18 U.S.C. 1001; the filing or recording of a false, fictitious, or fraudulent document with the Bureau of Land Management may result in a fine of up to $250,000, a prison term not to exceed five years, or both.
7. The mining claims, mill or tunnel sites for which this waiver from payment of the maintenance fees is requested are:

CLAIM OR SITE NAME	BLM RECORDATION SERIAL NUMBER
1. SKYVIEW # 4	AMC 69627
2. SKYVIEW # 5	AMC 69628
3. SKYVIEW # 23	AMC 69646
4. SKYVIEW # 25	AMC 69648
5. SKYVIEW # 27	AMC 69650
6. SKYVIEW # 29	AMC 69652
7. SKYVIEW # 32	AMC 69655
8. SKYVIEW # 33	AMC 69656
9. SKYVIEW # 34	AMC 69657
10. SKYVIEW # 35	AMC 69658

The owner(s) (claimants) of the above mining claims and sites are:

WILLIAM A. FERGUSON
(Owner's Name - Please Print)

William A Ferguson
(Owner's Signature)

1943 LONE STAR RD
(Street or P.O. Box)

SAFFORD (City) AZ (State) 85546 (Zip Code)

RECEIVED
BUREAU OF LAND MANAGEMENT
2006 AUG 14 P 1:21
ARIZONA STATE OFFICE
PHOENIX, ARIZONA

KRISTIN FERGUSON
(Owner's Name - Please Print)

Kristi Ferguson
(Owner's Signature)

1943 LONE STAR RD
(Street or P.O. Box)

SAFFORD (City) AZ (State) 85546 (Zip Code)

RAYMOND D. ORR
(Owner's Name - Please Print)

Raymond D. Orr
(Owner's Signature)

P. O. BOX 611
(Street or P.O. Box)

THATCHER (City) AZ (State) 85552 (Zip Code)

ENTERED IN COMPUTER

RE 9/11/06

(Continued on reverse)

(Owner's Name - Please Print)	(Owner's Signature)			
KIM ORR	Kim Orr			
(Street or P.O. Box)	(City)	(State)	(Zip Code)	
P.O. BOX 611	HATCHER	AZ	85552	
(Owner's Name - Please Print)	(Owner's Signature)			
(Street or P.O. Box)	(City)	(State)	(Zip Code)	
(Owner's Name - Please Print)	(Owner's Signature)			
(Street or P.O. Box)	(City)	(State)	(Zip Code)	
(Owner's Name - Please Print)	(Owner's Signature)			
(Street or P.O. Box)	(City)	(State)	(Zip Code)	

INSTRUCTIONS

1. This certification is made under the provisions of § 1744 of Title 43 and § 28-28k of Title 30 of the United States Code; and the regulations thereunder (43 CFR Part 3830).
2. The claimant(s) **must** fill in the dates in paragraph 1 for the beginning and ending of the assessment year for which this waiver is sought.
3. The claimant(s) **must** fill in the date in paragraph 2 for the beginning of the assessment year for which this waiver is sought.
4. All claim and site names and Bureau of Land Management (BLM) serial numbers **must** be listed for the mining claims, mill sites, and tunnel sites for which the waiver is sought.
5. All owners of the mining claims, mill sites, and tunnel sites and their addresses **must** be given.
6. This waiver form **must** be signed by all the claimants or their designated agent, in original form. If an agent is designated, a notarized designation of agent, signed by all of the claimants with proper address given, **must** be submitted with this waiver.
7. This form **must** be filed no later than September 1st for the upcoming assessment year in the BLM State Office where the mining claims or sites are recorded, or the waiver cannot be granted by the BLM. (Example: to obtain a waiver for the assessment year 2000, which begins at noon on September 1, 1999, you **must** qualify for and file for a waiver no later than September 1, 1999 in the proper BLM State Office).
8. For all mining claims which require assessment work, you **must** record an affidavit of labor on or before the December 30th immediately following the filing of this waiver. For all other mining claims or sites waived, you **must** record a notice of intent to hold on or before the December 30th immediately following the filing of this waiver.
9. Mill and tunnel sites may also be listed upon this waiver and be waived from payment of the maintenance fee. A notice of intent to hold for these sites is required to be filed by the December 30th following the filing of this waiver.

NOTICE/BURDEN HOURS STATEMENT

The Privacy Act of 1974, *as amended,* and the regulation in 43 CFR 2.48(d) provide that you be furnished the following information in connection with the information required by this certification of waiver from rental fees.

AUTHORITY: 30 U.S.C. 28-28k; 43 U.S.C. 1201, 1457, 1740, and 1744; and 43 CFR 3830.

PRINCIPLE PURPOSE: This information is to be used to verify that the owner(s) (claimants) of a mining claim has complied with 30 U.S.C. 28f and is entitled to perform assessment work in lieu of paying the maintenance fee for the mining claims listed on this form.

ROUTINE USE: (1) Adjudication of the claimant(s) certification of waiver from paying the maintenance fee otherwise required by 30 U.S.C. 28f. (2) Disclosure may be made to appropriate Federal agencies when location is made within the agency's geographic area of responsibility. (3) Information from the record and/or the record will be transferred to the appropriate Federal, State, or local agency, or a member of the public in response to a specific request for pertinent information. (4) Information may also be provided to the Department of Justice or in a proceeding before a court or adjudicative body; or to Federal, State, local or foreign agencies when needed for enforcement of civil or criminal codes or applicable regulations concerning title rights upon the public land.

EFFECT OF NOT PROVIDING INFORMATION: Disclosure of this information is required by 30 U.S.C. 28f and 43 CFR Part 3830 for those qualified claimants wishing to take the small miner waiver allowed. Failure to supply the information required in this form to support the claimants certification of waiver from payment of the otherwise required maintenance fees will result in the waiver being disallowed and the mining claims subject to forfeiture by BLM under 30 U.S.C. 28i.

The Paperwork Reduction Act of 1995 requires us to inform you that:

This information is being collected to allow the BLM to determine if you qualify for a waiver from the payment of $100 per mining claim or site maintenance fee established in 30 U.S.C. 28f and the implementing regulations at 43 CFR 3830. A response to this request is required in accordance with the statute to obtain your benefit.

BLM would like you to know that you do not have to respond to this, or any other, Federal agency-sponsored information collection unless it displays a currently valid OMB control number.

Public reporting burden for this form is estimated to average 8 minutes (0.133 hours) per response, including time to review instructions, gathering and maintaining data, and completing and reviewing the form. Direct comments regarding this burden estimate, or any other aspect of this form, to the U.S. Department of the Interior, Bureau of Land Management, (1004-0114) Bureau Clearance Officer (WO-630), Mail Stop 401 LS, 1849 C St., N.W.,Washington, D.C. 20240.

FOR OFFICIAL USE ONLY

RE 469

Form 3830-2
(January 2000)

UNITED STATES
DEPARTMENT OF THE INTERIOR
BUREAU OF LAND MANAGEMENT

MAINTENANCE FEE WAIVER CERTIFICATION

SEE INSTRUCTIONS ON REVERSE

AMC 69530

FORM APPROVED
OMB NO. 1004-0114
Expires: December 31, 2002

2006 - 2007

1. This small miner waiver is filed for the assessment year beginning at noon on September 1, 2006 and ending at noon on September 1, 2007
2. The undersigned and all related parties owned ten or fewer mining claims, mill, or tunnel sites located and maintained on Federal lands in the United States of America on September 1, 2006
3. The undersigned have performed the assessment work **required by law** for each mining claim listed **prior to filing this waiver** and understand that by filing this form; an affidavit of assessment work **must** be recorded by the December 30th following the filing of this waiver.
4. The undersigned understand that if the assessment work obligation has not yet come due under 30 U.S.C. 28 (for those claims in their first assessment year only); a notice of intent to hold reciting this condition **must** be recorded by the December 30th following the filing of this waiver.
5. The undersigned understand that mill and tunnel sites may also be listed upon this waiver and be waived from payment of the maintenance fee; and that a notice of intent to hold for these sites is required to be recorded by the December 30th immediately following the filing of this waiver.
6. The undersigned understand and acknowledge that pursuant to 43 U.S.C. 1212 and 18 U.S.C. 1001; the filing or recording of a false, fictitious, or fraudulent document with the Bureau of Land Management may result in a fine of up to $250,000, a prison term not to exceed five years, or both.
7. The mining claims, mill or tunnel sites for which this waiver from payment of the maintenance fees is requested are:

CLAIM OR SITE NAME	BLM RECORDATION SERIAL NUMBER
1. SKYVIEW # 1	AMC 69624
2. SKYVIEW # 22	AMC 69645
3. SKYVIEW # 24	AMC 69647
4. SKYVIEW # 26	AMC 69649
5. SKYVIEW # 28	AMC 69657
6. SKYVIEW # 30	AMC 69653
7. SKYVIEW # 31	AMC 69654
8. SKYVIEW # 36	AMC 69659
9. SKYVIEW # 37	AMC 69660
10. SKYVIEW # 38	AMC 69661

The owner(s) (claimants) of the above mining claims and sites are:

GARY L. FERGUSON
(Owner's Name - Please Print)

Gary L. Ferguson
(Owner's Signature)

1997 LONESTAR RD
(Street or P.O. Box)

SAFFORD (City) AZ (State) 85546 (Zip Code)

RECEIVED
BUREAU OF
LAND MANAGEMENT
2006 AUG 14 P 1:42
PHOENIX FIELD OFFICE
PHOENIX, ARIZONA

PEGGY S. FERGUSON
(Owner's Name - Please Print)

Peggy J. Ferguson
(Owner's Signature)

1997 LONESTAR RD
(Street or P.O. Box)

SAFFORD (City) AZ (State) 85546 (Zip Code)

(Owner's Name - Please Print)

(Owner's Signature)

(Street or P.O. Box)

(City) (State) (Zip Code)

ENTERED IN COMPUTER

RE 9/11/06

(Continued on reverse)

(Owner's Name - Please Print) (Owner's Signature)

(Street or P.O. Box) (City) (State) (Zip Code)

(Owner's Name - Please Print) (Owner's Signature)

(Street or P.O. Box) (City) (State) (Zip Code)

(Owner's Name - Please Print) (Owner's Signature)

(Street or P.O. Box) (City) (State) (Zip Code)

(Owner's Name - Please Print) (Owner's Signature)

(Street or P.O. Box) (City) (State) (Zip Code)

INSTRUCTIONS

1. This certification is made under the provisions of § 1744 of Title 43 and § 28-28k of Title 30 of the United States Code; and the regulations thereunder (43 CFR Part 3830).
2. The claimant(s) **must** fill in the dates in paragraph 1 for the beginning and ending of the assessment year for which this waiver is sought.
3. The claimant(s) **must** fill in the date in paragraph 2 for the beginning of the assessment year for which this waiver is sought.
4. All claim and site names and Bureau of Land Management (BLM) serial numbers **must** be listed for the mining claims, mill sites, and tunnel sites for which the waiver is sought.
5. All owners of the mining claims, mill sites, and tunnel sites and their addresses **must** be given.
6. This waiver form **must** be signed by all the claimants or their designated agent, in original form. If an agent is designated, a notarized designation of agent, signed by all of the claimants with proper address given, **must** be submitted with this waiver.
7. This form **must** be filed no later than September 1st for the upcoming assessment year in the BLM State Office where the mining claims or sites are recorded, or the waiver cannot be granted by the BLM. (Example: to obtain a waiver for the assessment year 2000, which begins at noon on September 1, 1999, you **must** qualify for and file for a waiver no later than September 1, 1999 in the proper BLM State Office).
8. For all mining claims which require assessment work, you **must** record an affidavit of labor on or before the December 30th immediately following the filing of this waiver. For all other mining claims or sites waived, you **must** record a notice of intent to hold on or before the December 30th immediately following the filing of this waiver.
9. Mill and tunnel sites may also be listed upon this waiver and be waived from payment of the maintenance fee. A notice of intent to hold for these sites is required to be filed by the December 30th following the filing of this waiver.

NOTICE/BURDEN HOURS STATEMENT

The Privacy Act of 1974, *as amended,* and the regulation in 43 CFR 2.48(d) provide that you be furnished the following information in connection with the information required by this certification of waiver from rental fees.

AUTHORITY: 30 U.S.C. 28-28k; 43 U.S.C. 1201, 1457, 1740, and 1744; and 43 CFR 3830.

PRINCIPLE PURPOSE: This information is to be used to verify that the owner(s) (claimants) of a mining claim has complied with 30 U.S.C. 28f and is entitled to perform assessment work in lieu of paying the maintenance fee for the mining claims listed on this form.

ROUTINE USE: (1) Adjudication of the claimant(s) certification of waiver from paying the maintenance fee otherwise required by 30 U.S.C. 28f. (2) Disclosure may be made to appropriate Federal agencies when location is made within the agency's geographic area of responsibility. (3) Information from the record and/or the record will be transferred to the appropriate Federal, State, or local agency, or a member of the public in response to a specific request for pertinent information. (4) Information may also be provided to the Department of Justice or in a proceeding before a court or adjudicative body; or to Federal, State, local or foreign agencies when needed for enforcement of civil or criminal codes or applicable regulations concerning title rights upon the public land.

EFFECT OF NOT PROVIDING INFORMATION: Disclosure of this information is required by 30 U.S.C. 28f and 43 CFR Part 3830 for those qualified claimants wishing to take the small miner waiver allowed. Failure to supply the information required in this form to support the claimants certification of waiver from payment of the otherwise required maintenance fees will result in the waiver being disallowed and the mining claims subject to forfeiture by BLM under 30 U.S.C. 28i.

The Paperwork Reduction Act of 1995 requires us to inform you that:

This information is being collected to allow the BLM to determine if you qualify for a waiver from the payment of $100 per mining claim or site maintenance fee established in 30 U.S.C. 28f and the implementing regulations at 43 CFR 3830. A response to this request is required in accordance with the statute to obtain your benefit.

BLM would like you to know that you do not have to respond to this, or any other, Federal agency-sponsored information collection unless it displays a currently valid OMB control number.

Public reporting burden for this form is estimated to average 8 minutes (0.133 hours) per response, including time to review instructions, gathering and maintaining data, and completing and reviewing the form. Direct comments regarding this burden estimate, or any other aspect of this form, to the U.S. Department of the Interior, Bureau of Land Management, (1004-0114) Bureau Clearance Officer (WO-630), Mail Stop 401 LS, 1849 C St., N.W.,Washington, D.C. 20240.

FOR OFFICIAL USE ONLY

United States Department of the Interior
Bureau of Land Management
BUSINESS & SUPPORT SVCS DIV
ONE N CENTRAL AVE
PHOENIX, AZ 85004 -2203
Phone: (602) 417-9200

Receipt

No: 1334773

AMC 69530

Transaction #: 1379871
Date of Transaction: 08/15/2006

CUSTOMER:	GARY L FERGUSON 1997 LONE STAR RD SAFFORD,AZ 85546

LINE #	QTY	DESCRIPTION	REMARKS	UNIT PRICE	TOTAL
1	1.00	LOCATABLE MINERALS / MINING CLAIMS-NOT NEW-UNADJUD,ONE AUTH NO. ONLY / MINING CLAIM MONEY RECEIVED (455) **CASES:** AMC69627/$300.00	WAIVER / POL 2006 (30)	- n/a -	300.00
				TOTAL:	**$300.00**

PAYMENT INFORMATION				
1	AMOUNT:	$300.00	POSTMARKED:	08/09/2006
	TYPE:	CHECK	RECEIVED:	08/14/2006
	CHECK NO:	080202973		
	NAME:	FERGUSON, GARY L 1997 LONE STAR RD SAFFORD AZ 85546		

REMARKS

This receipt was generated by the automated BLM Collections and Billing System and is a paper representation of a portion of the official electronic record contained therein.

ENTERED IN COMPUTER
RE 9/11/06

2006-05379
Page 1
Request: WILLIAM A FERGUSON
Wendy John, Graham County Recorder
08-08-2006 03:30 PM Recording Fee $18.00

RECORDER * SEAL OF GRAHAM COUNTY, ARIZONA *

Return Document to:

For BLM Use Only

AZ-3850-1 (July 1992)

Telephone # ( )-

RECEIVED
BUREAU OF
LAND MANAGEMENT
2006 AUG 14 P 21
ARIZONA
STATE OFFICE
PHOENIX, ARIZONA

CHECK ONE

☒ **AFFIDAVIT OF PERFORMANCE OF ANNUAL WORK**
Also fill in ITEMS 1 through 9 and the reverse side of this document.

☐ **NOTICE OF INTENTION TO HOLD**
I intend to hold the claim(s) /site(s) listed on the reverse side of this document for the calender year 19____. Also fill in ITEMS 1 through 4 and ITEM 9.

NOTICES OF INTENTION TO HOLD ARE FOR MILL SITES AND TUNNEL SITES OR FOR MINING CLAIMS WHEN ASSESSMENT WORK HAS NOT BEEN DONE, REGARDLESS OF WHETHER THE ANNUAL ASSESSMENT HAS BEEN SUSPENDED, DEFERRED, OR NOT YET ACCRUED. THE FILING OF A NOTICE OF INTENTION TO HOLD SHALL NOT RELIEVE THE OWNER OF COMPLYING WITH FEDERAL AND STATE LAWS PERTAINING TO THE PERFORMANCE OF ANNUAL ASSESSMENT WORK. NOTICES OF INTENTION TO HOLD FOR MILL SITES OR TUNNEL SITES NEED NOT BE COUNTY RECORDED. FOR MINING CLAIMS THE FORM FILED WITH BLM MUST BE IDENTICAL TO THE ONE THAT WAS OR WILL BE FILED WITH THE COUNTY.

Evidence of Annual Assessment Work or a Notice of Intention to Hold must be filed each calender year following the calender year in which the Claim/site was located.

ALL CLAIMS LISTED ON A SINGLE AFFIDAVIT MUST BE CONTIGUOUS.

1. State of Arizona, County of GRAHAM ss:
2. I, (Name) WILLIAM A. FERGUSON
3. Reside at (Address) 1943 LONE STAR RD
City SAFFORD, County GRAHAM, State AZ, Zip 85546

being duly sworn, deposes and says that he/she is a citizen of the United States, more than eighteen years of age, that all of the facts set forth in this affidavit/notice, subject to the provisions and penalties of 18 USC 1001 pertaining to the filing of false, fictitious, or fraudulent statements with the United States, are true and correct according to the best of my knowledge, information and belief.

4. Owner's Name and Address (If not shown in Items 1-3 above) CHECK HERE IF THIS IS A CHANGE OF ADDRESS ☐
KRISTN FERGUSON
RAYMOND ORR
KIM ORR

5. That I am personally acquainted with the mining claim(s). The work and improvements were made by and at the expense of the owner(s) of said claim(s). Said contiguous group of claims, listed on the reverse side of this document, are situated in the LONE STAR Mining District, GRAHAM County, Arizona

6. That between the dates starting at 12 o'clock noon on September 1, ~~19~~ 2005 and ending at 12 o'clock noon on September 1, ~~19~~ 2006 at least $ 100 ea CLAIM dollars worth of work and improvements were done and performed upon said claim(s) or upon one or more of a contiguous group of claims for the benefit of all, or wholly or partly outside of a contiguous group of claims for the benefit of all, not including the location work.

7. That the following persons were employed to perform the work and improvements described herein: BILL FERGUSON, KAY ORR, WAYNE FERGUSON, WESTON FERGUSON, GARY FERGUSON

8. That the work and improvements performed were: REPAIRED ROAD TO CLAIMS CLEARED BRUSH ON CLAIMS ROAD, PAINTED MONUMENT POSTS, WORKED ON ASSESSMENT HOLES.

9. Dated 8-8-2006 Signature William A Ferguson

SUBSCRIBED AND SWORN TO before me, a Notary Public, this 8 day of August ~~19~~ 2006
by WILLIAM A. FERGUSON
Notary Public Marjorie E. Hodges

For BLM Use Only

OFFICIAL SEAL
MARJORIE E. HODGES
NOTARY PUBLIC - State of Arizona
GRAHAM COUNTY
My Comm. Expires July 22, 2007

If the claims/sites have consecutive BLM #'s and are in the same Township, Range and Section(s) they may be listed as follows:

SAMPLE 1-10 A MC 19640-49 Dkt/Pg # 1025/1-10 (or) RECORDING # 9106173-82 4N 20W 36

CLAIM/SITE NAME	SERIAL NUMBER	Dkt/Pg or Recording # of ORIGINAL LOCATION NOTICE! D	P	TWN SHP	RNG	SEC(S)
1. SKYVIEW # 4	A MC 69627	188	318	T5S	R26E	14
2. SKYVIEW # 5	A MC 69628	188	319	T5S	R26E	13-14
3. SKYVIEW # 23	A MC 69646	186	51	T5S	R26E	14-23
4. SKYVIEW # 25	A MC 69648	186	53	T5S	R26E	23
5. SKYVIEW # 27	A MC 69650	186	55	T5S	R26E	23
6. SKYVIEW # 29	A MC 69652	186	57	T5S	R26E	23
7. SKYVIEW # 32	A MC 69655	186	60	T5S	R26E	13-14-23
8. SKYVIEW # 33	A MC 69656	186	61	T5S	R26E	22-23
9. SKYVIEW # 34	A MC 69657	186	62	T5S	R26E	22-23
10. SKYVIEW # 35	A MC 69658	186	63	T5S	R26E	22-23
11.	A MC					
12.	A MC					
13.	A MC					
14.	A MC					
15.	A MC					
16.	A MC					
17.	A MC					
18.	A MC					
19.	A MC					
20.	A MC					
21.	A MC					
22.	A MC					
23.	A MC					
24.	A MC					
25.	A MC					
26.	A MC					
27.	A MC					
28.	A MC					
29.	A MC					
30.	A MC					

200[illegible]05365
Page 1[illegible]4
Reques[illegible]By: WAYNE FERGUSON
Wendy John, Graham County Recorder
08-08-2006 09:09 AM Recording Fee $18.00

Return Document to:

Telephone # ( )

For BLM Use Only

AZ-3850-1 (July 1992)

RECEIVED
BUREAU OF
LAND MANAGEMENT
2006 AUG 14 P 1:21
ARIZONA
STATE OFFICE
PHOENIX, ARIZONA

☒ **AFFIDAVIT OF PERFORMANCE OF ANNUAL WORK.**
Also fill in ITEMS 1 through 9 and the reverse side of this document.

☐ **NOTICE OF INTENTION TO HOLD**
I intend to hold the claims(s)/site(s) listed on the reverse side of this document for the calendar year 19___.
Also fill in ITEMS 1 through 4 and ITEM 9.

NOTICES OF INTENTION TO HOLD ARE FOR MILLSITES AND TUNNEL SITES OR FOR MINING CLAIMS WHEN ASESSMENT WORK HAS NOT BEEN DONE, REGARDLESS OF WHETHER THE ANNUAL ASSESSMENT HAS BEEN SUSPENDED, DEFERRED, OR NOT YET ACCRUED. THE FILING OF A NOTICE OF INTENTION TO HOLD SHALL NOT RELIEVE THE OWNER OF COMPLYING WITH FEDERAL AND STATE LAWS PERTAINING TO THE PERFORMANCE OF ANNUAL ASSESSMENT WORK. NOTICES OF INTENTION TO HOLD FOR MILL SITES OR TUNNEL SITES NEED NOT BE COUNTY RECORDED. FOR MINING CLAIMS THE FORM FILED WITH THE BLM MUST BE IDENTICAL TO THE ONE THAT WAS OR WILL BE FILED WITH THE COUNTY.

Evidence of Annual Assessment Work or a Notice of Intention to Hold must be filed each calendar year following the calendar year in which the claim/site was located.

ALL CLAIMS LISTED ON A SINGLE AFFIDAVIT MUST BE CONTIGUOUS.

1. State of Arizona, County of GRAHAM ss:
2. I, (Name) GARY WAYNE FERGUSON
3. Reside at (Address) 9341 S. REDFORD RD.
City SAFFORD, County GRAHAM, State AZ, Zip 85546

being duly sworn, deposes and says that he/she is a citizen of the United States, more than eighteen years of age, that all of the facts set forth in this affidavit/jnotice, subject to the provisions and penalties of 18 USC 1001 pertaining to the filing of false, fictitous , or fraudulent statements with the United States, are true and correct according to the best of my knowledge, information and belief.

4. Owner's Name and Address (If not shown in items 1-3 above) CHECK HERE IF THIS IS A CHANGE OF ADDRESS ☐
SARA FERGUSON
TERRI LYNNE FERGUSON

5. That I am personally acquainted with the mining claims(s). The work and improvements were made by and at the expense of the owner(s) of said claim(s). Said contiguous group of claims, listed on the reverse side of this document, are situated in the LONE STAR Mining District, GRAHAM County, Arizona.

6. That between the dates starting at 12 o'clock noon on September 1, 19~~19~~ 2005 And ending at 12 o'clock noon on September 1, 19 2006 at least $ 100.00 CLAIM Dollars worth of work and improvements were done and performed upon said claim(s) or upon one or more of a contiguous group of claims for the benefit of all, or wholly or partly outside of a contiguous group of claims for the benefit of all, not including the location work.

7. That the following persons were employed to perform the work and improvements described herein: WAYNE FERGUSON BILL FERGUSON, KAY ORR GARY FERGUSON

8. That the work and improvements performed were: REPAIRED ROAD TO CLAIMS CLEARED BRUSH FROM ROAD ON CLAIMS. PAINTED MONUMENT POSTS. CLEANED ASSESSMENT HOLES RESTACKED SOME MONUMENTS

9. Dated: 8/8/06, Signature: [signature]
SUBSCRIBED AND SWORN TO before me, a Notary Public, this 8th day of August, 19 2006
by WayNe Ferguson.
Notary Public Mary Ann Antillon
MY COMMISSION EXPIRES [illegible]

NOTARY PUBLIC
STATE OF ARIZONA
Graham County
MARY ANN ANTILLON
My Commission [illegible]

If the claims/sites have consecutive BLM#s and are in the same Township, Range and Section(s), the may be listed as follows:

SAMPLE 1 - 10 A MC 19640 - 49 DKT/Pg 1025/1-10 RECORDING #9106173-82. 4N 20W 36

CLAIM/SITE NAME	SERIAL NUMBER	Dkt/Pg or Recording # Of ORIGINAL LOCATION NOTICE D	P	TWN SHP	RNG	SEC(S)
1. SKYVIEW # 2	AMC 69625	188	316	T5S	R26E	14
2. SKYVIEW # 3	AMC 69626	188	317	T5S	R26E	14
3. SKYVIEW # 6	AMC 69629	188	320	T5S	R26E	13-14
4. SKYVIEW # 7	AMC 69630	188	321	T5S	R26E	14
5. SKYVIEW # 8	AMC 69631	188	322	T5S	R26E	14
6. SKYVIEW # 9	AMC 69632	188	323	T5S	R26E	14
7. SKYVIEW # 13	AMC 69636	188	409	T5S	R26E	13-14
8. SKYVIEW # 14	AMC 69637	188	410	T5S	R26E	13-14
9. SKYVIEW # 15	AMC 69638	188	411	T5S	R26E	13-14
10. SKYVIEW # 16	AMC 69639	188	412	T5S	R26E	14
11.	AMC					
12.	AMC					
13.	AMC					
14.	AMC					
15.	AMC					
16.	AMC					
17.	AMC					
18.	AMC					
19.	AMC					
20.	AMC					
21.	AMC					
22.	AMC					
23.	AMC					
24.	AMC					
25.	AMC					
26.	AMC					
27.	AMC					
28.	AMC					
29.	AMC					
30.	AMC					

FILE WITH: BUREAU OF LAND MANAGEMENT, 222 NORTH CENTRAL AVENUE, PHOENIX, ARIZONA 85004-2203 and the respective county recorder, ON OR BEFORE DECEMBER 30th (NOT THE 31st). BLM requires a $5.00 nonrefundable service charge for each mining claim, mill site or tunnel site.

This form is for the purpose of complying with the laws of the United States Department of the Interior, Bureau of Land Management and the State of Arizona pertaining to assessment work and/or noitce of intention to hold. 30 USC 28, 43 CFR 3833.2, ARS 27-208. Subject to Paperwork Reduction Act and Privacy Act statements available at the BLM AZ State Office. This form is not copyrighted. It may be reproduced without restriction.

For BLM Use Only

2006 05373
Page 1 of
Requested By: GARY L FERGUSON
Wendy John, Graham County Recorder
08-08-2006 12:44 PM Recording Fee $18.00

Return Document to:

Telephone # ( )

For BLM Use Only

RECEIVED
BUREAU OF
LAND MANAGEMENT
2006 AUG 14 P 1:21
ARIZONA
STATE OFFICE
PHOENIX, ARIZONA

AZ-3850-1 (July 1992)

☒ **AFFIDAVIT OF PERFORMANCE OF ANNUAL WORK.**
Also fill in ITEMS 1 through 9 and the reverse side of this document.

☐ **NOTICE OF INTENTION TO HOLD**
I intend to hold the claims(s)/site(s) listed on the reverse side of this document for the calendar year 19___.
Also fill in ITEMS 1 through 4 and ITEM 9.

NOTICES OF INTENTION TO HOLD ARE FOR MILLSITES AND TUNNEL SITES OR FOR MINING CLAIMS WHEN ASESSMENT WORK HAS NOT BEEN DONE, REGARDLESS OF WHETHER THE ANNUAL ASSESSMENT HAS BEEN SUSPENDED, DEFERRED, OR NOT YET ACCRUED. THE FILING OF A NOTICE OF INTENTION TO HOLD SHALL NOT RELIEVE THE OWNER OF COMPLYING WITH FEDERAL AND STATE LAWS PERTAINING TO THE PERFORMANCE OF ANNUAL ASSESSMENT WORK. NOTICES OF INTENTION TO HOLD FOR MILL SITES OR TUNNEL SITES NEED NOT BE COUNTY RECORDED. FOR MINING CLAIMS THE FORM FILED WITH THE BLM MUST BE IDENTICAL TO THE ONE THAT WAS OR WILL BE FILED WITH THE COUNTY.

Evidence of Annual Assessment Work or a Notice of Intention to Hold must be filed each calendar year following the calendar year in which the claim/site was located.

ALL CLAIMS LISTED ON A SINGLE AFFIDAVIT MUST BE CONTIGUOUS.

1. State of Arizona, County of GRAHAM ss:
2. I, (Name) GARY L. FERGUSON & PEGGY J. FERGUSON
3. Reside at (Address) 1997 LONESTAR RD
City SAFFORD, County GRAHAM, State AZ, Zip 85546

being duly sworn, deposes and says that he/she is a citizen of the United States, more than eighteen years of age, that all of the facts set forth in this affidavit/jnotice, subject to the provisions and penalties of 18 USC 1001 pertaining to the filing of false, fictitous , or fraudulent statements with the United States, are true and correct according to the best of my knowledge, information and belief.

4. Owner's Name and Address (If not shown in items 1-3 above), CHECK HERE IF THIS IS A CHANGE OF ADDRESS ☐
PEGGY J. FERGUSON & GARY L. FERGUSON

5. That I am personally acquainted with the mining claims(s). The work and improvements were made by and at the expense of the owner(s) of said claim(s). Said contiguous group of claims, listed on the reverse side of this document, are situated in the LONE STAR Mining District, GRAHAM County, Arizona.

6. That between the dates starting at 12 o'clock noon on September 1, ~~19~~ 2005 And ending at 12 o'clock noon on September 1, 19 2006 at least $100.00 PER CLAIM Dollars worth of work and improvements were done and performed upon said claim(s) or upon one or more of a contiguous group of claims for the benefit of all, or wholly or partly outside of a contiguous group of claims for the benefit of all, not including the location work.

7. That the following persons were employed to perform the work and improvements described herein: GARY L. FERGUSON RAY ORR, BILL FERGUSON, WAYNE FERGUSON, PEGGY FERGUSON

8. That the work and improvements performed were: REPAIRED ROAD TO CLAIMS - CLEARED BRUSH ON ROADS ON CLAIMS PAINTED LOCATION MARKERS CLEANED ASSESSMENT HOLES.

9. Dated: 8-8-06, Signature: Gary L Ferguson
SUBSCRIBED AND SWORN TO before me, a Notary Public, this 8th day of August, 2006
by Gary L. Ferguson
Notary Public Mary Ann Antillon
MY COMMISSION EXPIRES

NOTARY PUBLIC
STATE OF ARIZONA
Graham County
MARY ANN ANTILLON
My Commission Expires 05/16/09

If the claims/sites have consecutive BLM#s and are in the same Township, Range and Section(s), the may be listed as follows:

SAMPLE 1 - 10 A MC 19640 - 49 DKT/Pg 1025/1-10 RECORDING #9106173-82. 4N 20W 36

CLAIM/SITE NAME	SERIAL NUMBER	Dkt/Pg or Recording # Of ORIGINAL LOCATION NOTICE D	P	TWN SHP	RNG	SEC(S)
1. SKYVIEW # 1	AMC 69624	186	315	T5S	R26E	23-14
2. SKYVIEW # 22	AMC 69645	186	50	T5S	R26E	23
3. SKYVIEW # 24	AMC 69647	186	52	T5S	R26E	23
4. SKYVIEW # 26	AMC 69649	186	54	T5S	R26E	23
5. SKYVIEW # 28	AMC 69651	186	56	T5S	R26E	23
6. SKYVIEW # 30	AMC 69653	186	58	T5S	R26E	23
7. SKYVIEW # 31	AMC 69654	186	59	T5S	R26E	23
8. SKYVIEW # 36	AMC 69659	186	64	T5S	R26E	23-14
9. SKYVIEW # 37	AMC 69660	186	65	T5S	R26E	23-14
10. SKYVIEW # 38	AMC 69661	186	67	T5S	R26E	23-14
11.	AMC					
12.	AMC					
13.	AMC					
14.	AMC					
15.	AMC					
16.	AMC					
17.	AMC					
18.	AMC					
19.	AMC					
20.	AMC					
21.	AMC					
22.	AMC					
23.	AMC					
24.	AMC					
25.	AMC					
26.	AMC					
27.	AMC					
28.	AMC					
29.	AMC					
30.	AMC					

FILE WITH: BUREAU OF LAND MANAGEMENT, 222 NORTH CENTRAL AVENUE, PHOENIX, ARIZONA 85004-2203 and the respective county recorder, ON OR BEFORE DECEMBER 30th (NOT THE 31st). BLM requires a $5.00 nonrefundable service charge for each mining claim, mill site or tunnel site.

This form is for the purpose of complying with the laws of the United States Department of the Interior, Bureau of Land Management and the State of Arizona pertaining to assessment work and/or noitce of intention to hold. 30 USC 28, 43 CFR 3833.2, ARS 27-208. Subject to Paperwork Reduction Act and Privacy Act statements available at the BLM AZ State Office. This form is not copyrighted. It may be reproduced without restriction.

For BLM Use Only

326

Form 3830-2
(January 2000)

UNITED STATES
DEPARTMENT OF THE INTERIOR
BUREAU OF LAND MANAGEMENT

Amc 69530

FORM APPROVED
OMB NO. 1004-0114
Expires: December 31, 2002

MAINTENANCE FEE WAIVER CERTIFICATION

SEE INSTRUCTIONS ON REVERSE

1. This small miner waiver is filed for the assessment year beginning at noon on September 1, 2005 and ending at noon on September 1, 2006
2. The undersigned and all related parties owned ten or fewer mining claims, mill, or tunnel sites located and maintained on Federal lands in the United States of America on September 1, 2005
3. The undersigned have performed the assessment work **required by law** for each mining claim listed **prior to filing this waiver** and understand that by filing this form; an affidavit of assessment work **must** be recorded by the December 30th following the filing of this waiver.
4. The undersigned understand that if the assessment work obligation has not yet come due under 30 U.S.C. 28 (for those claims in their first assessment year only); a notice of intent to hold reciting this condition **must** be recorded by the December 30th following the filing of this waiver.
5. The undersigned understand that mill and tunnel sites may also be listed upon this waiver and be waived from payment of the maintenance fee; and that a notice of intent to hold for these sites is required to be recorded by the December 30th immediately following the filing of this waiver.
6. The undersigned understand and acknowledge that pursuant to 43 U.S.C. 1212 and 18 U.S.C. 1001; the filing or recording of a false, fictitious, or fraudulent document with the Bureau of Land Management may result in a fine of up to $250,000, a prison term not to exceed five years, or both.
7. The mining claims, mill or tunnel sites for which this waiver from payment of the maintenance fees is requested are:

CLAIM OR SITE NAME	BLM RECORDATION SERIAL NUMBER
1. SKY VIEW 4	AMC 69627
2. SKY VIEW 5	AMC 69628
3. SKY VIEW 23	AMC 69646
4. SKY VIEW 25	AMC 69648
5. SKY VIEW 27	AMC 69650
6. SKY VIEW 29	AMC 69652
7. SKY VIEW 32	AMC 69655
8. SKY VIEW 33	AMC 69656
9. SKY VIEW 34	AMC 69657
10. SKY VIEW 35	AMC 69658

The owner(s) (claimants) of the above mining claims and sites are:

WILLIAM A. FERGUSON — William A Ferguson
(Owner's Name - Please Print) (Owner's Signature)

1943 LONE STAR RD
(Street or P.O. Box)

SAFFORD AZ 85546
(City) (State) (Zip Code)

KRISTIN FERGUSON — Kristin Ferguson
(Owner's Name - Please Print) (Owner's Signature)

1943 LONE STAR RD
(Street or P.O. Box)

SAFFORD AZ 85546
(City) (State) (Zip Code)

RAYMOND D. ORR — Raymond D. Orr
(Owner's Name - Please Print) (Owner's Signature)

P.O. BOX 611
(Street or P.O. Box)

THATCHER AZ 85552
(City) (State) (Zip Code)

(Continued on reverse)

ENTERED INTO COMPUTER
9/29/05 SB

(Owner's Name - Please Print)	(Owner's Signature)		
KIM ORR	Kim Orr		
(Street or P.O. Box)	(City)	(State)	(Zip Code)
P.O. BOX 611	TAYLOR	AZ	85552
(Owner's Name - Please Print)	(Owner's Signature)		
(Street or P.O. Box)	(City)	(State)	(Zip Code)
(Owner's Name - Please Print)	(Owner's Signature)		
(Street or P.O. Box)	(City)	(State)	(Zip Code)
(Owner's Name - Please Print)	(Owner's Signature)		
(Street or P.O. Box)	(City)	(State)	(Zip Code)

INSTRUCTIONS

1. This certification is made under the provisions of § 1744 of Title 43 and § 28-28k of Title 30 of the United States Code; and the regulations thereunder (43 CFR Part 3830).
2. The claimant(s) **must** fill in the dates in paragraph 1 for the beginning and ending of the assessment year for which this waiver is sought.
3. The claimant(s) **must** fill in the date in paragraph 2 for the beginning of the assessment year for which this waiver is sought.
4. All claim and site names and Bureau of Land Management (BLM) serial numbers **must** be listed for the mining claims, mill sites, and tunnel sites for which the waiver is sought.
5. All owners of the mining claims, mill sites, and tunnel sites and their addresses **must** be given.
6. This waiver form **must** be signed by all the claimants or their designated agent, in original form. If an agent is designated, a notarized designation of agent, signed by all of the claimants with proper address given, **must** be submitted with this waiver.
7. This form **must** be filed no later than September 1st for the upcoming assessment year in the BLM State Office where the mining claims or sites are recorded, or the waiver cannot be granted by the BLM. (Example: to obtain a waiver for the assessment year 2000, which begins at noon on September 1, 1999, you **must** qualify for and file for a waiver no later than September 1, 1999 in the proper BLM State Office).
8. For all mining claims which require assessment work, you **must** record an affidavit of labor on or before the December 30th immediately following the filing of this waiver. For all other mining claims or sites waived, you **must** record a notice of intent to hold on or before the December 30th immediately following the filing of this waiver.
9. Mill and tunnel sites may also be listed upon this waiver and be waived from payment of the maintenance fee. A notice of intent to hold for these sites is required to be filed by the December 30th following the filing of this waiver.

NOTICE/BURDEN HOURS STATEMENT

The Privacy Act of 1974, *as amended,* and the regulation in 43 CFR 2.48(d) provide that you be furnished the following information in connection with the information required by this certification of waiver from rental fees.

AUTHORITY: 30 U.S.C. 28-28k; 43 U.S.C. 1201, 1457, 1740, and 1744; and 43 CFR 3830.

PRINCIPLE PURPOSE: This information is to be used to verify that the owner(s) (claimants) of a mining claim has complied with 30 U.S.C. 28f and is entitled to perform assessment work in lieu of paying the maintenance fee for the mining claims listed on this form.

ROUTINE USE: (1) Adjudication of the claimant(s) certification of waiver from paying the maintenance fee otherwise required by 30 U.S.C. 28f. (2) Disclosure may be made to appropriate Federal agencies when location is made within the agency's geographic area of responsibility. (3) Information from the record and/or the record will be transferred to the appropriate Federal, State, or local agency, or a member of the public in response to a specific request for pertinent information. (4) Information may also be provided to the Department of Justice or in a proceeding before a court or adjudicative body; or to Federal, State, local or foreign agencies when needed for enforcement of civil or criminal codes or applicable regulations concerning title rights upon the public land.

EFFECT OF NOT PROVIDING INFORMATION: Disclosure of this information is required by 30 U.S.C. 28f and 43 CFR Part 3830 for those qualified claimants wishing to take the small miner waiver allowed. Failure to supply the information required in this form to support the claimants certification of waiver from payment of the otherwise required maintenance fees will result in the waiver being disallowed and the mining claims subject to forfeiture by BLM under 30 U.S.C. 28i.

The Paperwork Reduction Act of 1995 requires us to inform you that:

This information is being collected to allow the BLM to determine if you qualify for a waiver from the payment of $100 per mining claim or site maintenance fee established in 30 U.S.C. 28f and the implementing regulations at 43 CFR 3830. A response to this request is required in accordance with the statute to obtain your benefit.

BLM would like you to know that you do not have to respond to this, or any other, Federal agency-sponsored information collection unless it displays a currently valid OMB control number.

Public reporting burden for this form is estimated to average 8 minutes (0.133 hours) per response, including time to review instructions, gathering and maintaining data, and completing and reviewing the form. Direct comments regarding this burden estimate, or any other aspect of this form, to the U.S. Department of the Interior, Bureau of Land Management, (1004-0114) Bureau Clearance Officer (WO-630), Mail Stop 401 LS, 1849 C St., N.W.,Washington, D.C. 20240.

PHOENIX ARIZONA
STATE OFFICE
ARIZONA

FOR OFFICIAL USE ONLY

2005 AUG -9 P 2:42

RECEIVED
BUREAU OF
LAND MANAGEMENT

328

Form 3830-2
(January 2000)

UNITED STATES
DEPARTMENT OF THE INTERIOR
BUREAU OF LAND MANAGEMENT

MAINTENANCE FEE WAIVER CERTIFICATION

SEE INSTRUCTIONS ON REVERSE

FORM APPROVED
OMB NO. 1004-0114
Expires: December 31, 2002

2005 - 2006

1. This small miner waiver is filed for the assessment year beginning at noon on September 1, 2005 and ending at noon on September 1, 2006
2. The undersigned and all related parties owned ten or fewer mining claims, mill, or tunnel sites located and maintained on Federal lands in the United States of America on September 1, 2005
3. The undersigned have performed the assessment work **required by law** for each mining claim listed **prior to filing this waiver** and understand that by filing this form; an affidavit of assessment work **must** be recorded by the December 30th following the filing of this waiver.
4. The undersigned understand that if the assessment work obligation has not yet come due under 30 U.S.C. 28 (for those claims in their first assessment year only); a notice of intent to hold reciting this condition **must** be recorded by the December 30th following the filing of this waiver.
5. The undersigned understand that mill and tunnel sites may also be listed upon this waiver and be waived from payment of the maintenance fee; and that a notice of intent to hold for these sites is required to be recorded by the December 30th immediately following the filing of this waiver.
6. The undersigned understand and acknowledge that pursuant to 43 U.S.C. 1212 and 18 U.S.C. 1001; the filing or recording of a false, fictitious, or fraudulent document with the Bureau of Land Management may result in a fine of up to $250,000, a prison term not to exceed five years, or both.
7. The mining claims, mill or tunnel sites for which this waiver from payment of the maintenance fees is requested are:

CLAIM OR SITE NAME		BLM RECORDATION SERIAL NUMBER	
1. SKYVIEW	2	AMC	69625
2. SKYVIEW	3	AMC	69626
3. SKYVIEW	6	AMC	69629
4. SKYVIEW	7	AMC	69630
5. SKYVIEW	8	AMC	69631
6. SKYVIEW	9	AMC	69632
7. SKYVIEW	13	AMC	69636
8. SKYVIEW	14	AMC	69637
9. SKYVIEW	15	AMC	69638
10. SKYVIEW	16	AMC	69639

The owner(s) (claimants) of the above mining claims and sites are:

GARY WAYNE FERGUSON
(Owner's Name - Please Print)

x [signature]
(Owner's Signature)

9341 S. REDBIRD RD
(Street or P.O. Box)

SAFFORD (City) AZ (State) 85546 (Zip Code)

SARA FERGUSON
(Owner's Name - Please Print)

Sara Ferguson
(Owner's Signature)

3454 E HIGHWAY 70
(Street or P.O. Box)

SAFFORD (City) AZ (State) 85546 (Zip Code)

TERRI LYNNE FERGUSON
(Owner's Name - Please Print)

Terri L. Ferguson
(Owner's Signature)

5321 W. GRANADA RD
(Street or P.O. Box)

PHOENIX (City) AZ (State) 85035 (Zip Code)

(Continued on reverse)

ENTERED INTO COMPUTER
9/29/05 QB

(Owner's Name - Please Print) (Owner's Signature)

(Street or P.O. Box) (City) (State) (Zip Code)

(Owner's Name - Please Print) (Owner's Signature)

(Street or P.O. Box) (City) (State) (Zip Code)

(Owner's Name - Please Print) (Owner's Signature)

(Street or P.O. Box) (City) (State) (Zip Code)

(Owner's Name - Please Print) (Owner's Signature)

(Street or P.O. Box) (City) (State) (Zip Code)

INSTRUCTIONS

1. This certification is made under the provisions of § 1744 of Title 43 and § 28-28k of Title 30 of the United States Code; and the regulations thereunder (43 CFR Part 3830).
2. The claimant(s) **must** fill in the dates in paragraph 1 for the beginning and ending of the assessment year for which this waiver is sought.
3. The claimant(s) **must** fill in the date in paragraph 2 for the beginning of the assessment year for which this waiver is sought.
4. All claim and site names and Bureau of Land Management (BLM) serial numbers **must** be listed for the mining claims, mill sites, and tunnel sites for which the waiver is sought.
5. All owners of the mining claims, mill sites, and tunnel sites and their addresses **must** be given.
6. This waiver form **must** be signed by all the claimants or their designated agent, in original form. If an agent is designated, a notarized designation of agent, signed by all of the claimants with proper address given, **must** be submitted with this waiver.
7. This form **must** be filed no later than September 1st for the upcoming assessment year in the BLM State Office where the mining claims or sites are recorded, or the waiver cannot be granted by the BLM. (Example: to obtain a waiver for the assessment year 2000, which begins at noon on September 1, 1999, you **must** qualify for and file for a waiver no later than September 1, 1999 in the proper BLM State Office).
8. For all mining claims which require assessment work, you **must** record an affidavit of labor on or before the December 30th immediately following the filing of this waiver. For all other mining claims or sites waived, you **must** record a notice of intent to hold on or before the December 30th immediately following the filing of this waiver.
9. Mill and tunnel sites may also be listed upon this waiver and be waived from payment of the maintenance fee. A notice of intent to hold for these sites is required to be filed by the December 30th following the filing of this waiver.

NOTICE/BURDEN HOURS STATEMENT

The Privacy Act of 1974, *as amended,* and the regulation in 43 CFR 2.48(d) provide that you be furnished the following information in connection with the information required by this certification of waiver from rental fees.

AUTHORITY: 30 U.S.C. 28-28k; 43 U.S.C. 1201, 1457, 1740, and 1744; and 43 CFR 3830.

PRINCIPLE PURPOSE: This information is to be used to verify that the owner(s) (claimants) of a mining claim has complied with 30 U.S.C. 28f and is entitled to perform assessment work in lieu of paying the maintenance fee for the mining claims listed on this form.

ROUTINE USE: (1) Adjudication of the claimant(s) certification of waiver from paying the maintenance fee otherwise required by 30 U.S.C. 28f. (2) Disclosure may be made to appropriate Federal agencies when location is made within the agency's geographic area of responsibility. (3) Information from the record and/or the record will be transferred to the appropriate Federal, State, or local agency, or a member of the public in response to a specific request for pertinent information. (4) Information may also be provided to the Department of Justice or in a proceeding before a court or adjudicative body; or to Federal, State, local or foreign agencies when needed for enforcement of civil or criminal codes or applicable regulations concerning title rights upon the public land.

EFFECT OF NOT PROVIDING INFORMATION: Disclosure of this information is required by 30 U.S.C. 28f and 43 CFR Part 3830 for those qualified claimants wishing to take the small miner waiver allowed. Failure to supply the information required in this form to support the claimants certification of waiver from payment of the otherwise required maintenance fees will result in the waiver being disallowed and the mining claims subject to forfeiture by BLM under 30 U.S.C. 28i.

The Paperwork Reduction Act of 1995 requires us to inform you that:

This information is being collected to allow the BLM to determine if you qualify for a waiver from the payment of $100 per mining claim or site maintenance fee established in 30 U.S.C. 28f and the implementing regulations at 43 CFR 3830. A response to this request is required in accordance with the statute to obtain your benefit.

BLM would like you to know that you do not have to respond to this, or any other, Federal agency-sponsored information collection unless it displays a currently valid OMB control number.

Public reporting burden for this form is estimated to average 8 minutes (0.133 hours) per response, including time to review instructions, gathering and maintaining data, and completing and reviewing the form. Direct comments regarding this burden estimate, or any other aspect of this form, to the U.S. Department of the Interior, Bureau of Land Management, (1004-0114) Bureau Clearance Officer (WO-630), Mail Stop 401 LS, 1849 C St., N.W.,Washington, D.C. 20240.

RECEIVED
BUREAU OF
LAND MANAGEMENT
2005 AUG -9 P 2:42
PHOENIX, ARIZONA
STATE OFFICE
ARIZONA

FOR OFFICIAL USE ONLY

(327)

Form 3830-2
(January 2000)

UNITED STATES
DEPARTMENT OF THE INTERIOR
BUREAU OF LAND MANAGEMENT

MAINTENANCE FEE WAIVER CERTIFICATION

SEE INSTRUCTIONS ON REVERSE

FORM APPROVED
OMB NO. 1004-0114
Expires: December 31, 2002

2005 - 2006

1. This small miner waiver is filed for the assessment year beginning at noon on September 1, 2005 and ending at noon on September 1, 2006
2. The undersigned and all related parties owned ten or fewer mining claims, mill, or tunnel sites located and maintained on Federal lands in the United States of America on September 1, 2005
3. The undersigned have performed the assessment work **required by law** for each mining claim listed **prior to filing this waiver** and understand that by filing this form; an affidavit of assessment work **must** be recorded by the December 30th following the filing of this waiver.
4. The undersigned understand that if the assessment work obligation has not yet come due under 30 U.S.C. 28 (for those claims in their first assessment year only); a notice of intent to hold reciting this condition **must** be recorded by the December 30th following the filing of this waiver.
5. The undersigned understand that mill and tunnel sites may also be listed upon this waiver and be waived from payment of the maintenance fee; and that a notice of intent to hold for these sites is required to be recorded by the December 30th immediately following the filing of this waiver.
6. The undersigned understand and acknowledge that pursuant to 43 U.S.C. 1212 and 18 U.S.C. 1001; the filing or recording of a false, fictitious, or fraudulent document with the Bureau of Land Management may result in a fine of up to $250,000, a prison term not to exceed five years, or both.
7. The mining claims, mill or tunnel sites for which this waiver from payment of the maintenance fees is requested are:

	CLAIM OR SITE NAME		BLM RECORDATION SERIAL NUMBER	
1.	SKY VIEW	1	AMC	69624
2.	SKY VIEW	22	AMC	69645
3.	SKY VIEW	24	AMC	69647
4.	SKY VIEW	26	AMC	69649
5.	SKY VIEW	28	AMC	69651
6.	SKY VIEW	30	AMC	69653
7.	SKY VIEW	31	AMC	69654
8.	SKY VIEW	36	AMC	69659
9.	SKY VIEW	37	AMC	69660
10.	SKY VIEW	38	AMC	69661

The owner(s) (claimants) of the above mining claims and sites are:

GARY L. FERGUSON
(Owner's Name - Please Print)

Gary L. Ferguson
(Owner's Signature)

1997 LONESTAR RD.
(Street or P.O. Box)

SAFFORD (City) AZ (State) 85546 (Zip Code)

PEGGY J. FERGUSON
(Owner's Name - Please Print)

Peggy J. Ferguson
(Owner's Signature)

1997 LONESTAR RD.
(Street or P.O. Box)

SAFFORD (City) AZ (State) 85546 (Zip Code)

(Owner's Name - Please Print)

(Owner's Signature)

(Street or P.O. Box)

(City) (State) (Zip Code)

(Continued on reverse)

ENTERED INTO COMPUTER
9/29/05 aB

(Owner's Name - Please Print)	(Owner's Signature)		
(Street or P.O. Box)	(City)	(State)	(Zip Code)
(Owner's Name - Please Print)	(Owner's Signature)		
(Street or P.O. Box)	(City)	(State)	(Zip Code)
(Owner's Name - Please Print)	(Owner's Signature)		
(Street or P.O. Box)	(City)	(State)	(Zip Code)
(Owner's Name - Please Print)	(Owner's Signature)		
(Street or P.O. Box)	(City)	(State)	(Zip Code)

INSTRUCTIONS

1. This certification is made under the provisions of § 1744 of Title 43 and § 28-28k of Title 30 of the United States Code; and the regulations thereunder (43 CFR Part 3830).
2. The claimant(s) **must** fill in the dates in paragraph 1 for the beginning and ending of the assessment year for which this waiver is sought.
3. The claimant(s) **must** fill in the date in paragraph 2 for the beginning of the assessment year for which this waiver is sought.
4. All claim and site names and Bureau of Land Management (BLM) serial numbers **must** be listed for the mining claims, mill sites, and tunnel sites for which the waiver is sought.
5. All owners of the mining claims, mill sites, and tunnel sites and their addresses **must** be given.
6. This waiver form **must** be signed by all the claimants or their designated agent, in original form. If an agent is designated, a notarized designation of agent, signed by all of the claimants with proper address given, **must** be submitted with this waiver.
7. This form **must** be filed no later than September 1st for the upcoming assessment year in the BLM State Office where the mining claims or sites are recorded, or the waiver cannot be granted by the BLM. (Example: to obtain a waiver for the assessment year 2000, which begins at noon on September 1, 1999, you **must** qualify for and file for a waiver no later than September 1, 1999 in the proper BLM State Office).
8. For all mining claims which require assessment work, you **must** record an affidavit of labor on or before the December 30th immediately following the filing of this waiver. For all other mining claims or sites waived, you **must** record a notice of intent to hold on or before the December 30th immediately following the filing of this waiver.
9. Mill and tunnel sites may also be listed upon this waiver and be waived from payment of the maintenance fee. A notice of intent to hold for these sites is required to be filed by the December 30th following the filing of this waiver.

NOTICE/BURDEN HOURS STATEMENT

The Privacy Act of 1974, *as amended,* and the regulation in 43 CFR 2.48(d) provide that you be furnished the following information in connection with the information required by this certification of waiver from rental fees.

AUTHORITY: 30 U.S.C. 28-28k; 43 U.S.C. 1201, 1457, 1740, and 1744; and 43 CFR 3830.

PRINCIPLE PURPOSE: This information is to be used to verify that the owner(s) (claimants) of a mining claim has complied with 30 U.S.C. 28f and is entitled to perform assessment work in lieu of paying the maintenance fee for the mining claims listed on this form.

ROUTINE USE: (1) Adjudication of the claimant(s) certification of waiver from paying the maintenance fee otherwise required by 30 U.S.C. 28f. (2) Disclosure may be made to appropriate Federal agencies when location is made within the agency's geographic area of responsibility. (3) Information from the record and/or the record will be transferred to the appropriate Federal, State, or local agency, or a member of the public in response to a specific request for pertinent information. (4) Information may also be provided to the Department of Justice or in a proceeding before a court or adjudicative body; or to Federal, State, local or foreign agencies when needed for enforcement of civil or criminal codes or applicable regulations concerning title rights upon the public land.

EFFECT OF NOT PROVIDING INFORMATION: Disclosure of this information is required by 30 U.S.C. 28f and 43 CFR Part 3830 for those qualified claimants wishing to take the small miner waiver allowed. Failure to supply the information required in this form to support the claimants certification of waiver from payment of the otherwise required maintenance fees will result in the waiver being disallowed and the mining claims subject to forfeiture by BLM under 30 U.S.C. 28i.

The Paperwork Reduction Act of 1995 requires us to inform you that:

This information is being collected to allow the BLM to determine if you qualify for a waiver from the payment of $100 per mining claim or site maintenance fee established in 30 U.S.C. 28f and the implementing regulations at 43 CFR 3830. A response to this request is required in accordance with the statute to obtain your benefit.

BLM would like you to know that you do not have to respond to this, or any other, Federal agency-sponsored information collection unless it displays a currently valid OMB control number.

Public reporting burden for this form is estimated to average 8 minutes (0.133 hours) per response, including time to review instructions, gathering and maintaining data, and completing and reviewing the form. Direct comments regarding this burden estimate, or any other aspect of this form, to the U.S. Department of the Interior, Bureau of Land Management, (1004-0114) Bureau Clearance Officer (WO-630), Mail Stop 401 LS, 1849 C St., N.W.,Washington, D.C. 20240.

ARIZONA
STATE OFFICE
PHOENIX, ARIZONA

FOR OFFICIAL USE ONLY

2005 AUG -9 P 2:42

RECEIVED
BUREAU OF
LAND MANAGEMENT

2005-04214
Page 1 of 4
Requested By: WILLIAM FERGUSON
Wendy John, Graham County Recorder
08-03-2005 11:14 AM Recording Fee $18.00

Return Document to:

Telephone # ( )

For BLM Use Only

10 @ $5.00 = $50
C

AZ-3850-1 (July 1992)

☒ **AFFIDAVIT OF PERFORMANCE OF ANNUAL WORK.**
Also fill in ITEMS 1 through 9 and the reverse side of this document.

☐ **NOTICE OF INTENTION TO HOLD**
I intend to hold the claims(s)/site(s) listed on the reverse side of this document for the calendar year 19___.
Also fill in ITEMS 1 through 4 and ITEM 9.

NOTICES OF INTENTION TO HOLD ARE FOR MILLSITES AND TUNNEL SITES OR FOR MINING CLAIMS WHEN ASESSMENT WORK HAS NOT BEEN DONE, REGARDLESS OF WHETHER THE ANNUAL ASSESSMENT HAS BEEN SUSPENDED, DEFERRED, OR NOT YET ACCRUED. THE FILING OF A NOTICE OF INTENTION TO HOLD SHALL NOT RELIEVE THE OWNER OF COMPLYING WITH FEDERAL AND STATE LAWS PERTAINING TO THE PERFORMANCE OF ANNUAL ASSESSMENT WORK. NOTICES OF INTENTION TO HOLD FOR MILL SITES OR TUNNEL SITES NEED NOT BE COUNTY RECORDED. FOR MINING CLAIMS THE FORM FILED WITH THE BLM MUST BE IDENTICAL TO THE ONE THAT WAS OR WILL BE FILED WITH THE COUNTY.

Evidence of Annual Assessment Work or a Notice of Intention to Hold must be filed each calendar year following the calendar year in which the claim/site was located.

ALL CLAIMS LISTED ON A SINGLE AFFIDAVIT MUST BE CONTIGUOUS.

1. State of Arizona, County of GRAHAM ss:
2. I, (Name) WILLIAM A. FERGUSON
3. Reside at (Address) 1943 LONE STAR RD
   City SAFFORD, County GRAHAM, State AZ, Zip 85546

being duly sworn, deposes and says that he/she is a citizen of the United States, more than eighteen years of age, that all of the facts set forth in this affidavit/jnotice, subject to the provisions and penalties of 18 USC 1001 pertaining to the filing of false, fictitous , or fraudulent statements with the United States, are true and correct according to the best of my knowledge, information and belief.

4. Owner's Name and Address (If not shown in items 1-3 above) CHECK HERE IF THIS IS A CHANGE OF ADDRESS ☐
KRISTIN FERGUSON
RAYMOND ORR
KIM ORR

5. That I am personally acquainted with the mining claims(s). The work and improvements were made by and at the expense of the owner(s) of said claim(s). Said contiguous group of claims, listed on the reverse side of this document, are situated in the LONE STAR Mining District, GRAHAM County, Arizona.

6. That between the dates starting at 12 o'clock noon on September 1, 19___ And ending at 12 o'clock noon on September 1, ~~19~~ 2005 at least $ 100.00 Dollars worth of work and improvements were done and performed upon said claim(s) or upon one or more of a contiguous group of claims for the benefit of all, or wholly or partly outside of a contiguous group of claims for the benefit of all, not including the location work.

7. That the following persons were employed to perform the work and improvements described herein: BILL FERGUSON, GARY FERGUSON, WAYNE FERGUSON, RAY ORR, WESTON FERGUS

8. That the work and improvements performed were: WORKED ON ROADWAY, STRAIGHTENED MONUMENTS AND POSTS, UPDATED PAPER WORK

9. Dated: 8-2-05, Signature: William A Ferguson
SUBSCRIBED AND SWORN TO before me, a Notary Public, this 2 day of August, ~~19~~ 2005
by Marjorie E Hodges.
Notary Public
MY COMMISSION EXPIRES

OFFICIAL SEAL
MARJORIE E. HODGES
NOTARY PUBLIC - State of Arizona
GRAHAM COUNTY
My Comm. Expires July 22, 2007

ENTERED INTO COMPUTER
9/29/05 AB

RECEIPT

GRAHAM COUNTY, AZ
RECORDER'S OFFICE

49128 08/03/2005 11:14AM

ITEM	AMOUNT
RECORDING 2005-04214	$18.00
TOTAL	$18.00
TENDERED	$20.00
CHANGE	$2.00

Customer: WILLIAM FERGUSON
Payment Method:
Cash: 20.00

THANK YOU

20[redacted]-04239
Page [redacted] of 4
Requested By: GARY FERGUSON
Wendy John, Graham County Recorder
08-04-2005 11:50 AM Recording Fee $18.00

Return Document to:

For BLM Use Only

AZ-3850-1 (July 1992)

10 @ $5 = 50
C
C

Telephone # ( )

☒ **AFFIDAVIT OF PERFORMANCE OF ANNUAL WORK.**
Also fill in ITEMS 1 through 9 and the reverse side of this document.

☐ **NOTICE OF INTENTION TO HOLD**
I intend to hold the claims(s)/site(s) listed on the reverse side of this document for the calendar year 19___.
Also fill in ITEMS 1 through 4 and ITEM 9.

NOTICES OF INTENTION TO HOLD ARE FOR MILLSITES AND TUNNEL SITES OR FOR MINING CLAIMS WHEN ASESSMENT WORK HAS NOT BEEN DONE, REGARDLESS OF WHETHER THE ANNUAL ASSESSMENT HAS BEEN SUSPENDED, DEFERRED, OR NOT YET ACCRUED. THE FILING OF A NOTICE OF INTENTION TO HOLD SHALL NOT RELIEVE THE OWNER OF COMPLYING WITH FEDERAL AND STATE LAWS PERTAINING TO THE PERFORMANCE OF ANNUAL ASSESSMENT WORK. NOTICES OF INTENTION TO HOLD FOR MILL SITES OR TUNNEL SITES NEED NOT BE COUNTY RECORDED. FOR MINING CLAIMS THE FORM FILED WITH THE BLM MUST BE IDENTICAL TO THE ONE THAT WAS OR WILL BE FILED WITH THE COUNTY.

Evidence of Annual Assessment Work or a Notice of Intention to Hold must be filed each calendar year following the calendar year in which the claim/site was located.

ALL CLAIMS LISTED ON A SINGLE AFFIDAVIT MUST BE CONTIGUOUS.

1. State of Arizona, County of GRAHAM ss:
2. I, (Name) GARY L. FERGUSON
3. Reside at (Address) 1997 LONE STAR RD.
City SAFFORD, County GRAHAM, State AZ, Zip 85546

being duly sworn, deposes and says that he/she is a citizen of the United States, more than eighteen years of age, that all of the facts set forth in this affidavit/jnotice, subject to the provisions and penalties of 18 USC 1001 pertaining to the filing of false, fictitous , or fraudulent statements with the United States, are true and correct according to the best of my knowledge, information and belief.

4. Owner's Name and Address (If not shown in items 1-3 above) CHECK HERE IF THIS IS A CHANGE OF ADDRESS ☐
PEGGY FERGUSON

5. That I am personally acquainted with the mining claims(s). The work and improvements were made by and at the expense of the owner(s) of said claim(s). Said contiguous group of claims, listed on the reverse side of this document, are situated in the LONE STAR Mining District, GRAHAM County, Arizona.

6. That between the dates starting at 12 o'clock noon on September 1, ~~19~~ 2004 And ending at 12 o'clock noon on September 1, 19 2005 at least $ 100.00 PER CLAIM Dollars worth of work and improvements were done and performed upon said claim(s) or upon one or more of a contiguous group of claims for the benefit of all, or wholly or partly outside of a contiguous group of claims for the benefit of all, not including the location work.

7. That the following persons were employed to perform the work and improvements described herein: GARY FERGUSON PEGGY FERGUSON, BILL FERGUSON, RAY ORR, WAYNE FERGUSON

8. That the work and improvements performed were: WORKED ON ROADWAY, STRAIGHTENED MONUMENTS AND POSTS. UPDATED PAPER WORK.

9. Dated: 8-4-05, Signature: Gary L. Ferguson
SUBSCRIBED AND SWORN TO before me, a Notary Public, this 4th day of August 19 2005
by Gary L. Ferguson.
Notary Public Jayme D. Gauthier
MY COMMISSION EXPIRES 3-19-8

OFFICIAL SEAL
JAYME D. GAUTHIER
NOTARY PUBLIC - State of Arizona
GRAHAM COUNTY
My Comm. Expires March 19, 2008

ENTERED INTO COMPUTER
9/29/05 QB

RECEIPT

GRAHAM COUNTY, AZ
RECORDER'S OFFICE

49141 08/04/2005 11:50AM

ITEM	AMOUNT
RECORDING 2005-04239	$18.00
TOTAL	$18.00
TENDERED	$20.00
CHANGE	$2.00

Customer: GARY FERGUSON
Payment Method:
Cash: 20.00

THANK YOU

2005-04270
Page 1 of 4
Requested By: GARY FERGUSON
Wendy John, Graham County Recorder
08-05-2005 03:04 PM Recording Fee $18.00

Return Document to:

For BLM Use Only

AZ-3850-1 (July 1992)

10 @ $5 = $50.

Telephone # ( )

☒ **AFFIDAVIT OF PERFORMANCE OF ANNUAL WORK.**
Also fill in ITEMS 1 through 9 and the reverse side of this document.

☐ **NOTICE OF INTENTION TO HOLD**
I intend to hold the claims(s)/site(s) listed on the reverse side of this document for the calendar year 19___.
Also fill in ITEMS 1 through 4 and ITEM 9.

NOTICES OF INTENTION TO HOLD ARE FOR MILLSITES AND TUNNEL SITES OR FOR MINING CLAIMS WHEN ASESSMENT WORK HAS NOT BEEN DONE, REGARDLESS OF WHETHER THE ANNUAL ASSESSMENT HAS BEEN SUSPENDED, DEFERRED, OR NOT YET ACCRUED. THE FILING OF A NOTICE OF INTENTION TO HOLD SHALL NOT RELIEVE THE OWNER OF COMPLYING WITH FEDERAL AND STATE LAWS PERTAINING TO THE PERFORMANCE OF ANNUAL ASSESSMENT WORK. NOTICES OF INTENTION TO HOLD FOR MILL SITES OR TUNNEL SITES NEED NOT BE COUNTY RECORDED. FOR MINING CLAIMS THE FORM FILED WITH THE BLM MUST BE IDENTICAL TO THE ONE THAT WAS OR WILL BE FILED WITH THE COUNTY.

Evidence of Annual Assessment Work or a Notice of Intention to Hold must be filed each calendar year following the calendar year in which the claim/site was located.

ALL CLAIMS LISTED ON A SINGLE AFFIDAVIT MUST BE CONTIGUOUS.

1. State of Arizona, County of GRAHAM ss:
2. I, (Name) GARY WAYNE FERGUSON
3. Reside at (Address) 9341 S. REDBIRD ROAD
City SAFFORD, County GRAHAM, State AZ, Zip 85546
being duly sworn, deposes and says that he/she is a citizen of the United States, more than eighteen years of age, that all of the facts set forth in this affidavit/jnotice, subject to the provisions and penalties of 18 USC 1001 pertaining to the filing of false, fictitous , or fraudulent statements with the United States, are true and correct according to the best of my knowledge, information and belief.

4. Owner's Name and Address (If not shown in items 1-3 above) CHECK HERE IF THIS IS A CHANGE OF ADDRESS ☐
SARA FERGUSON
TERRI LYNNE FERGUSON 5321 W GRANADA PHOENIX, A 85035

5. That I am personally acquainted with the mining claims(s). The work and improvements were made by and at the expense of the owner(s) of said claim(s). Said contiguous group of claims, listed on the reverse side of this document, are situated in the LONE STAR Mining District, GRAHAM County, Arizona.

6. That between the dates starting at 12 o'clock noon on September 1, ~~19~~ 2004 And ending at 12 o'clock noon on September 1, 2005 at least $ 100.00 Dollars worth of work and improvements were done and performed upon said claim(s) or upon one or more of a contiguous group of claims for the benefit of all, or wholly or partly outside of a contiguous group of claims for the benefit of all, not including the location work.

7. That the following persons were employed to perform the work and improvements described herein: WAYNE FERGUSON, BILL FERGUSON, GARY FERGUSON, RAY ORR, BRET FERGUSON

8. That the work and improvements performed were: WORKED ON ROADWAY, STRAIGHTENED MONUMENTS AND POSTS, UPDATED PAPER WORK

9. Dated: 8-5-05, Signature:
SUBSCRIBED AND SWORN TO before me, a Notary Public, this 5 day of August, 2005
by Karen E. Redford
Notary Public Karen E. Redford
MY COMMISSION EXPIRES 12/21/2008

OFFICIAL SEAL
KAREN E. REDFORD
NOTARY PUBLIC - State of Arizona
GRAHAM COUNTY
My Comm. Expires Feb. 21, 2008

ENTERED INTO COMPUTER
9/29/05 AB

RECEIPT

GRAHAM COUNTY, AZ
RECORDER'S OFFICE

49163 08/05/2005 03:04PM

ITEM	AMOUNT
RECORDING 2005-04270	$18.00
TOTAL	$18.00
TENDERED	$18.00
CHANGE	$0.00

Customer: GARY FERGUSON

Payment Method:
Check: 18.00
Check Name: WAYNE'S INC
Check Number: 6038

THANK YOU

United States Department of the Interior
Bureau of Land Management
BUSINESS & SUPPORT SVCS DIV
222 N CENTRAL AVE
PHOENIX, AZ 85004 -2203
Phone: (602) 417-9200

Receipt	
No:	1126222

Transaction #: 1165202
Date of Transaction: 08/11/2005

CUSTOMER:	GARY L FERGUSON 1997 LONE STAR RD SAFFORD,AZ 85546

LINE #	QTY	DESCRIPTION	REMARKS	UNIT PRICE	TOTAL
1	1.00	LOCATABLE MINERALS / MINING CLAIMS-NOT NEW-UNADJUD,ONE AUTH NO. ONLY / MINING CLAIM MONEY RECEIVED (455) **CASES:** AMC69625/$150.00	WAIVER/POL 2005 - 30	- n/a -	150.00
				TOTAL:	**$150.00**

PAYMENT INFORMATION				
1	AMOUNT:	$150.00	POSTMARKED:	08/08/2005
	TYPE:	CHECK	RECEIVED:	08/09/2005
	CHECK NO:	456816935		
	NAME:	FERGUSON, GARY L 1997 LONE STAR RD SAFFORD AZ 85546		

REMARKS

This receipt was generated by the automated BLM Collections and Billing System and is a paper representation of a portion of the official electronic record contained therein.

2004-04004
Page 1 of
Requested By: GARY FERGUSON
Wendy John, Graham County Recorder
08-06-2004 03:21 PM Recording Fee $18.00

AMC 69530

Return Document to:

Telephone # ( )

For BLM Use Only

10 @ $5 = 50.00

1 of 3

AZ-3850-1 (July 1992)

RECEIVED
BUREAU OF
LAND MANAGEMENT
2004 AUG 12 A 9:40
ARIZONA
STATE OFFICE
PHOENIX, ARIZONA

☒ **AFFIDAVIT OF PERFORMANCE OF ANNUAL WORK.**
Also fill in ITEMS 1 through 9 and the reverse side of this document.

☐ **NOTICE OF INTENTION TO HOLD**
I intend to hold the claims(s)/site(s) listed on the reverse side of this document for the calendar year 19___.
Also fill in ITEMS 1 through 4 and ITEM 9.

NOTICES OF INTENTION TO HOLD ARE FOR MILLSITES AND TUNNEL SITES OR FOR MINING CLAIMS WHEN ASESSMENT WORK HAS NOT BEEN DONE, REGARDLESS OF WHETHER THE ANNUAL ASSESSMENT HAS BEEN SUSPENDED, DEFERRED, OR NOT YET ACCRUED. THE FILING OF A NOTICE OF INTENTION TO HOLD SHALL NOT RELIEVE THE OWNER OF COMPLYING WITH FEDERAL AND STATE LAWS PERTAINING TO THE PERFORMANCE OF ANNUAL ASSESSMENT WORK. NOTICES OF INTENTION TO HOLD FOR MILL SITES OR TUNNEL SITES NEED NOT BE COUNTY RECORDED. FOR MINING CLAIMS THE FORM FILED WITH THE BLM MUST BE IDENTICAL TO THE ONE THAT WAS OR WILL BE FILED WITH THE COUNTY.

Evidence of Annual Assessment Work or a Notice of Intention to Hold must be filed each calendar year following the calendar year in which the claim/site was located.

ALL CLAIMS LISTED ON A SINGLE AFFIDAVIT MUST BE CONTIGUOUS.

1. State of Arizona, County of GRAHAM ss:
2. I, (Name) GARY L. FERGUSON
3. Reside at (Address) 1997 LONE STAR RD
City SAFFORD, County GRAHAM, State AZ, Zip 85546
being duly sworn, deposes and says that he/she is a citizen of the United States, more than eighteen years of age, that all of the facts set forth in this affidavit/jnotice, subject to the provisions and penalties of 18 USC 1001 pertaining to the filing of false, fictitous , or fraudulent statements with the United States, are true and correct according to the best of my knowledge, information and belief.

4. Owner's Name and Address (If not shown in items 1-3 above). CHECK HERE IF THIS IS A CHANGE OF ADDRESS ☐
PEGGY FERGUSON

5. That I am personally acquainted with the mining claims(s). The work and improvements were made by and at the expense of the owner(s) of said claim(s). Said contiguous group of claims, listed on the reverse side of this document, are situated in the LONE STAR Mining District, GRAHAM County, Arizona.

6. That between the dates starting at 12 o'clock noon on September 1, ~~19~~ 2003 And ending at 12 o'clock noon on September 1, ~~19~~ 2004 at least $ 100.00 PER CLAIM Dollars worth of work and improvements were done and performed upon said claim(s) or upon one or more of a contiguous group of claims for the benefit of all, or wholly or partly outside of a contiguous group of claims for the benefit of all, not including the location work.

7. That the following persons were employed to perform the work and improvements described herein: GARY FERGUSON, RAY ORR, BILL FERGUSON, WAYNE FERGUSON

8. That the work and improvements performed were: REPLACED WEATHERED & BROKEN IDENTIFICATION STAKES PAINTED AND REBUILT DAMAGED MONUMENTS. UPDATED PAPER WORK.

9. Dated: 8-6-04, Signature: Gary L. Ferguson
SUBSCRIBED AND SWORN TO before me, a Notary Public, this 6th day of Aug., 19 2004
by GARY L FERGUSON
Notary Public Jayme D. Gauthier
MY COMMISSION EXPIRES 3-19-8

OFFICIAL SEAL
JAYME D. GAUTHIER
NOTARY PUBLIC - State of Arizona
GRAHAM COUNTY
My Comm. Expires March 19, 2008

ENTERED INTO COMPUTER
11/15/04 ab

If the claims/sites have consecutive BLM#s and are in the same Township, Range and Section(s), the may be listed as follows:

SAMPLE 1 - 10 | A MC 19640 - 49 | DKT/Pg 1025/1-10 RECORDING #9106173-82. | 4N | 20W | 36

	CLAIM/SITE NAME	SERIAL NUMBER	Dkt/Pg or Recording # Of ORIGINAL LOCATION NOTICE		TWN SHP	RNG	SEC(S)
1.	SKYVIEW #1	AMC 69624 ✓	186	315	T5S	R26E	23-14
2.	SKYVIEW #22	AMC 69645	186	50	T5S	R26E	23
3.	SKYVIEW #24	AMC 69647	186	52	T5S	R26E	23
4.	SKYVIEW #26	AMC 69649	186	54	T5S	R26E	23
5.	SKYVIEW #28	AMC 69651	186	56	T5S	R26E	23
6.	SKYVIEW #30	AMC 69653	186	58	T5S	R26E	23
7.	SKYVIEW #31	AMC 69654	186	59	T5S	R26E	23
8.	SKYVIEW #36	AMC 69659	186	64	T5S	R26E	23-14
9.	SKYVIEW #37	AMC 69660	186	65	T5S	R26E	23-14
10.	SKYVIEW #38	AMC 69661	186	67	T5S	R26E	23-14
11.		AMC					
12.		AMC					
13.		AMC					
14.		AMC					
15.		AMC					
16.		AMC					
17.		AMC					
18.		AMC					
19.		AMC					
20.		AMC					
21.		AMC					
22.		AMC					
23.		AMC					
24.		AMC					
25.		AMC					
26.		AMC					
27.		AMC					
28.		AMC					
29.		AMC					
30.		AMC					

FILE WITH: BUREAU OF LAND MANAGEMENT, 222 NORTH CENTRAL AVENUE, PHOENIX, ARIZONA 85004-2203 and the respective county recorder, ON OR BEFORE DECEMBER 30th (NOT THE 31st). BLM requires a $5.00 nonrefundable service charge for each mining claim, mill site or tunnel site.

This form is for the purpose of complying with the laws of the United States Department of the Interior, Bureau of Land Management and the State of Arizona pertaining to assessment work and/or noitce of intention to hold. 30 USC 28, 43 CFR 3833.2, ARS 27-208. Subject to Paperwork Reduction Act and Privacy Act statements available at the BLM AZ State Office. This form is not copyrighted. It may be reproduced without restriction.

For BLM Use Only

2004-[illegible]964
Page 1 of [illegible]
Requested By. BILL A FERGUSON
Wendy John Graham County Recorder
08-05-2004 09:35 AM Recording Fee $18.00

Return Document to:

Telephone # ( )

For BLM Use Only

10 @ $5 = $50

2043

AZ-3850-1 (July 1992)

2004 AUG 12 A 9:40

AFFIDAVIT OF PERFORMANCE OF ANNUAL WORK.

Also fill in ITEMS 1 through 9 and the reverse side of this document.

NOTICE OF INTENTION TO HOLD

I intend to hold the claims(s)/site(s) listed on the reverse side of this document for the calendar year 19___.
Also fill in ITEMS 1 through 4 and ITEM 9.

NOTICES OF INTENTION TO HOLD ARE FOR MILLSITES AND TUNNEL SITES OR FOR MINING CLAIMS WHEN ASESSMENT WORK HAS NOT BEEN DONE, REGARDLESS OF WHETHER THE ANNUAL ASSESSMENT HAS BEEN SUSPENDED, DEFERRED, OR NOT YET ACCRUED. THE FILING OF A NOTICE OF INTENTION TO HOLD SHALL NOT RELIEVE THE OWNER OF COMPLYING WITH FEDERAL AND STATE LAWS PERTAINING TO THE PERFORMANCE OF ANNUAL ASSESSMENT WORK. NOTICES OF INTENTION TO HOLD FOR MILL SITES OR TUNNEL SITES NEED NOT BE COUNTY RECORDED. FOR MINING CLAIMS THE FORM FILED WITH THE BLM MUST BE IDENTICAL TO THE ONE THAT WAS OR WILL BE FILED WITH THE COUNTY.

Evidence of Annual Assessment Work or a Notice of Intention to Hold must be filed each calendar year following the calendar year in which the claim/site was located.

ALL CLAIMS LISTED ON A SINGLE AFFIDAVIT MUST BE CONTIGUOUS.

1. State of Arizona, County of GRAHAM ss:
2. I, (Name) WILLIAM A. FERGUSON
3. Reside at (Address) 1943 LONE STAR RD
City SAFFORD, County GRAHAM, State AZ, Zip 85546

being duly sworn, deposes and says that he/she is a citizen of the United States, more than eighteen years of age, that all of the facts set forth in this affidavit/jnotice, subject to the provisions and penalties of 18 USC 1001 pertaining to the filing of false, fictitous , or fraudulent statements with the United States, are true and correct according to the best of my knowledge, information and belief.

4. Owner's Name and Address (If not shown in items 1-3 above). CHECK HERE IF THIS IS A CHANGE OF ADDRESS ☐
KRISTIN FERGUSON
RAYMOND D. ORR
KIM ORR

5. That I am personally acquainted with the mining claims(s). The work and improvements were made by and at the expense of the owner(s) of said claim(s). Said contiguous group of claims, listed on the reverse side of this document, are situated in the LONE STAR Mining District, ~~[illegible]~~ GRAHAM County, Arizona.

6. That between the dates starting at 12 o'clock noon on September 1, ~~19~~ 2003 And ending at 12 o'clock noon on September 1, 19 2004 at least $ 100 oo Dollars worth of work and improvements were done and performed upon said claim(s) or upon one or more of a contiguous group of claims for the benefit of all, or wholly or partly outside of a contiguous group of claims for the benefit of all, not including the location work.

7. That the following persons were employed to perform the work and improvements described herein:

8. That the work and improvements performed were: BILL FERGUSON WESTON FERGUSON GARY FERGUSON RAY ORR, BILL ORR, WAYNE FERGUSON

9. Dated: 8-5-2004, Signature: William A Ferguson
SUBSCRIBED AND SWORN TO before me, a Notary Public, this 5 day of August 2004
by
Notary Public Marjorie E. Hodges
MY COMMISSION EXPIRES

OFFICIAL SEAL
MARJORIE E. HODGES
NOTARY PUBLIC - State of Arizona
GRAHAM COUNTY

Ex 7-22-007

ENTERED INTO COMPUTER
14/15/04 aab

If the claims/sites have consecutive BLM#s and are in the same Township, Range and Section(s), the may be listed as follows:

SAMPLE 1 - 10 A MC 19640 - 49 DKT/Pg 1025/1-10 RECORDING #9106173-82. 4N 20W 36

	CLAIM/SITE NAME	SERIAL NUMBER	Dkt/Pg or Recording # Of ORIGINAL LOCATION NOTICE		TWN SHP	RNG	SEC(S)
1.	SKYVIEW #4	AMC 69627 ✓	D 188	318	T5S	R26E	14
2.	SKYVIEW #5	AMC 69628 ✓	188	319	T5S	R26E	13-14
3.	SKYVIEW #23	AMC 69646	186	57	T5S	R26E	14-23
4.	SKYVIEW #25	AMC 69648	186	53	T5S	R26E	23
5.	SKYVIEW #27	AMC 69650	186	55	T5S	R26E	23
6.	SKYVIEW #29	AMC 69652	186	57	T5S	R26E	23
7.	SKYVIEW #32	AMC 69655	186	60	T5S	R26E	13-14-23
8.	SKYVIEW #33	AMC 69656	186	61	T5S	R26E	22-23
9.	SKYVIEW #34	AMC 69657	186	62	T5S	R26E	22-23
10.	SKYVIEW #35	AMC 69658	186	63	T5S	R26E	22-23
11.		AMC					
12.		AMC					
13.		AMC					
14.		AMC					
15.		AMC					
16.		AMC					
17.		AMC					
18.		AMC					
19.		AMC					
20.		AMC					
21.		AMC					
22.		AMC					
23.		AMC					
24.		AMC					
25.		AMC					
26.		AMC					
27.		AMC					
28.		AMC					
29.		AMC					
30.		AMC					

FILE WITH: BUREAU OF LAND MANAGEMENT, 222 NORTH CENTRAL AVENUE, PHOENIX, ARIZONA 85004-2203 and the respective county recorder, ON OR BEFORE DECEMBER 30th (NOT THE 31st). BLM requires a $5.00 nonrefundable service charge for each mining claim, mill site or tunnel site.

This form is for the purpose of complying with the laws of the United States Department of the Interior, Bureau of Land Management and the State of Arizona pertaining to assessment work and/or noitce of intention to hold. 30 USC 28, 43 CFR 3833.2, ARS 27-208. Subject to Paperwork Reduction Act and Privacy Act statements available at the BLM AZ State Office. This form is not copyrighted. It may be reproduced without restriction.

For BLM Use Only

2004-04026
Page 1 of 11
Requested By: WAYNE FERGUSON
Wendy John, Graham County Recorder
08-09-2004 01:10 PM Recording Fee $18.00

Return Document to:

Telephone # ( )

For BLM Use Only

10 @ $5 = $50

3015

AZ-3850-1 (July 1992)

RECEIVED
BUREAU OF
LAND MANAGEMENT
2004 AUG 12 A 9:4
ARIZONA
STATE OFFICE
PHOENIX, ARIZONA

☒ **AFFIDAVIT OF PERFORMANCE OF ANNUAL WORK.**
Also fill in ITEMS 1 through 9 and the reverse side of this document.

☐ **NOTICE OF INTENTION TO HOLD**
I intend to hold the claims(s)/site(s) listed on the reverse side of this document for the calendar year 19___.
Also fill in ITEMS 1 through 4 and ITEM 9.

NOTICES OF INTENTION TO HOLD ARE FOR MILLSITES AND TUNNEL SITES OR FOR MINING CLAIMS WHEN ASESSMENT WORK HAS NOT BEEN DONE, REGARDLESS OF WHETHER THE ANNUAL ASSESSMENT HAS BEEN SUSPENDED, DEFERRED, OR NOT YET ACCRUED. THE FILING OF A NOTICE OF INTENTION TO HOLD SHALL NOT RELIEVE THE OWNER OF COMPLYING WITH FEDERAL AND STATE LAWS PERTAINING TO THE PERFORMANCE OF ANNUAL ASSESSMENT WORK. NOTICES OF INTENTION TO HOLD FOR MILL SITES OR TUNNEL SITES NEED NOT BE COUNTY RECORDED. FOR MINING CLAIMS THE FORM FILED WITH THE BLM MUST BE IDENTICAL TO THE ONE THAT WAS OR WILL BE FILED WITH THE COUNTY.

Evidence of Annual Assessment Work or a Notice of Intention to Hold must be filed each calendar year following the calendar year in which the claim/site was located.

ALL CLAIMS LISTED ON A SINGLE AFFIDAVIT MUST BE CONTIGUOUS.

1. State of Arizona, County of GRAHAM ss:
2. I, (Name) GARY WAYNE FERGUSON
3. Reside at (Address) 9341 S. REDBIRD ROAD
City SAFFORD, County GRAHAM, State AZ, Zip 85546

being duly sworn, deposes and says that he/she is a citizen of the United States, more than eighteen years of age, that all of the facts set forth in this affidavit/jnotice, subject to the provisions and penalties of 18 USC 1001 pertaining to the filing of false, fictitous , or fraudulent statements with the United States, are true and correct according to the best of my knowledge, information and belief.

4. Owner's Name and Address (If not shown in items 1-3 above). CHECK HERE IF THIS IS A CHANGE OF ADDRESS ☐
SARA FERGUSON
TERRI FERGUSON

5. That I am personally acquainted with the mining claims(s). The work and improvements were made by and at the expense of the owner(s) of said claim(s). Said contiguous group of claims, listed on the reverse side of this document, are situated in the LONE STAR Mining District, GRAHAM County, Arizona.

6. That between the dates starting at 12 o'clock noon on September 1, ~~19~~ 2003 And ending at 12 o'clock noon on September 1, 19 2004 at least $ 100.00 Dollars worth of work and improvements were done and performed upon said claim(s) or upon one or more of a contiguous group of claims for the benefit of all, or wholly or partly outside of a contiguous group of claims for the benefit of all, not including the location work.

7. That the following persons were employed to perform the work and improvements described herein: WAYNE FERGUSON GARY FERGUSON RAY ORR, BILL FERGUSON, ERET FERGUS

8. That the work and improvements performed were: REPLACED WEATHERED & MISSING POSTS PAINTED & REBUILT MONUMENTS UPDATED PAPER WORK

9. Dated: 8-9-04, Signature:

SUBSCRIBED AND SWORN TO before me, a Notary Public, this 9th day of August ~~19~~ 2004
by Gary Ferguson
Notary Public Barbara Alvillar-Sosa
MY COMMISSION EXPIRES

NOTARY PUBLIC
STATE OF ARIZONA
Graham County
BARBARA ALVILLAR-SOSA
My Commission Expires July 15, 2005

ENTERED INTO COMPUTER
11/15/04 AB

If the claims/sites have consecutive BLM#s and are in the same Township, Range and Section(s), the may be listed as follows:

SAMPLE 1 - 10 A MC 19640 - 49 DKT/Pg 1025/1-10 RECORDING #9106173-82. 4N 20W 36

	CLAIM/SITE NAME	SERIAL NUMBER	Dkt/Pg or Recording # Of ORIGINAL LOCATION NOTICE		TWN SHP	RNG	SEC(S)
1.	SKYVIEW #2	AMC 69625 ✓	D 188	P. 316	T5S	R26E	14
2.	SKYVIEW #3	AMC 69626 ✓	188	317	T5S	R26E	14
3.	SKYVIEW #6	AMC 69629 ✓	188	320	T5S	R26E	13-14
4.	SKYVIEW #7	AMC 69630 ✓	188	321	T5S	R26E	14
5.	SKYVIEW #8	AMC 69631 ✓	188	322	T5S	R26E	14
6.	SKYVIEW #9	AMC 69632 ✓	188	323	T5S	R26E	14
7.	SKYVIEW #13	AMC 69636	188	409	T5S	R26E	13-14
8.	SKYVIEW #14	AMC 69637	188	410	T5S	R26E	13-14
9.	SKYVIEW #15	AMC 69638	188	411	T5S	R26E	13-14
10.	SKYVIEW #16	AMC 69639	188	412	T5S	R26E	14
11.		AMC					
12.		AMC					
13.		AMC					
14.		AMC					
15.		AMC					
16.		AMC					
17.		AMC					
18.		AMC					
19.		AMC					
20.		AMC					
21.		AMC					
22.		AMC					
23.		AMC					
24.		AMC					
25.		AMC					
26.		AMC					
27.		AMC					
28.		AMC					
29.		AMC					
30.		AMC					

FILE WITH: BUREAU OF LAND MANAGEMENT, 222 NORTH CENTRAL AVENUE, PHOENIX, ARIZONA 85004-2203 and the respective county recorder, ON OR BEFORE DECEMBER 30th (NOT THE 31st). BLM requires a $5.00 nonrefundable service charge for each mining claim, mill site or tunnel site.

This form is for the purpose of complying with the laws of the United States Department of the Interior, Bureau of Land Management and the State of Arizona pertaining to assessment work and/or noitce of intention to hold. 30 USC 28, 43 CFR 3833.2, ARS 27-208. Subject to Paperwork Reduction Act and Privacy Act statements available at the BLM AZ State Office. This form is not copyrighted. It may be reproduced without restriction.

For BLM Use Only

United States Department of the Interior
Bureau of Land Management
BUSINESS & SUPPORT SVCS DIV
222 N CENTRAL AVE
PHOENIX, AZ 85004 -2203
Phone: (602) 417-9200

Receipt	
No:	927994

Transaction #: 962188
Date of Transaction: 08/13/2004

CUSTOMER:	GARY L FERGUSON 1997 LONE STAR RD SAFFORD,AZ 85546

LINE #	QTY	DESCRIPTION	REMARKS	UNIT PRICE	TOTAL
1	1.00	LOCATABLE MINERALS / MINING CLAIMS-NOT NEW-UNADJUD,ONE AUTH NO. ONLY / MINING CLAIM MONEY RECEIVED (455) **CASES:** AMC69624/$150.00	WAIVER & POL 2004 (30)	- n/a -	150.00
				TOTAL:	**$150.00**

PAYMENT INFORMATION				
1	AMOUNT:	$150.00	POSTMARKED:	08/11/2004
	TYPE:	CHECK	RECEIVED:	08/12/2004
	CHECK NO:	731939257		
	NAME:	FERGUSON, GARY 1997 LONE STAR RD SAFFORD AZ 85546		

REMARKS

This receipt was generated by the automated BLM Collections and Billing System and is a paper representation of a portion of the official electronic record contained therein.

457

3 of 3

Form 3830-2
(January 2000)

UNITED STATES
DEPARTMENT OF THE INTERIOR
BUREAU OF LAND MANAGEMENT

MAINTENANCE FEE WAIVER CERTIFICATION

FORM APPROVED
OMB NO. 1004-0114
Expires: December 31, 2002

SEE INSTRUCTIONS ON REVERSE AMC 69530 2004 - 2005

1. This small miner waiver is filed for the assessment year beginning at noon on September 1, 2004 and ending at noon on September 1, 2005
2. The undersigned and all related parties owned ten or fewer mining claims, mill, or tunnel sites located and maintained on Federal lands in the United States of America on September 1, 2004
3. The undersigned have performed the assessment work **required by law** for each mining claim listed **prior to filing this waiver** and understand that by filing this form; an affidavit of assessment work **must** be recorded by the December 30th following the filing of this waiver.
4. The undersigned understand that if the assessment work obligation has not yet come due under 30 U.S.C. 28 (for those claims in their first assessment year only); a notice of intent to hold reciting this condition **must** be recorded by the December 30th following the filing of this waiver.
5. The undersigned understand that mill and tunnel sites may also be listed upon this waiver and be waived from payment of the maintenance fee; and that a notice of intent to hold for these sites is required to be recorded by the December 30th immediately following the filing of this waiver.
6. The undersigned understand and acknowledge that pursuant to 43 U.S.C. 1212 and 18 U.S.C. 1001; the filing or recording of a false, fictitious, or fraudulent document with the Bureau of Land Management may result in a fine of up to $250,000, a prison term not to exceed five years, or both.
7. The mining claims, mill or tunnel sites for which this waiver from payment of the maintenance fees is requested are:

CLAIM OR SITE NAME	BLM RECORDATION SERIAL NUMBER
1. SKYVIEW #2	AMC 69625
2. SKYVIEW #3	AMC 69626
3. SKYVIEW #6	AMC 69629
4. SKYVIEW #7	AMC 69630
5. SKYVIEW #8	AMC 69631
6. SKYVIEW #9	AMC 69632
7. SKYVIEW #13	AMC 69636
8. SKYVIEW #14	AMC 69637
9. SKYVIEW #15	AMC 69638
10. SKYVIEW #16	AMC 69639

The owner(s) (claimants) of the above mining claims and sites are:

GARY WAYNE FERGUSON
(Owner's Name - Please Print)

Gary W
(Owner's Signature)

9341 S. REDBIRD RD
(Street or P.O. Box)

SAFFORD AZ 85546
(City) (State) (Zip Code)

SARA FERGUSON
(Owner's Name - Please Print)

Sara Ferguson
(Owner's Signature)

3454 E. Hwy 70
(Street or P.O. Box)

SAFFORD AZ 85546
(City) (State) (Zip Code)

TERRI L. FERGUSON
(Owner's Name - Please Print)

Terri L. Ferguson
(Owner's Signature)

5321 W. GRANADA
(Street or P.O. Box)

PHOENIX AZ 85035
(City) (State) (Zip Code)

RECEIVED
BUREAU OF
LAND MANAGEMENT
2004 AUG 12 A 9:40
ARIZONA
STATE OFFICE
PHOENIX, ARIZONA

ENTERED IN COMPUTER
RE 10/20/2004

(Continued on reverse)

(Owner's Name - Please Print) (Owner's Signature)

(Street or P.O. Box) (City) (State) (Zip Code)

(Owner's Name - Please Print) (Owner's Signature)

(Street or P.O. Box) (City) (State) (Zip Code)

(Owner's Name - Please Print) (Owner's Signature)

(Street or P.O. Box) (City) (State) (Zip Code)

(Owner's Name - Please Print) (Owner's Signature)

(Street or P.O. Box) (City) (State) (Zip Code)

INSTRUCTIONS

1. This certification is made under the provisions of § 1744 of Title 43 and § 28-28k of Title 30 of the United States Code; and the regulations thereunder (43 CFR Part 3830).
2. The claimant(s) **must** fill in the dates in paragraph 1 for the beginning and ending of the assessment year for which this waiver is sought.
3. The claimant(s) **must** fill in the date in paragraph 2 for the beginning of the assessment year for which this waiver is sought.
4. All claim and site names and Bureau of Land Management (BLM) serial numbers **must** be listed for the mining claims, mill sites, and tunnel sites for which the waiver is sought.
5. All owners of the mining claims, mill sites, and tunnel sites and their addresses **must** be given.
6. This waiver form **must** be signed by all the claimants or their designated agent, in original form. If an agent is designated, a notarized designation of agent, signed by all of the claimants with proper address given, **must** be submitted with this waiver.
7. This form **must** be filed no later than September 1st for the upcoming assessment year in the BLM State Office where the mining claims or sites are recorded, or the waiver cannot be granted by the BLM. (Example: to obtain a waiver for the assessment year 2000, which begins at noon on September 1, 1999, you **must** qualify for and file for a waiver no later than September 1, 1999 in the proper BLM State Office).
8. For all mining claims which require assessment work, you **must** record an affidavit of labor on or before the December 30th immediately following the filing of this waiver. For all other mining claims or sites waived, you **must** record a notice of intent to hold on or before the December 30th immediately following the filing of this waiver.
9. Mill and tunnel sites may also be listed upon this waiver and be waived from payment of the maintenance fee. A notice of intent to hold for these sites is required to be filed by the December 30th following the filing of this waiver.

NOTICE/BURDEN HOURS STATEMENT

The Privacy Act of 1974, *as amended,* and the regulation in 43 CFR 2.48(d) provide that you be furnished the following information in connection with the information required by this certification of waiver from rental fees.

AUTHORITY: 30 U.S.C. 28-28k; 43 U.S.C. 1201, 1457, 1740, and 1744; and 43 CFR 3830.

PRINCIPLE PURPOSE: This information is to be used to verify that the owner(s) (claimants) of a mining claim has complied with 30 U.S.C. 28f and is entitled to perform assessment work in lieu of paying the maintenance fee for the mining claims listed on this form.

ROUTINE USE: (1) Adjudication of the claimant(s) certification of waiver from paying the maintenance fee otherwise required by 30 U.S.C. 28f. (2) Disclosure may be made to appropriate Federal agencies when location is made within the agency's geographic area of responsibility. (3) Information from the record and/or the record will be transferred to the appropriate Federal, State, or local agency, or a member of the public in response to a specific request for pertinent information. (4) Information may also be provided to the Department of Justice or in a proceeding before a court or adjudicative body; or to Federal, State, local or foreign agencies when needed for enforcement of civil or criminal codes or applicable regulations concerning title rights upon the public land.

EFFECT OF NOT PROVIDING INFORMATION: Disclosure of this information is required by 30 U.S.C. 28f and 43 CFR Part 3830 for those qualified claimants wishing to take the small miner waiver allowed. Failure to supply the information required in this form to support the claimants certification of waiver from payment of the otherwise required maintenance fees will result in the waiver being disallowed and the mining claims subject to forfeiture by BLM under 30 U.S.C. 28i.

The Paperwork Reduction Act of 1995 requires us to inform you that:

This information is being collected to allow the BLM to determine if you qualify for a waiver from the payment of $100 per mining claim or site maintenance fee established in 30 U.S.C. 28f and the implementing regulations at 43 CFR 3830. A response to this request is required in accordance with the statute to obtain your benefit.

BLM would like you to know that you do not have to respond to this, or any other, Federal agency-sponsored information collection unless it displays a currently valid OMB control number.

Public reporting burden for this form is estimated to average 8 minutes (0.133 hours) per response, including time to review instructions, gathering and maintaining data, and completing and reviewing the form. Direct comments regarding this burden estimate, or any other aspect of this form, to the U.S. Department of the Interior, Bureau of Land Management, (1004-0114) Bureau Clearance Officer (WO-630), Mail Stop 401 LS, 1849 C St., N.W.,Washington, D.C. 20240.

FOR OFFICIAL USE ONLY

456

2073

Form 3830-2
(January 2000)

UNITED STATES
DEPARTMENT OF THE INTERIOR
BUREAU OF LAND MANAGEMENT

MAINTENANCE FEE WAIVER CERTIFICATION

FORM APPROVED
OMB NO. 1004-0114
Expires: December 31, 2002

SEE INSTRUCTIONS ON REVERSE AMC 69530

2004 - 2005

1. This small miner waiver is filed for the assessment year beginning at noon on September 1, 2004 and ending at noon on September 1, 2005
2. The undersigned and all related parties owned ten or fewer mining claims, mill, or tunnel sites located and maintained on Federal lands in the United States of America on September 1, 2004
3. The undersigned have performed the assessment work **required by law** for each mining claim listed **prior to filing this waiver** and understand that by filing this form; an affidavit of assessment work **must** be recorded by the December 30th following the filing of this waiver.
4. The undersigned understand that if the assessment work obligation has not yet come due under 30 U.S.C. 28 (for those claims in their first assessment year only); a notice of intent to hold reciting this condition **must** be recorded by the December 30th following the filing of this waiver.
5. The undersigned understand that mill and tunnel sites may also be listed upon this waiver and be waived from payment of the maintenance fee; and that a notice of intent to hold for these sites is required to be recorded by the December 30th immediately following the filing of this waiver.
6. The undersigned understand and acknowledge that pursuant to 43 U.S.C. 1212 and 18 U.S.C. 1001; the filing or recording of a false, fictitious, or fraudulent document with the Bureau of Land Management may result in a fine of up to $250,000, a prison term not to exceed five years, or both.
7. The mining claims, mill or tunnel sites for which this waiver from payment of the maintenance fees is requested are:

	CLAIM OR SITE NAME	BLM RECORDATION SERIAL NUMBER
1.	SKYVIEW #4	AMC 69627
2.	SKYVIEW #5	AMC 69628
3.	SKYVIEW #23	AMC 69646
4.	SKYVIEW #25	AMC 69648
5.	SKYVIEW #27	AMC 69650
6.	SKYVIEW #29	AMC 69652
7.	SKYVIEW #32	AMC 69655
8.	SKYVIEW #33	AMC 69656
9.	SKYVIEW #34	AMC 69657
10.	SKYVIEW #35	AMC 69658

The owner(s) (claimants) of the above mining claims and sites are:

WILLIAM A. FERGUSON (Owner's Name - Please Print) — William A Ferguson (Owner's Signature)

1943 LONESTAR RD (Street or P.O. Box)

SAFFORD (City) AZ (State) 85546 (Zip Code)

KRISTIN ELLEN FERGUSON (Owner's Name - Please Print) — Kristi Ferguson (Owner's Signature)

1943 LONE STAR RD. (Street or P.O. Box)

SAFFORD (City) AZ (State) 85546 (Zip Code)

RAYMOND D. ORR (Owner's Name - Please Print) — Raymond D. Orr (Owner's Signature)

P.O. BOX 611 (Street or P.O. Box)

THATCHER (City) AZ (State) 85552 (Zip Code)

RECEIVED
BUREAU OF
LAND MANAGEMENT
2004 AUG 12 A 9:40
ARIZONA
STATE OFFICE
PHOENIX, ARIZONA

ENTERED IN COMPUTER
RE 10/20/04

(Continued on reverse)

KIMBERLY S. ORR (Owner's Name - Please Print)	Kimberly S. Orr (Owner's Signature)			
P.O BOX 611 (Street or P.O. Box)	THATCHER (City)	AZ. (State)	85552 (Zip Code)	
(Owner's Name - Please Print)	(Owner's Signature)			
(Street or P.O. Box)	(City)	(State)	(Zip Code)	
(Owner's Name - Please Print)	(Owner's Signature)			
(Street or P.O. Box)	(City)	(State)	(Zip Code)	
(Owner's Name - Please Print)	(Owner's Signature)			
(Street or P.O. Box)	(City)	(State)	(Zip Code)	

INSTRUCTIONS

1. This certification is made under the provisions of § 1744 of Title 43 and § 28-28k of Title 30 of the United States Code; and the regulations thereunder (43 CFR Part 3830).
2. The claimant(s) **must** fill in the dates in paragraph 1 for the beginning and ending of the assessment year for which this waiver is sought.
3. The claimant(s) **must** fill in the date in paragraph 2 for the beginning of the assessment year for which this waiver is sought.
4. All claim and site names and Bureau of Land Management (BLM) serial numbers **must** be listed for the mining claims, mill sites, and tunnel sites for which the waiver is sought.
5. All owners of the mining claims, mill sites, and tunnel sites and their addresses **must** be given.
6. This waiver form **must** be signed by all the claimants or their designated agent, in original form. If an agent is designated, a notarized designation of agent, signed by all of the claimants with proper address given, **must** be submitted with this waiver.
7. This form **must** be filed no later than September 1st for the upcoming assessment year in the BLM State Office where the mining claims or sites are recorded, or the waiver cannot be granted by the BLM. (Example: to obtain a waiver for the assessment year 2000, which begins at noon on September 1, 1999, you **must** qualify for and file for a waiver no later than September 1, 1999 in the proper BLM State Office).
8. For all mining claims which require assessment work, you **must** record an affidavit of labor on or before the December 30th immediately following the filing of this waiver. For all other mining claims or sites waived, you **must** record a notice of intent to hold on or before the December 30th immediately following the filing of this waiver.
9. Mill and tunnel sites may also be listed upon this waiver and be waived from payment of the maintenance fee. A notice of intent to hold for these sites is required to be filed by the December 30th following the filing of this waiver.

NOTICE/BURDEN HOURS STATEMENT

The Privacy Act of 1974, *as amended,* and the regulation in 43 CFR 2.48(d) provide that you be furnished the following information in connection with the information required by this certification of waiver from rental fees.

AUTHORITY: 30 U.S.C. 28-28k; 43 U.S.C. 1201, 1457, 1740, and 1744; and 43 CFR 3830.

PRINCIPLE PURPOSE: This information is to be used to verify that the owner(s) (claimants) of a mining claim has complied with 30 U.S.C. 28f and is entitled to perform assessment work in lieu of paying the maintenance fee for the mining claims listed on this form.

ROUTINE USE: (1) Adjudication of the claimant(s) certification of waiver from paying the maintenance fee otherwise required by 30 U.S.C. 28f. (2) Disclosure may be made to appropriate Federal agencies when location is made within the agency's geographic area of responsibility. (3) Information from the record and/or the record will be transferred to the appropriate Federal, State, or local agency, or a member of the public in response to a specific request for pertinent information. (4) Information may also be provided to the Department of Justice or in a proceeding before a court or adjudicative body; or to Federal, State, local or foreign agencies when needed for enforcement of civil or criminal codes or applicable regulations concerning title rights upon the public land.

EFFECT OF NOT PROVIDING INFORMATION: Disclosure of this information is required by 30 U.S.C. 28f and 43 CFR Part 3830 for those qualified claimants wishing to take the small miner waiver allowed. Failure to supply the information required in this form to support the claimants certification of waiver from payment of the otherwise required maintenance fees will result in the waiver being disallowed and the mining claims subject to forfeiture by BLM under 30 U.S.C. 28i.

The Paperwork Reduction Act of 1995 requires us to inform you that:

This information is being collected to allow the BLM to determine if you qualify for a waiver from the payment of $100 per mining claim or site maintenance fee established in 30 U.S.C. 28f and the implementing regulations at 43 CFR 3830. A response to this request is required in accordance with the statute to obtain your benefit.

BLM would like you to know that you do not have to respond to this, or any other, Federal agency-sponsored information collection unless it displays a currently valid OMB control number.

Public reporting burden for this form is estimated to average 8 minutes (0.133 hours) per response, including time to review instructions, gathering and maintaining data, and completing and reviewing the form. Direct comments regarding this burden estimate, or any other aspect of this form, to the U.S. Department of the Interior, Bureau of Land Management, (1004-0114) Bureau Clearance Officer (WO-630), Mail Stop 401 LS, 1849 C St., N.W.,Washington, D.C. 20240.

FOR OFFICIAL USE ONLY

455

Form 3830-2
(January 2000)

UNITED STATES
DEPARTMENT OF THE INTERIOR
BUREAU OF LAND MANAGEMENT

MAINTENANCE FEE WAIVER CERTIFICATION

SEE INSTRUCTIONS ON REVERSE AMC 69530

FORM APPROVED
OMB NO. 1004-0114
Expires: December 31, 2002

1 of 3

2004-2005

1. This small miner waiver is filed for the assessment year beginning at noon on September 1, 2004 and ending at noon on September 1, 2005
2. The undersigned and all related parties owned ten or fewer mining claims, mill, or tunnel sites located and maintained on Federal lands in the United States of America on September 1, 2004
3. The undersigned have performed the assessment work **required by law** for each mining claim listed **prior to filing this waiver** and understand that by filing this form; an affidavit of assessment work **must** be recorded by the December 30th following the filing of this waiver.
4. The undersigned understand that if the assessment work obligation has not yet come due under 30 U.S.C. 28 (for those claims in their first assessment year only); a notice of intent to hold reciting this condition **must** be recorded by the December 30th following the filing of this waiver.
5. The undersigned understand that mill and tunnel sites may also be listed upon this waiver and be waived from payment of the maintenance fee; and that a notice of intent to hold for these sites is required to be recorded by the December 30th immediately following the filing of this waiver.
6. The undersigned understand and acknowledge that pursuant to 43 U.S.C. 1212 and 18 U.S.C. 1001; the filing or recording of a false, fictitious, or fraudulent document with the Bureau of Land Management may result in a fine of up to $250,000, a prison term not to exceed five years, or both.
7. The mining claims, mill or tunnel sites for which this waiver from payment of the maintenance fees is requested are:

	CLAIM OR SITE NAME	BLM RECORDATION SERIAL NUMBER
1.	SKYVIEW #1	AMC 69624
2.	SKYVIEW #22	AMC 69645
3.	SKYVIEW #24	AMC 69647
4.	SKYVIEW #26	AMC 69649
5.	SKYVIEW #28	AMC 69651
6.	SKYVIEW #30	AMC 69653
7.	SKYVIEW #31	AMC 69654
8.	SKYVIEW #36	AMC 69659
9.	SKYVIEW #37	AMC 69660
10.	SKYVIEW #38.	AMC 69661

The owner(s) (claimants) of the above mining claims and sites are:

GARY L. FERGUSON
(Owner's Name - Please Print)

Gary L Ferguson
(Owner's Signature)

1997 LONE STAR RD
(Street or P.O. Box)

SAFFORD (City) AZ (State) 85546 (Zip Code)

PEGGY J. FERGUSON
(Owner's Name - Please Print)

Peggy J. Ferguson
(Owner's Signature)

1997 LONE STAR RD
(Street or P.O. Box)

SAFFORD (City) AZ (State) 85546 (Zip Code)

(Owner's Name - Please Print)

(Owner's Signature)

(Street or P.O. Box)

(City) (State) (Zip Code)

RECEIVED
BUREAU OF
LAND MANAGEMENT
2004 AUG 12 A 9:40
STATE OFFICE
PHOENIX, ARIZONA

ENTERED IN COMPUTER
AE 10/20/04

(Continued on reverse)

(Owner's Name - Please Print) (Owner's Signature)

(Street or P.O. Box) (City) (State) (Zip Code)

(Owner's Name - Please Print) (Owner's Signature)

(Street or P.O. Box) (City) (State) (Zip Code)

(Owner's Name - Please Print) (Owner's Signature)

(Street or P.O. Box) (City) (State) (Zip Code)

(Owner's Name - Please Print) (Owner's Signature)

(Street or P.O. Box) (City) (State) (Zip Code)

INSTRUCTIONS

1. This certification is made under the provisions of § 1744 of Title 43 and § 28-28k of Title 30 of the United States Code; and the regulations thereunder (43 CFR Part 3830).
2. The claimant(s) **must** fill in the dates in paragraph 1 for the beginning and ending of the assessment year for which this waiver is sought.
3. The claimant(s) **must** fill in the date in paragraph 2 for the beginning of the assessment year for which this waiver is sought.
4. All claim and site names and Bureau of Land Management (BLM) serial numbers **must** be listed for the mining claims, mill sites, and tunnel sites for which the waiver is sought.
5. All owners of the mining claims, mill sites, and tunnel sites and their addresses **must** be given.
6. This waiver form **must** be signed by all the claimants or their designated agent, in original form. If an agent is designated, a notarized designation of agent, signed by all of the claimants with proper address given, **must** be submitted with this waiver.
7. This form **must** be filed no later than September 1st for the upcoming assessment year in the BLM State Office where the mining claims or sites are recorded, or the waiver cannot be granted by the BLM. (Example: to obtain a waiver for the assessment year 2000, which begins at noon on September 1, 1999, you **must** qualify for and file for a waiver no later than September 1, 1999 in the proper BLM State Office).
8. For all mining claims which require assessment work, you **must** record an affidavit of labor on or before the December 30th immediately following the filing of this waiver. For all other mining claims or sites waived, you **must** record a notice of intent to hold on or before the December 30th immediately following the filing of this waiver.
9. Mill and tunnel sites may also be listed upon this waiver and be waived from payment of the maintenance fee. A notice of intent to hold for these sites is required to be filed by the December 30th following the filing of this waiver.

NOTICE/BURDEN HOURS STATEMENT

The Privacy Act of 1974, *as amended,* and the regulation in 43 CFR 2.48(d) provide that you be furnished the following information in connection with the information required by this certification of waiver from rental fees.

AUTHORITY: 30 U.S.C. 28-28k; 43 U.S.C. 1201, 1457, 1740, and 1744; and 43 CFR 3830.

PRINCIPLE PURPOSE: This information is to be used to verify that the owner(s) (claimants) of a mining claim has complied with 30 U.S.C. 28f and is entitled to perform assessment work in lieu of paying the maintenance fee for the mining claims listed on this form.

ROUTINE USE: (1) Adjudication of the claimant(s) certification of waiver from paying the maintenance fee otherwise required by 30 U.S.C. 28f. (2) Disclosure may be made to appropriate Federal agencies when location is made within the agency's geographic area of responsibility. (3) Information from the record and/or the record will be transferred to the appropriate Federal, State, or local agency, or a member of the public in response to a specific request for pertinent information. (4) Information may also be provided to the Department of Justice or in a proceeding before a court or adjudicative body; or to Federal, State, local or foreign agencies when needed for enforcement of civil or criminal codes or applicable regulations concerning title rights upon the public land.

EFFECT OF NOT PROVIDING INFORMATION: Disclosure of this information is required by 30 U.S.C. 28f and 43 CFR Part 3830 for those qualified claimants wishing to take the small miner waiver allowed. Failure to supply the information required in this form to support the claimants certification of waiver from payment of the otherwise required maintenance fees will result in the waiver being disallowed and the mining claims subject to forfeiture by BLM under 30 U.S.C. 28i.

The Paperwork Reduction Act of 1995 requires us to inform you that:

This information is being collected to allow the BLM to determine if you qualify for a waiver from the payment of $100 per mining claim or site maintenance fee established in 30 U.S.C. 28f and the implementing regulations at 43 CFR 3830. A response to this request is required in accordance with the statute to obtain your benefit.

BLM would like you to know that you do not have to respond to this, or any other, Federal agency-sponsored information collection unless it displays a currently valid OMB control number.

Public reporting burden for this form is estimated to average 8 minutes (0.133 hours) per response, including time to review instructions, gathering and maintaining data, and completing and reviewing the form. Direct comments regarding this burden estimate, or any other aspect of this form, to the U.S. Department of the Interior, Bureau of Land Management, (1004-0114) Bureau Clearance Officer (WO-630), Mail Stop 401 LS, 1849 C St., N.W.,Washington, D.C. 20240.

FOR OFFICIAL USE ONLY

2003-04935
Page 1 of
Requested By: GARY FERGUSON
Wendy John, Graham County Recorder
08-07-2003 11:42 AM Recording Fee $18.00

AMC 69530

RECORDER GRAHAM COUNTY, ARIZONA

Return Document to:

Telephone # ( )

For BLM Use Only

10 @ 95 = 950 LM

RECEIVED
BUREAU OF
LAND MANAGEMENT
2003 AUG 14 A 10:20
ARIZONA
STATE OFFICE
PHOENIX, ARIZONA

AZ-3850-1 (July 1992)

☒ **AFFIDAVIT OF PERFORMANCE OF ANNUAL WORK.**
Also fill in ITEMS 1 through 9 and the reverse side of this document.

☐ **NOTICE OF INTENTION TO HOLD**
I intend to hold the claims(s)/site(s) listed on the reverse side of this document for the calendar year 19___.
Also fill in ITEMS 1 through 4 and ITEM 9.

NOTICES OF INTENTION TO HOLD ARE FOR MILLSITES AND TUNNEL SITES OR FOR MINING CLAIMS WHEN ASESSMENT WORK HAS NOT BEEN DONE, REGARDLESS OF WHETHER THE ANNUAL ASSESSMENT HAS BEEN SUSPENDED, DEFERRED, OR NOT YET ACCRUED. THE FILING OF A NOTICE OF INTENTION TO HOLD SHALL NOT RELIEVE THE OWNER OF COMPLYING WITH FEDERAL AND STATE LAWS PERTAINING TO THE PERFORMANCE OF ANNUAL ASSESSMENT WORK. NOTICES OF INTENTION TO HOLD FOR MILL SITES OR TUNNEL SITES NEED NOT BE COUNTY RECORDED. FOR MINING CLAIMS THE FORM FILED WITH THE BLM MUST BE IDENTICAL TO THE ONE THAT WAS OR WILL BE FILED WITH THE COUNTY.

Evidence of Annual Assessment Work or a Notice of Intention to Hold must be filed each calendar year following the calendar year in which the claim/site was located.

ALL CLAIMS LISTED ON A SINGLE AFFIDAVIT MUST BE CONTIGUOUS.

1. State of Arizona, County of GRAHAM ss:
2. I, (Name) GARY L. FERGUSON
3. Reside at (Address) 1997 LONE STAR RD
City SAFFORD, County GRAHAM, State AZ, Zip 85546

being duly sworn, deposes and says that he/she is a citizen of the United States, more than eighteen years of age, that all of the facts set forth in this affidavit/jnotice, subject to the provisions and penalties of 18 USC 1001 pertaining to the filing of false, fictitous , or fraudulent statements with the United States, are true and correct according to the best of my knowledge, information and belief.

4. Owner's Name and Address (If not shown in items 1-3 above) CHECK HERE IF THIS IS A CHANGE OF ADDRESS ☐
PEGGY FERGUSON

5. That I am personally acquainted with the mining claims(s). The work and improvements were made by and at the expense of the owner(s) of said claim(s). Said contiguous group of claims, listed on the reverse side of this document, are situated in the LONE STAR Mining District, GRAHAM County, Arizona.

6. That between the dates starting at 12 o'clock noon on September 1, ~~19~~ 2002 And ending at 12 o'clock noon on September 1, ~~19~~ 2003 at least $ 100 PER CLAIM Dollars worth of work and improvements were done and performed upon said claim(s) or upon one or more of a contiguous group of claims for the benefit of all, or wholly or partly outside of a contiguous group of claims for the benefit of all, not including the location work.

7. That the following persons were employed to perform the work and improvements described herein: GARY FERGUSON BILL FERGUSON, WAYNE FERGUSON, RAY ORR, RAY LUSTER

8. That the work and improvements performed were: REPAIRED MONUMENTS, PAINTED POSTS CLEARED ROADWAY, WORKED ON ASSESSMENT HOLES

9. Dated: 8-4-03, Signature: Gary L Ferguson
SUBSCRIBED AND SWORN TO before me, a Notary Public, this 4th day of August 19 2003
by Gary L. Ferguson
Notary Public Jayme Lucas Gauthier
MY COMMISSION EXPIRES 3-19-04

OFFICIAL SEAL
JAYME LUCAS
Notary Public - State of Arizona
GRAHAM COUNTY
My Comm. Expires March 19, 2004

ENTERED INTO COMPUTE
10/1/03 AB

AB

If the claims/sites have consecutive BLM#s and are in the same Township, Range and Section(s), the may be listed as follows:

SAMPLE 1 - 10 A MC 19640 - 49 DKT/Pg 1025/1-10 RECORDING #9106173-82. 4N 20W 36

CLAIM/SITE NAME	SERIAL NUMBER	Dkt/Pg or Recording # Of ORIGINAL LOCATION NOTICE		TWN SHP	RNG	SEC(S)
1. SKYVIEW #1	AMC 69624	D 186	P 315	T5S	R26E	23-14
2. SKYVIEW #22	AMC 69645	186	50	T5S	R26E	23
3. SKYVIEW #24	AMC 69647	186	52	T5S	R26E	23
4. SKYVIEW #26	AMC 69649	186	54	T5S	R26E	23
5. SKYVIEW #28	AMC 69657	186	56	T5S	R26E	23
6. SKYVIEW #30	AMC 69653	186	58	T5S	R26E	23
7. SKYVIEW #31	AMC 69654	186	59	T5S	R26E	23
8. SKYVIEW #36	AMC 69659	186	64	T5S	R26E	23-14
9. SKYVIEW #37	AMC 69660	186	65	T5S	R26E	23-14
10. SKYVIEW #38	AMC 69661	186	67	T5S	R26E	23-14
11.	AMC					
12.	AMC					
13.	AMC					
14.	AMC					
15.	AMC					
16.	AMC					
17.	AMC					
18.	AMC					
19.	AMC					
20.	AMC					
21.	AMC					
22.	AMC					
23.	AMC					
24.	AMC					
25.	AMC					
26.	AMC					
27.	AMC					
28.	AMC					
29.	AMC					
30.	AMC					

FILE WITH: BUREAU OF LAND MANAGEMENT, 222 NORTH CENTRAL AVENUE, PHOENIX, ARIZONA 85004-2203 and the respective county recorder, ON OR BEFORE DECEMBER 30th (NOT THE 31st). BLM requires a $5.00 nonrefundable service charge for each mining claim, mill site or tunnel site.

This form is for the purpose of complying with the laws of the United States Department of the Interior, Bureau of Land Management and the State of Arizona pertaining to assessment work and/or noitce of intention to hold. 30 USC 28, 43 CFR 3833.2, ARS 27-208. Subject to Paperwork Reduction Act and Privacy Act statements available at the BLM AZ State Office. This form is not copyrighted. It may be reproduced without restriction.

For BLM Use Only

2003-04969
Page 1 of 1
Requested By: KRISTIN FERGUSON
Wendy John, Graham County Recorder
08-08-2003 01:44 PM Recording Fee $18.00

RECORDER GRAHAM COUNTY, ARIZONA

Return Document to:

For BLM Use Only

10 @ $5 = $50

AZ-3850-1 (July 1992)

RECEIVED BUREAU OF LAND MANAGEMENT
2003 AUG 14 A 10: 20
ARIZONA STATE OFFICE PHOENIX, ARIZONA

Telephone # ( )

☒ **AFFIDAVIT OF PERFORMANCE OF ANNUAL WORK**
Also fill in ITEMS 1 through 9 and the reverse side of this document.

☐ **NOTICE OF INTENTION TO HOLD**
I intend to hold the claims(s)/site(s) listed on the reverse side of this document for the calendar year 19___.
Also fill in ITEMS 1 through 4 and ITEM 9.

NOTICES OF INTENTION TO HOLD ARE FOR MILLSITES AND TUNNEL SITES OR FOR MINING CLAIMS WHEN ASESSMENT WORK HAS NOT BEEN DONE, REGARDLESS OF WHETHER THE ANNUAL ASSESSMENT HAS BEEN SUSPENDED, DEFERRED, OR NOT YET ACCRUED. THE FILING OF A NOTICE OF INTENTION TO HOLD SHALL NOT RELIEVE THE OWNER OF COMPLYING WITH FEDERAL AND STATE LAWS PERTAINING TO THE PERFORMANCE OF ANNUAL ASSESSMENT WORK. NOTICES OF INTENTION TO HOLD FOR MILL SITES OR TUNNEL SITES NEED NOT BE COUNTY RECORDED. FOR MINING CLAIMS THE FORM FILED WITH THE BLM MUST BE IDENTICAL TO THE ONE THAT WAS OR WILL BE FILED WITH THE COUNTY.

Evidence of Annual Assessment Work or a Notice of Intention to Hold must be filed each calendar year following the calendar year in which the claim/site was located.

ALL CLAIMS LISTED ON A SINGLE AFFIDAVIT MUST BE CONTIGUOUS.

1. State of Arizona, County of GRAHAM ss:
2. I, (Name) WILLIAM A. FERGUSON
3. Reside at (Address) 1943 LONE STAR RD
City SAFFORD, County GRAHAM, State AZ, Zip 85546

being duly sworn, deposes and says that he/she is a citizen of the United States, more than eighteen years of age, that all of the facts set forth in this affidavit/jnotice, subject to the provisions and penalties of 18 USC 1001 pertaining to the filing of false, fictitous , or fraudulent statements with the United States, are true and correct accerding to the best of my knowledge, information and belief.

4. Owner's Name and Address (If not shown in items 1-3 above) CHECK HERE IF THIS IS A CHANGE OF ADDRESS ☐
KRISTIN FERGUSON
RAYMOND D. ORR
KIM ORR

5. That I am personally acquainted with the mining claims(s). The work and improvements were made by and at the expense of the owner(s) of said claim(s). Said contiguous group of claims, listed on the reverse side of this document, are situated in the LONE STAR Mining District, GRAHAM County, Arizona.

6. That between the dates starting at 12 o'clock noon on September 1, ~~19~~ 2002 And ending at 12 o'clock noon on September 1, ~~19~~ 2003 at least $100.00 PER CLAIM Dollars worth of work and improvements were done and performed upon said claim(s) or upon one or more of a contiguous group of claims for the benefit of all, or wholly or partly outside of a contiguous group of claims for the benefit of all, not including the location work.

7. That the following persons were employed to perform the work and improvements described herein: BILL FERGUSON WESTON FERGUSON, RAY ORR, GARY FERGUSON

8. That the work and improvements performed were: REPLACED MISSING MONUMENT POSTE CLEANED ASSESSMENT HOLES AND CLEARED ROAD WAY TO CLAIMS.

9. Dated: 8-4-03, Signature: X William A Ferguson
SUBSCRIBED AND SWORN TO before me, a Notary Public, this 4th day of August, ~~19~~ 2003
by William A. Ferguson.
Notary Public Jayme Lucas Dauthier
MY COMMISSION EXPIRES 4-19-04

OFFICIAL SEAL
JAYME LUCAS
Notary Public - State of Arizona
GRAHAM COUNTY
My Comm. Expires March 19, 2004

If the claims/sites have consecutive BLM#s and are in the same Township, Range and Section(s), the may be listed as follows:

SAMPLE 1 - 10 | A MC 19640 - 49 | DKT/Pg 1025/1-10 RECORDING #9106173-82. | 4N | 20W | 36

CLAIM/SITE NAME	SERIAL NUMBER	Dkt/Pg or Recording # Of ORIGINAL LOCATION NOTICE		TWN SHP	RNG	SEC(S)
		D	P			
1. SKYVIEW #4	AMC 69627	188	318	T5S	R26E	14
2. SKYVIEW #5	AMC 69628	188	319	T5S	R26E	13-14
3. SKYVIEW #23	AMC 69646	186	51	T5S	R26E	14-23
4. SKYVIEW #25	AMC 69648	186	53	T5S	R26E	23
5. SKYVIEW #27	AMC 69650	186	55	T5S	R26E	23
6. SKYVIEW #29	AMC 69652	186	57	T5S	R26E	23
7. SKYVIEW #32	AMC 69655	186	60	T5S	R26E	13-14-23
8. SKYVIEW #33	AMC 69656	186	61	T5S	R26E	22-23
9. SKYVIEW #34	AMC 69657	186	62	T5S	R26E	22-23
10. SKYVIEW #35	AMC 69658	186	63	T5S	R26E	22-23
11.	AMC					
12.	AMC					
13.	AMC					
14.	AMC					
15.	AMC					
16.	AMC					
17.	AMC					
18.	AMC					
19.	AMC					
20.	AMC					
21.	AMC					
22.	AMC					
23.	AMC					
24.	AMC					
25.	AMC					
26.	AMC					
27.	AMC					
28.	AMC					
29.	AMC					
30.	AMC					

FILE WITH: BUREAU OF LAND MANAGEMENT, 222 NORTH CENTRAL AVENUE, PHOENIX, ARIZONA 85004-2203 and the respective county recorder, ON OR BEFORE DECEMBER 30th (NOT THE 31st). BLM requires a $5.00 nonrefundable service charge for each mining claim, mill site or tunnel site.

This form is for the purpose of complying with the laws of the United States Department of the Interior, Bureau of Land Management and the State of Arizona pertaining to assessment work and/or noitce of intention to hold. 30 USC 28, 43 CFR 3833.2, ARS 27-208. Subject to Paperwork Reduction Act and Privacy Act statements available at the BLM AZ State Office. This form is not copyrighted. It may be reproduced without restriction.

For BLM Use Only

2003—4983
Page 1 of 4
Requested By: WAYNE FERGUSON
Wendy John, Graham County Recorder
08-08-2003 03:38 PM Recording Fee $18.00

Return Document to:

For BLM Use Only

AZ-3850-1 (July 1992)

10@$5 = $50

Telephone # ( )

RECEIVED
BUREAU OF
LAND MANAGEMENT
2003 AUG 14 P 10: 20
ARIZONA
STATE OFFICE
PHOENIX, ARIZONA

☒ **AFFIDAVIT OF PERFORMANCE OF ANNUAL WORK.**
Also fill in ITEMS 1 through 9 and the reverse side of this document.

☐ **NOTICE OF INTENTION TO HOLD**
I intend to hold the claims(s)/site(s) listed on the reverse side of this document for the calendar year 19___.
Also fill in ITEMS 1 through 4 and ITEM 9.

NOTICES OF INTENTION TO HOLD ARE FOR MILLSITES AND TUNNEL SITES OR FOR MINING CLAIMS WHEN ASESSMENT WORK HAS NOT BEEN DONE, REGARDLESS OF WHETHER THE ANNUAL ASSESSMENT HAS BEEN SUSPENDED, DEFERRED, OR NOT YET ACCRUED. THE FILING OF A NOTICE OF INTENTION TO HOLD SHALL NOT RELIEVE THE OWNER OF COMPLYING WITH FEDERAL AND STATE LAWS PERTAINING TO THE PERFORMANCE OF ANNUAL ASSESSMENT WORK. NOTICES OF INTENTION TO HOLD FOR MILL SITES OR TUNNEL SITES NEED NOT BE COUNTY RECORDED. FOR MINING CLAIMS THE FORM FILED WITH THE BLM MUST BE IDENTICAL TO THE ONE THAT WAS OR WILL BE FILED WITH THE COUNTY.

Evidence of Annual Assessment Work or a Notice of Intention to Hold must be filed each calendar year following the calendar year in which the claim/site was located.

ALL CLAIMS LISTED ON A SINGLE AFFIDAVIT MUST BE CONTIGUOUS.

1. State of Arizona, County of GRAHAM ss:
2. I, (Name) GARY WAYNE FERGUSON
3. Reside at (Address) 9341 S. REDBIRD ROAD
City SAFFORD, County GRAHAM, State AZ, Zip 85546

being duly sworn, deposes and says that he/she is a citizen of the United States, more than eighteen years of age, that all of the facts set forth in this affidavit/jnotice, subject to the provisions and penalties of 18 USC 1001 pertaining to the filing of false, fictitous , or fraudulent statements with the United States, are true and correct according to the best of my knowledge, information and belief.

4. Owner's Name and Address (If not shown in items 1-3 above) CHECK HERE IF THIS IS A CHANGE OF ADDRESS ☐
SARA FERGUSON
TERRI FERGUSON

5. That I am personally acquainted with the mining claims(s). The work and improvements were made by and at the expense of the owner(s) of said claim(s). Said contiguous group of claims, listed on the reverse side of this document, are situated in the LONE STAR Mining District, GRAHAM County, Arizona.

6. That between the dates starting at 12 o'clock noon on September 1, ~~19~~ 2002 And ending at 12 o'clock noon on September 1, ~~19~~ 2003 at least $ 100.00 PER CLAIM Dollars worth of work and improvements were done and performed upon said claim(s) or upon one or more of a contiguous group of claims for the benefit of all, or wholly or partly outside of a contiguous group of claims for the benefit of all, not including the location work.

7. That the following persons were employed to perform the work and improvements described herein: WAYNE FERGUSON, BRETT FERGUSON, GARY FERGUSON, BILL FERGUSON, RAY ORR

8. That the work and improvements performed were: REPLACED MISSING MONUMENT POSTS, CLEANED ASSESSMENT HOLES, WORKED ON MONUMENTS.

9. Dated: 8-6-03, Signature: Wayne Ferguson

SUBSCRIBED AND SWORN TO before me, a Notary Public, this 8th day of August ~~19~~ 2003
by Gary Wayne Ferguson
Notary Public Barbara Alvillar-Sosa
MY COMMISSION EXPIRES

NOTARY PUBLIC
STATE OF ARIZONA
Graham County
BARBARA ALVILLAR-SOSA
My Commission Expires July 15, 2005

If the claims/sites have consecutive BLM#s and are in the same Township, Range and Section(s), the may be listed as follows:

SAMPLE 1 - 10 A MC 19640 - 49 DKT/Pg 1025/1-10 RECORDING #9106173-82. 4N 20W 36

	CLAIM/SITE NAME	SERIAL NUMBER	Dkt/Pg or Recording # Of ORIGINAL LOCATION NOTICE		TWN SHP	RNG	SEC(S)
			D	P			
1.	SKY VIEW #2	AMC 69625	188	316	T5S	R16E	14
2.	SKYVIEW #3	AMC 69626	188	317	T5S	R16E	14
3.	SKY VIEW #6	AMC 69629	188	320	T5S	R16E	13-14
4.	SKYVIEW #7	AMC 69630	188	321	T5S	R16E	14
5.	SKYVIEW #8	AMC 69631	188	322	T5S	R16E	14
6.	SKYVIEW #9	AMC 69632	188	323	T5S	R16E	14
7.	SKYVIEW #13	AMC 69636	188	409	T5S	R16E	13-14
8.	SKY VIEW #14	AMC 69637	188	410	T5S	R16E	13-14
9.	SKYVIEW #15	AMC 69638	188	411	T5S	R16E	13-14
10.	SKYVIEW #16	AMC 69639	188	412	T5S	R16E	14
11.		AMC					
12.		AMC					
13.		AMC					
14.		AMC					
15.		AMC					
16.		AMC					
17.		AMC					
18.		AMC					
19.		AMC					
20.		AMC					
21.		AMC					
22.		AMC					
23.		AMC					
24.		AMC					
25.		AMC					
26.		AMC					
27.		AMC					
28.		AMC					
29.		AMC					
30.		AMC					

FILE WITH: BUREAU OF LAND MANAGEMENT, 222 NORTH CENTRAL AVENUE, PHOENIX, ARIZONA 85004-2203 and the respective county recorder, ON OR BEFORE DECEMBER 30th (NOT THE 31st). BLM requires a $5.00 nonrefundable service charge for each mining claim, mill site or tunnel site.

This form is for the purpose of complying with the laws of the United States Department of the Interior, Bureau of Land Management and the State of Arizona pertaining to assessment work and/or noitce of intention to hold. 30 USC 28, 43 CFR 3833.2, ARS 27-208. Subject to Paperwork Reduction Act and Privacy Act statements available at the BLM AZ State Office. This form is not copyrighted. It may be reproduced without restriction.

For BLM Use Only

United States Department of the Interior
Bureau of Land Management
BUSINESS & SUPPORT SVCS DIV
222 N CENTRAL AVE
PHOENIX, AZ 85004 -2203
Phone: (602) 417-9200

Receipt	
No:	730099

Transaction #: 759520
Date of Transaction: 08/14/2003

CUSTOMER:	GARY L FERGUSON 1997 LONE STAR RD SAFFORD,AZ 85546

LINE #	QTY	DESCRIPTION	REMARKS	UNIT PRICE	TOTAL
1	1.00	LOCATABLE MINERALS / MINING CLAIMS-NOT NEW-UNADJUD,ONE AUTH NO. ONLY / MINING CLAIM MONEY RECEIVED (455) **CASES:** AMC69624/$150.00	POL 2003 (30) WAIVER 2004 (30)	- n/a -	150.00
				TOTAL:	**$150.00**

PAYMENT INFORMATION				
1	AMOUNT:	$150.00	POSTMARKED:	08/13/2003
	TYPE:	CHECK	RECEIVED:	08/14/2003
	CHECK NO:	518722524		
	NAME:	FERGUSON, GARY 1997 LONE STAR RD SAFFORD AZ 85546		

REMARKS

This receipt was generated by the automated BLM Collections and Billing System and is a paper representation of a portion of the official electronic record contained therein.

Form 3830-2
(January 2000)

UNITED STATES
DEPARTMENT OF THE INTERIOR
BUREAU OF LAND MANAGEMENT

232

MAINTENANCE FEE WAIVER CERTIFICATION AMC 69530

SEE INSTRUCTIONS ON REVERSE

FORM APPROVED
OMB NO. 1004-0114
Expires: December 31, 2002

2003 - 2004

1. This small miner waiver is filed for the assessment year beginning at noon on September 1, 2003 and ending at noon on September 1, 2004
2. The undersigned and all related parties owned ten or fewer mining claims, mill, or tunnel sites located and maintained on Federal lands in the United States of America on September 1, 2003
3. The undersigned have performed the assessment work **required by law** for each mining claim listed **prior to filing this waiver** and understand that by filing this form; an affidavit of assessment work **must** be recorded by the December 30th following the filing of this waiver.
4. The undersigned understand that if the assessment work obligation has not yet come due under 30 U.S.C. 28 (for those claims in their first assessment year only); a notice of intent to hold reciting this condition **must** be recorded by the December 30th following the filing of this waiver.
5. The undersigned understand that mill and tunnel sites may also be listed upon this waiver and be waived from payment of the maintenance fee; and that a notice of intent to hold for these sites is required to be recorded by the December 30th immediately following the filing of this waiver.
6. The undersigned understand and acknowledge that pursuant to 43 U.S.C. 1212 and 18 U.S.C. 1001; the filing or recording of a false, fictitious, or fraudulent document with the Bureau of Land Management may result in a fine of up to $250,000, a prison term not to exceed five years, or both.
7. The mining claims, mill or tunnel sites for which this waiver from payment of the maintenance fees is requested are:

	CLAIM OR SITE NAME	BLM RECORDATION SERIAL NUMBER
1.	SKYVIEW # 1	AMC 69624
2.	SKYVIEW #22	AMC 69645
3.	SKYVIEW # 24	AMC 69647
4.	SKYVIEW # 26	AMC 69649
5.	SKYVIEW # 28	AMC 69651
6.	SKYVIEW # 30	AMC 69653
7.	SKYVIEW # 31	AMC 69654
8.	SKYVIEW # 36	AMC 69659
9.	SKYVIEW # 37	AMC 69660
10.	SKYVIEW # 38	AMC 69661

The owner(s) (claimants) of the above mining claims and sites are:

GARY L. FERGUSON
(Owner's Name - Please Print)

Gary L. Ferguson
(Owner's Signature)

1997 LONE STAR RD.
(Street or P.O. Box)

SAFFORD (City) AZ (State) 85546 (Zip Code)

PEGGY J. FERGUSON
(Owner's Name - Please Print)

Peggy J. Ferguson
(Owner's Signature)

1997 LONE STAR RD
(Street or P.O. Box)

SAFFORD (City) AZ (State) 85546 (Zip Code)

(Owner's Name - Please Print)

(Owner's Signature)

(Street or P.O. Box)

(City) (State) (Zip Code)

RECEIVED
BUREAU OF
LAND MANAGEMENT
2003 AUG 14 A 10:
ARIZONA
STATE OFFICE
PHOENIX, ARIZONA

ENTERED COMPUTER

8/25/03 DKH

(Continued on reverse)

(Owner's Name - Please Print) (Owner's Signature)

(Street or P.O. Box) (City) (State) (Zip Code)

(Owner's Name - Please Print) (Owner's Signature)

(Street or P.O. Box) (City) (State) (Zip Code)

(Owner's Name - Please Print) (Owner's Signature)

(Street or P.O. Box) (City) (State) (Zip Code)

(Owner's Name - Please Print) (Owner's Signature)

(Street or P.O. Box) (City) (State) (Zip Code)

INSTRUCTIONS

1. This certification is made under the provisions of § 1744 of Title 43 and § 28-28k of Title 30 of the United States Code; and the regulations thereunder (43 CFR Part 3830).
2. The claimant(s) **must** fill in the dates in paragraph 1 for the beginning and ending of the assessment year for which this waiver is sought.
3. The claimant(s) **must** fill in the date in paragraph 2 for the beginning of the assessment year for which this waiver is sought.
4. All claim and site names and Bureau of Land Management (BLM) serial numbers **must** be listed for the mining claims, mill sites, and tunnel sites for which the waiver is sought.
5. All owners of the mining claims, mill sites, and tunnel sites and their addresses **must** be given.
6. This waiver form **must** be signed by all the claimants or their designated agent, in original form. If an agent is designated, a notarized designation of agent, signed by all of the claimants with proper address given, **must** be submitted with this waiver.
7. This form **must** be filed no later than September 1st for the upcoming assessment year in the BLM State Office where the mining claims or sites are recorded, or the waiver cannot be granted by the BLM. (Example: to obtain a waiver for the assessment year 2000, which begins at noon on September 1, 1999, you **must** qualify for and file for a waiver no later than September 1, 1999 in the proper BLM State Office).
8. For all mining claims which require assessment work, you **must** record an affidavit of labor on or before the December 30th immediately following the filing of this waiver. For all other mining claims or sites waived, you **must** record a notice of intent to hold on or before the December 30th immediately following the filing of this waiver.
9. Mill and tunnel sites may also be listed upon this waiver and be waived from payment of the maintenance fee. A notice of intent to hold for these sites is required to be filed by the December 30th following the filing of this waiver.

NOTICE/BURDEN HOURS STATEMENT

The Privacy Act of 1974, *as amended,* and the regulation in 43 CFR 2.48(d) provide that you be furnished the following information in connection with the information required by this certification of waiver from rental fees.

AUTHORITY: 30 U.S.C. 28-28k; 43 U.S.C. 1201, 1457, 1740, and 1744; and 43 CFR 3830.

PRINCIPLE PURPOSE: This information is to be used to verify that the owner(s) (claimants) of a mining claim has complied with 30 U.S.C. 28f and is entitled to perform assessment work in lieu of paying the maintenance fee for the mining claims listed on this form.

ROUTINE USE: (1) Adjudication of the claimant(s) certification of waiver from paying the maintenance fee otherwise required by 30 U.S.C. 28f. (2) Disclosure may be made to appropriate Federal agencies when location is made within the agency's geographic area of responsibility. (3) Information from the record and/or the record will be transferred to the appropriate Federal, State, or local agency, or a member of the public in response to a specific request for pertinent information. (4) Information may also be provided to the Department of Justice or in a proceeding before a court or adjudicative body; or to Federal, State, local or foreign agencies when needed for enforcement of civil or criminal codes or applicable regulations concerning title rights upon the public land.

EFFECT OF NOT PROVIDING INFORMATION: Disclosure of this information is required by 30 U.S.C. 28f and 43 CFR Part 3830 for those qualified claimants wishing to take the small miner waiver allowed. Failure to supply the information required in this form to support the claimants certification of waiver from payment of the otherwise required maintenance fees will result in the waiver being disallowed and the mining claims subject to forfeiture by BLM under 30 U.S.C. 28i.

The Paperwork Reduction Act of 1995 requires us to inform you that:

This information is being collected to allow the BLM to determine if you qualify for a waiver from the payment of $100 per mining claim or site maintenance fee established in 30 U.S.C. 28f and the implementing regulations at 43 CFR 3830. A response to this request is required in accordance with the statute to obtain your benefit.

BLM would like you to know that you do not have to respond to this, or any other, Federal agency-sponsored information collection unless it displays a currently valid OMB control number.

Public reporting burden for this form is estimated to average 8 minutes (0.133 hours) per response, including time to review instructions, gathering and maintaining data, and completing and reviewing the form. Direct comments regarding this burden estimate, or any other aspect of this form, to the U.S. Department of the Interior, Bureau of Land Management, (1004-0114) Bureau Clearance Officer (WO-630), Mail Stop 401 LS, 1849 C St., N.W.,Washington, D.C. 20240.

FOR OFFICIAL USE ONLY

233

Form 3830-2
(January 2000)

UNITED STATES
DEPARTMENT OF THE INTERIOR
BUREAU OF LAND MANAGEMENT

MAINTENANCE FEE WAIVER CERTIFICATION AMC 69530

SEE INSTRUCTIONS ON REVERSE

FORM APPROVED
OMB NO. 1004-0114
Expires: December 31, 2002

2003 - 2004

1. This small miner waiver is filed for the assessment year beginning at noon on September 1, 2003 and ending at noon on September 1, 2004
2. The undersigned and all related parties owned ten or fewer mining claims, mill, or tunnel sites located and maintained on Federal lands in the United States of America on September 1, 2003
3. The undersigned have performed the assessment work **required by law** for each mining claim listed **prior to filing this waiver** and understand that by filing this form; an affidavit of assessment work **must** be recorded by the December 30th following the filing of this waiver.
4. The undersigned understand that if the assessment work obligation has not yet come due under 30 U.S.C. 28 (for those claims in their first assessment year only); a notice of intent to hold reciting this condition **must** be recorded by the December 30th following the filing of this waiver.
5. The undersigned understand that mill and tunnel sites may also be listed upon this waiver and be waived from payment of the maintenance fee; and that a notice of intent to hold for these sites is required to be recorded by the December 30th immediately following the filing of this waiver.
6. The undersigned understand and acknowledge that pursuant to 43 U.S.C. 1212 and 18 U.S.C. 1001; the filing or recording of a false, fictitious, or fraudulent document with the Bureau of Land Management may result in a fine of up to $250,000, a prison term not to exceed five years, or both.
7. The mining claims, mill or tunnel sites for which this waiver from payment of the maintenance fees is requested are:

	CLAIM OR SITE NAME	BLM RECORDATION SERIAL NUMBER
1.	SKYVIEW #2	AMC 69625
2.	SKYVIEW #3	AMC 69626
3.	SKYVIEW #6	AMC 69629
4.	SKYVIEW #7	AMC 69630
5.	SKYVIEW #8	AMC 69631
6.	SKYVIEW #9	AMC 69632
7.	SKYVIEW #13	AMC 69636
8.	SKYVIEW #14	AMC 69637
9.	SKYVIEW #15	AMC 69638
10.	SKYVIEW #16	AMC 69639

The owner(s) (claimants) of the above mining claims and sites are:

GARY WAYNE FERGUSON
(Owner's Name - Please Print)

Gary W Ferguson
(Owner's Signature)

9341 S. REDBIRD ROAD
(Street or P.O. Box)

SAFFORD (City) AZ (State) 85546 (Zip Code)

RECEIVED
BUREAU OF
LAND MANAGEMENT
2003 AUG 14 A 10:28
PHOENIX, ARIZONA
STATE OFFICE

SARA FERGUSON
(Owner's Name - Please Print)

Sara Ferguson
(Owner's Signature)

7121 E. San Jose Rd.
(Street or P.O. Box)

Safford (City) Az. (State) 85546 (Zip Code)

TERRI FERGUSON
(Owner's Name - Please Print)

Terri L. Ferguson
(Owner's Signature)

5321 W. GRANADA
(Street or P.O. Box)

PHOENIX (City) AZ (State) 85035 (Zip Code)

ENTERED COMPUTER
8/25/03 MH

(Continued on reverse)

(Owner's Name - Please Print) (Owner's Signature)

(Street or P.O. Box) (City) (State) (Zip Code)

(Owner's Name - Please Print) (Owner's Signature)

(Street or P.O. Box) (City) (State) (Zip Code)

(Owner's Name - Please Print) (Owner's Signature)

(Street or P.O. Box) (City) (State) (Zip Code)

(Owner's Name - Please Print) (Owner's Signature)

(Street or P.O. Box) (City) (State) (Zip Code)

INSTRUCTIONS

1. This certification is made under the provisions of § 1744 of Title 43 and § 28-28k of Title 30 of the United States Code; and the regulations thereunder (43 CFR Part 3830).
2. The claimant(s) **must** fill in the dates in paragraph 1 for the beginning and ending of the assessment year for which this waiver is sought.
3. The claimant(s) **must** fill in the date in paragraph 2 for the beginning of the assessment year for which this waiver is sought.
4. All claim and site names and Bureau of Land Management (BLM) serial numbers **must** be listed for the mining claims, mill sites, and tunnel sites for which the waiver is sought.
5. All owners of the mining claims, mill sites, and tunnel sites and their addresses **must** be given.
6. This waiver form **must** be signed by all the claimants or their designated agent, in original form. If an agent is designated, a notarized designation of agent, signed by all of the claimants with proper address given, **must** be submitted with this waiver.
7. This form **must** be filed no later than September 1st for the upcoming assessment year in the BLM State Office where the mining claims or sites are recorded, or the waiver cannot be granted by the BLM. (Example: to obtain a waiver for the assessment year 2000, which begins at noon on September 1, 1999, you **must** qualify for and file for a waiver no later than September 1, 1999 in the proper BLM State Office).
8. For all mining claims which require assessment work, you **must** record an affidavit of labor on or before the December 30th immediately following the filing of this waiver. For all other mining claims or sites waived, you **must** record a notice of intent to hold on or before the December 30th immediately following the filing of this waiver.
9. Mill and tunnel sites may also be listed upon this waiver and be waived from payment of the maintenance fee. A notice of intent to hold for these sites is required to be filed by the December 30th following the filing of this waiver.

NOTICE/BURDEN HOURS STATEMENT

The Privacy Act of 1974, *as amended,* and the regulation in 43 CFR 2.48(d) provide that you be furnished the following information in connection with the information required by this certification of waiver from rental fees.

AUTHORITY: 30 U.S.C. 28-28k; 43 U.S.C. 1201, 1457, 1740, and 1744; and 43 CFR 3830.

PRINCIPLE PURPOSE: This information is to be used to verify that the owner(s) (claimants) of a mining claim has complied with 30 U.S.C. 28f and is entitled to perform assessment work in lieu of paying the maintenance fee for the mining claims listed on this form.

ROUTINE USE: (1) Adjudication of the claimant(s) certification of waiver from paying the maintenance fee otherwise required by 30 U.S.C. 28f. (2) Disclosure may be made to appropriate Federal agencies when location is made within the agency's geographic area of responsibility. (3) Information from the record and/or the record will be transferred to the appropriate Federal, State, or local agency, or a member of the public in response to a specific request for pertinent information. (4) Information may also be provided to the Department of Justice or in a proceeding before a court or adjudicative body; or to Federal, State, local or foreign agencies when needed for enforcement of civil or criminal codes or applicable regulations concerning title rights upon the public land.

EFFECT OF NOT PROVIDING INFORMATION: Disclosure of this information is required by 30 U.S.C. 28f and 43 CFR Part 3830 for those qualified claimants wishing to take the small miner waiver allowed. Failure to supply the information required in this form to support the claimants certification of waiver from payment of the otherwise required maintenance fees will result in the waiver being disallowed and the mining claims subject to forfeiture by BLM under 30 U.S.C. 28i.

The Paperwork Reduction Act of 1995 requires us to inform you that:

This information is being collected to allow the BLM to determine if you qualify for a waiver from the payment of $100 per mining claim or site maintenance fee established in 30 U.S.C. 28f and the implementing regulations at 43 CFR 3830. A response to this request is required in accordance with the statute to obtain your benefit.

BLM would like you to know that you do not have to respond to this, or any other, Federal agency-sponsored information collection unless it displays a currently valid OMB control number.

Public reporting burden for this form is estimated to average 8 minutes (0.133 hours) per response, including time to review instructions, gathering and maintaining data, and completing and reviewing the form. Direct comments regarding this burden estimate, or any other aspect of this form, to the U.S. Department of the Interior, Bureau of Land Management, (1004-0114) Bureau Clearance Officer (WO-630), Mail Stop 401 LS, 1849 C St., N.W.,Washington, D.C. 20240.

FOR OFFICIAL USE ONLY

Form 3830-2
(January 2000)

UNITED STATES
DEPARTMENT OF THE INTERIOR
BUREAU OF LAND MANAGEMENT

MAINTENANCE FEE WAIVER CERTIFICATION AMC 69530

SEE INSTRUCTIONS ON REVERSE

234

FORM APPROVED
OMB NO. 1004-0114
Expires: December 31, 2002

2003 - 2004

1. This small miner waiver is filed for the assessment year beginning at noon on September 2003 and ending at noon on September 1, 2004
2. The undersigned and all related parties owned ten or fewer mining claims, mill, or tunnel sites located and maintained on Federal lands in the United States of America on September 1, 2003
3. The undersigned have performed the assessment work **required by law** for each mining claim listed **prior to filing this waiver** and understand that by filing this form; an affidavit of assessment work **must** be recorded by the December 30th following the filing of this waiver.
4. The undersigned understand that if the assessment work obligation has not yet come due under 30 U.S.C. 28 (for those claims in their first assessment year only); a notice of intent to hold reciting this condition **must** be recorded by the December 30th following the filing of this waiver.
5. The undersigned understand that mill and tunnel sites may also be listed upon this waiver and be waived from payment of the maintenance fee; and that a notice of intent to hold for these sites is required to be recorded by the December 30th immediately following the filing of this waiver.
6. The undersigned understand and acknowledge that pursuant to 43 U.S.C. 1212 and 18 U.S.C. 1001; the filing or recording of a false, fictitious, or fraudulent document with the Bureau of Land Management may result in a fine of up to $250,000, a prison term not to exceed five years, or both.
7. The mining claims, mill or tunnel sites for which this waiver from payment of the maintenance fees is requested are:

CLAIM OR SITE NAME	BLM RECORDATION SERIAL NUMBER
1. SKYVIEW #4	AMC 69627
2. SKYVIEW #5	AMC 69628
3. SKYVIEW #23	AMC 69646
4. SKYVIEW #25	AMC 69648
5. SKYVIEW #27	AMC 69650
6. SKYVIEW #29	AMC 69652
7. SKYVIEW #32	AMC 69655
8. SKYVIEW #33	AMC 69656
9. SKYVIEW #34	AMC 69657
10. SKYVIEW #35	AMC 69658

The owner(s) (claimants) of the above mining claims and sites are:

WILLIAM A. FERGUSON
(Owner's Name - Please Print)

William A Ferguson
(Owner's Signature)

1943 LONE STAR RD
(Street or P.O. Box)

SAFFORD AZ 85546
(City) (State) (Zip Code)

KRISTIN ELLEN FERGUSON
(Owner's Name - Please Print)

Kristin E. Ferguson
(Owner's Signature)

1943 LONE STAR RD
(Street or P.O. Box)

SAFFORD AZ 85546
(City) (State) (Zip Code)

RECEIVED
BUREAU OF
LAND MANAGEMENT
2003 AUG 14 A 10:20
ARIZONA
STATE OFFICE
PHOENIX, ARIZONA

RAYMOND D. ORR
(Owner's Name - Please Print)

Raymond D Orr
(Owner's Signature)

PO BOX 611
(Street or P.O. Box)

HATCHER AZ 85552
(City) (State) (Zip Code)

ENTERED ... ER
8/25/03 MH

(Continued on reverse)

(Owner's Name - Please Print)	(Owner's Signature)		
KIMBERLY S. ORR	Kimberly S. Orr		
(Street or P.O. Box)	(City)	(State)	(Zip Code)
PO BOX 611	THATCHER	AZ	85552
(Owner's Name - Please Print)	(Owner's Signature)		
(Street or P.O. Box)	(City)	(State)	(Zip Code)
(Owner's Name - Please Print)	(Owner's Signature)		
(Street or P.O. Box)	(City)	(State)	(Zip Code)
(Owner's Name - Please Print)	(Owner's Signature)		
(Street or P.O. Box)	(City)	(State)	(Zip Code)

INSTRUCTIONS

1. This certification is made under the provisions of § 1744 of Title 43 and § 28-28k of Title 30 of the United States Code; and the regulations thereunder (43 CFR Part 3830).
2. The claimant(s) **must** fill in the dates in paragraph 1 for the beginning and ending of the assessment year for which this waiver is sought.
3. The claimant(s) **must** fill in the date in paragraph 2 for the beginning of the assessment year for which this waiver is sought.
4. All claim and site names and Bureau of Land Management (BLM) serial numbers **must** be listed for the mining claims, mill sites, and tunnel sites for which the waiver is sought.
5. All owners of the mining claims, mill sites, and tunnel sites and their addresses **must** be given.
6. This waiver form **must** be signed by all the claimants or their designated agent, in original form. If an agent is designated, a notarized designation of agent, signed by all of the claimants with proper address given, **must** be submitted with this waiver.
7. This form **must** be filed no later than September 1st for the upcoming assessment year in the BLM State Office where the mining claims or sites are recorded, or the waiver cannot be granted by the BLM. (Example: to obtain a waiver for the assessment year 2000, which begins at noon on September 1, 1999, you **must** qualify for and file for a waiver no later than September 1, 1999 in the proper BLM State Office).
8. For all mining claims which require assessment work, you **must** record an affidavit of labor on or before the December 30th immediately following the filing of this waiver. For all other mining claims or sites waived, you **must** record a notice of intent to hold on or before the December 30th immediately following the filing of this waiver.
9. Mill and tunnel sites may also be listed upon this waiver and be waived from payment of the maintenance fee. A notice of intent to hold for these sites is required to be filed by the December 30th following the filing of this waiver.

NOTICE/BURDEN HOURS STATEMENT

The Privacy Act of 1974, *as amended,* and the regulation in 43 CFR 2.48(d) provide that you be furnished the following information in connection with the information required by this certification of waiver from rental fees.

AUTHORITY: 30 U.S.C. 28-28k; 43 U.S.C. 1201, 1457, 1740, and 1744; and 43 CFR 3830.

PRINCIPLE PURPOSE: This information is to be used to verify that the owner(s) (claimants) of a mining claim has complied with 30 U.S.C. 28f and is entitled to perform assessment work in lieu of paying the maintenance fee for the mining claims listed on this form.

ROUTINE USE: (1) Adjudication of the claimant(s) certification of waiver from paying the maintenance fee otherwise required by 30 U.S.C. 28f. (2) Disclosure may be made to appropriate Federal agencies when location is made within the agency's geographic area of responsibility. (3) Information from the record and/or the record will be transferred to the appropriate Federal, State, or local agency, or a member of the public in response to a specific request for pertinent information. (4) Information may also be provided to the Department of Justice or in a proceeding before a court or adjudicative body; or to Federal, State, local or foreign agencies when needed for enforcement of civil or criminal codes or applicable regulations concerning title rights upon the public land.

EFFECT OF NOT PROVIDING INFORMATION: Disclosure of this information is required by 30 U.S.C. 28f and 43 CFR Part 3830 for those qualified claimants wishing to take the small miner waiver allowed. Failure to supply the information required in this form to support the claimants certification of waiver from payment of the otherwise required maintenance fees will result in the waiver being disallowed and the mining claims subject to forfeiture by BLM under 30 U.S.C. 28i.

The Paperwork Reduction Act of 1995 requires us to inform you that:

This information is being collected to allow the BLM to determine if you qualify for a waiver from the payment of $100 per mining claim or site maintenance fee established in 30 U.S.C. 28f and the implementing regulations at 43 CFR 3830. A response to this request is required in accordance with the statute to obtain your benefit.

BLM would like you to know that you do not have to respond to this, or any other, Federal agency-sponsored information collection unless it displays a currently valid OMB control number.

Public reporting burden for this form is estimated to average 8 minutes (0.133 hours) per response, including time to review instructions, gathering and maintaining data, and completing and reviewing the form. Direct comments regarding this burden estimate, or any other aspect of this form, to the U.S. Department of the Interior, Bureau of Land Management, (1004-0114) Bureau Clearance Officer (WO-630), Mail Stop 401 LS, 1849 C St., N.W.,Washington, D.C. 20240.

FOR OFFICIAL USE ONLY

Receipt No. 541028

Trans No. 565532

LEAD FILE #'S AMC69530

AMC Number	Code	Amount
69624 - 69632	480	45.00
69636 - 69639	480	20.00
69645 - 69661	480	85.00
TOTAL:		$150.00

AMC Number	Code	Amount
TOTAL:		$

Date of Doc 8/14/2002

Date of Rec't 8/15/2002

Amount Rec'd $150.00

Amount Earned $150.00

Date Entered: AB ~~10/7/2002~~ 10/1/2002

Date Verified: 10/16/02 AB

Sent to Accts: " "

Date Earned:

NOTES:

480 POL
481 NOI
482 MAINT
396 TRANS
635 AMEND

RECORDER GRAHAM COUNTY, ARIZONA

2002-04320
Page 1 of 4
Requested By: WILLIAM FERGUSON
WENDY JOHN RECORDER, GRAHAM COUNTY, AZ
08/13/2002 08:58 AM Recording Fee $18.00

AZ-3850-1 (July 1992)

Return Document to:

For BLM Use Only

10 claims @ #5 =
#50
3 of 3

Telephone # ( )-

CHECK ONE

☒ **AFFIDAVIT OF PERFORMANCE OF ANNUAL WORK**
Also fill in ITEMS 1 through 9 and the reverse side of this document.

☐ **NOTICE OF INTENTION TO HOLD**
I intend to hold the claim(s) /site(s) listed on the reverse side of this document for the calender year 19____. Also fill in ITEMS 1 through 4 and ITEM 9.

NOTICES OF INTENTION TO HOLD ARE FOR MILL SITES AND TUNNEL SITES OR FOR MINING CLAIMS WHEN ASSESSMENT WORK HAS NOT BEEN DONE, REGARDLESS OF WHETHER THE ANNUAL ASSESSMENT HAS BEEN SUSPENDED, DEFERRED, OR NOT YET ACCRUED. THE FILING OF A NOTICE OF INTENTION TO HOLD SHALL NOT RELIEVE THE OWNER OF COMPLYING WITH FEDERAL AND STATE LAWS PERTAINING TO THE PERFORMANCE OF ANNUAL ASSESSMENT WORK. NOTICES OF INTENTION TO HOLD FOR MILL SITES OR TUNNEL SITES NEED NOT BE COUNTY RECORDED. FOR MINING CLAIMS THE FORM FILED WITH BLM MUST BE IDENTICAL TO THE ONE THAT WAS OR WILL BE FILED WITH THE COUNTY.

Evidence of Annual Assessment Work or a Notice of Intention to Hold must be filed each calender year following the calender year in which the Claim/site was located.

ALL CLAIMS LISTED ON A SINGLE AFFIDAVIT MUST BE CONTIGUOUS.

1. State of Arizona, County of GRAHAM ss:
2. I, (Name) WILLIAM A. FERGUSON
3. Reside at (Address) 1943 LONE STAR RD
City SAFFORD, County GRAHAM, State AZ, Zip 85546

being duly sworn, deposes and says that he/she is a citizen of the United States, more than eighteen years of age, that all of the facts set forth in this affidavit/notice, subject to the provisions and penalties of 18 USC 1001 pertaining to the filing of false, fictitous, or fraudulent statements with the United States, are true and correct according to the best of my knowledge, information and belief.

4. Owner's Name and Address (If not shown in Items 1-3 above) CHECK HERE IF THIS IS A CHANGE OF ADDRESS ☐

KRISTIN FERGUSON
RAYMOND D ORR
KIM ORR

5. That I am personally acquainted with the mining claim(s). The work and improvements were made by and at the expense of the owner(s) of said claim(s). Said contiguous group of claims, listed on the reverse side of this document, are situated in the LONE STAR Mining District, GRAHAM County, Arizona

6. That between the dates starting at 12 o'clock noon on September 1, 19 2001 and ending at 12 o'clock noon on September 1, ~~19~~ 2002 at least $ 100 PER CLAIM dollars worth of work and improvements were done and performed upon said claim(s) or upon one or more of a contiguous group of claims for the benefit of all, or wholly or partly outside of a contiguous group of claims for the benefit of all, not including the location work.

7. That the following persons were employed to perform the work and improvements described herein: BILL FERGUSON WESTON FERGUSON, RAY ORR, GARY FERGUSON

8. That the work and improvements performed were: REPAIRED DAMAGED MONUMENTS PAINTED POSTS WORKED ON ASSESSMENT HOLES WORKED ON APPROACH TO CLAIMS

9. Dated 8-13-02 Signature William A Ferguson

SUBSCRIBED AND SWORN TO before me, a Notary Public, this 13 day of August 2002

by WILLIAM A FERGUSON.

Notary Public E. Hodges

MY COMMISSION EXPIRES 7-22-03

OFFICIAL SEAL
MARJORIE E. HODGES
Notary Public - State of Arizona
GRAHAM COUNTY
My Comm. Expires July 22, 2003

This form is for the purpose of complying with the laws of the United States Department of the Interior, Bureau of Land Management and State of Arizona pertaining to assessment work and/or a notice of intention to 30 USC 28, 43 CFR 3833.2, ARS 27-208. Subject to Paperwork Reduction and Privacy Act statements available at the BLM AZ State Office. This form authorized by it may be reproduced without restriction.

For BLM Use Only

RECEIVED
BUREAU OF
LAND MANAGEMENT
2002 AUG 14 A 10:23
ARIZONA
STATE OFFICE
PHOENIX, ARIZONA

ENTERED INTO COMPUTER
10/1/02 DB

RECEIVED
BLM AZ STATE OFFICE
AUG 14 2002
9:00 AM
PHOENIX ARIZONA

If the claims/sites have consecutive BLM #'s and are in the same Township, Range and Section(s) they may be listed as follows:

SAMPLE 1-10 A MC 19640-49 Dkt/Pg # 1025/1-10 (or) RECORDING # 9106173-82 4N 20W 36

	CLAIM/SITE NAME	SERIAL NUMBER	Dkt/Pg or Recording # of ORIGINAL LOCATION NOTICE		TWN SHP	RNG	SEC(S)
			D	P			
1	~~SKYVIEW #4~~	A MC 69627	188	318	T5S	R26E	14
2	~~SKYVIEW #5~~	A MC 69628	188	319	T5S	R26E	13-14
3	~~SKYVIEW #23~~	A MC 69646	186	51	T5S	R26E	14-23
4	~~SKYVIEW #25~~	A MC 69648	186	53	T5S	R26E	23
5	~~SKYVIEW #27~~	A MC 69650	186	55	T5S	R26E	23
6	~~SKYVIEW #29~~	A MC 69652	186	57	T5S	R26E	23
7	~~SKYVIEW #32~~	A MC 69655	186	60	T5S	R26E	13-14-23
8	~~SKYVIEW #33~~	A MC 69656	186	61	T5S	R26E	22-23
9	~~SKYVIEW #34~~	A MC 69657	186	62	T5S	R26E	22-23
10	~~SKYVIEW #35~~	A MC 69658	186	63	T5S	R26E	22-23
11.		A MC					
12.		A MC					
13.		A MC					
14.		A MC					
15.		A MC					
16.		A MC					
17.		A MC					
18.		A MC					
19.		A MC					
20.		A MC					
21.		A MC					
22.		A MC					
23.		A MC					
24.		A MC					
25.		A MC					
26.		A MC					
27.		A MC					
28.		A MC					
29.		A MC					
30.		A MC					

ENTERED INTO COMPUTER
10/1/02 GB

FILE WITH: Bureau of Land Management, 3 orth 7th Street, P. O. Box 16563, Phoenix, Arizona 85011 and the respective county recorder, S BEFORE DECEMBER 30th (NOT THE 31st).
BLM REQUIRES A $5.00 NONREFUNDAB RVICE CHARGE FOR EACH MINING CLAIM.

RECEIVED
AZ STATE OFFICE
AUG 14 2002
9:00 AM
PHOENIX ARIZONA

2002-04281
Page 1 of 2
Requested By: GARY FERGUSON
WENDY JOHN RECORDER, GRAHAM COUNTY, AZ
08/09/2002 02:15 PM Recording Fee $18.00

AZ-3850-1 (July 1992)

Return Document to:

For BLM Use Only
10 claims @ 45 = $50
2 of 3

Telephone # ( )-

CHECK ONE

☒ **AFFIDAVIT OF PERFORMANCE OF ANNUAL WORK**
Also fill in ITEMS 1 through 9 and the reverse side of this document.

☐ **NOTICE OF INTENTION TO HOLD**
I intend to hold the claim(s) /site(s) listed on the reverse side of this document for the calender year 19____. Also fill in ITEMS 1 through 4 and ITEM 9.

NOTICES OF INTENTION TO HOLD ARE FOR MILL SITES AND TUNNEL SITES OR FOR MINING CLAIMS WHEN ASSESSMENT WORK HAS NOT BEEN DONE, REGARDLESS OF WHETHER THE ANNUAL ASSESSMENT HAS BEEN SUSPENDED, DEFERRED, OR NOT YET ACCRUED. THE FILING OF A NOTICE OF INTENTION TO HOLD SHALL NOT RELIEVE THE OWNER OF COMPLYING WITH FEDERAL AND STATE LAWS PERTAINING TO THE PERFORMANCE OF ANNUAL ASSESSMENT WORK. NOTICES OF INTENTION TO HOLD FOR MILL SITES OR TUNNEL SITES NEED NOT BE COUNTY RECORDED. FOR MINING CLAIMS THE FORM FILED WITH BLM MUST BE IDENTICAL TO THE ONE THAT WAS OR WILL BE FILED WITH THE COUNTY.

Evidence of Annual Assessment Work or a Notice of Intention to Hold must be filed each calender year following the calender year in which the Claim/site was located.

ALL CLAIMS LISTED ON A SINGLE AFFIDAVIT MUST BE CONTIGUOUS.

1. State of Arizona, County of GRAHAM ss:
2. I, (Name) GARY L. FERGUSON
3. Reside at (Address) 1997 LONE STAR ROAD
City SAFFORD, County GRAHAM, State AZ, Zip 85546

being duly sworn, deposes and says that he/she is a citizen of the United States, more than eighteen years of age, that all of the facts set forth in this affidavit/notice, subject to the provisions and penalties of 18 USC 1001 pertaining to the filing of false, fictitous, or fraudulent statements with the United States, are true and correct according to the best of my knowledge, information and belief.

4. Owner's Name and Address (If not shown in Items 1-3 above) CHECK HERE IF THIS IS A CHANGE OF ADDRESS ☐
PEGGY J. FERGUSON

5. That I am personally acquainted with the mining claim(s). The work and improvements were made by and at the expense of the owner(s) of said claim(s). Said contiguous group of claims, listed on the reverse side of this document, are situated in the LONE STAR Mining District, GRAHAM County, Arizona

6. That between the dates starting at 12 o'clock noon on September 1, ~~19~~ 2001 and ending at 12 o'clock noon on September 1, ~~19~~ 2002 at least $ 100 - PER CLAIM dollars worth of work and improvements were done and performed upon said claim(s) or upon one or more of a contiguous group of claims for the benefit of all, or wholly or partly outside of a contiguous group of claims for the benefit of all, not including the location work.

7. That the following persons were employed to perform the work and improvements described herein: GARY FERGUSON BILL FERGUSON WAYNE FERGUSON RAY ORR BRET FERGUSON TRAY LUSTER

8. That the work and improvements performed were: REPAIRED FALLEN MONUMENTS CLEANED ASSESSMENT HOLES, PAINTED POSTS

9. Dated Aug. 9. 2002 Signature Gary L. Ferguson
SUBSCRIBED AND SWORN TO before me, a Notary Public, this 9 day of August ~~19~~ 2002
by Gary L. Ferguson
Notary Public Kerry Esparza
MY COMMISSION EXPIRES March 30, 2004

OFFICIAL SEAL
KERRY ESPARZA
Notary Public - State of Arizona
GRAHAM COUNTY
My Comm. Expires March 30, 2004

This form is for the purpose of complying with the laws of the United States Department of the Interior, Bureau of Land Management and the State of Arizona pertaining to assessment work and/or a notice of intention to hold. 30 USC 28, 43 CFR 3833.2, ARS 27-208. Subject to Paperwork Reduction Act and Privacy Act statements available at the BLM AZ State Office. The form is copyrighted but it may be reproduced without restriction.

For BLM Use Only

RECEIVED
BUREAU OF
LAND MANAGEMENT
2002 AUG 14 A 10:23
ARIZONA
STATE OFFICE
PHOENIX, ARIZONA

ENTERED INTO COMPUTER
10/1/02 AB

RECEIVED
BLM AZ STATE OFFICE
AUG 14 2002

If the claims/sites have consecutive BLM #'s and are in the same Township, Range and Section(s) they may be listed as follows:

SAMPLE 1-10 A MC 19640-49 Dkt/Pg # 1025/1-10 (or) RECORDING # 9106173-82 4N 20W 36

	CLAIM/SITE NAME	SERIAL NUMBER	Dkt/Pg or Recording # of ORIGINAL LOCATION NOTICE! D	P	TWN SHP	RNG	SEC(S)
1.	SKYVIEW #1	A MC 69624	186	315	T5S	R26E	23-14
2.	SKYVIEW #22	A MC 69645	186	50	T5S	R26E	23
3.	SKYVIEW #24	A MC 69647	186	52	T5S	R26E	23
4.	SKYVIEW #26	A MC 69649	186	54	T5S	R26E	23
5.	SKYVIEW #28	A MC 69651	186	56	T5S	R26E	23
6.	SKYVIEW #30	A MC 69653	186	58	T5S	R26E	23
7.	SKYVIEW #31	A MC 69654	186	59	T5S	R26E	23
8.	SKYVIEW #36	A MC 69659	186	64	T5S	R26E	23-14
9.	SKYVIEW #37	A MC 69660	186	65	T5S	R26E	23-14
10.	SKYVIEW #38	A MC 69661	186	67	T5S	R26E	23-14
11.		A MC					
12.		A MC					
13.		A MC					
14.		A MC					
15.		A MC					
16.		A MC					
17.		A MC					
18.		A MC					
19.		A MC					
20.		A MC					
21.		A MC					
22.		A MC					
23.		A MC					
24.		A MC					
25.		A MC					
26.		A MC					
27.		A MC					
28.		A MC					
29.		A MC					
30.		A MC					

ENTERED INTO COMPUTER
10/1/02 AB

FILE WITH: Bureau of Land Management, 3707 North 7th Street, P. O. Box 16563, Phoenix, Arizona 85011 and the respective county recorder, ON OR BEFORE DECEMBER 30th (NOT THE 31st). BLM REQUIRES A $5.00 NONREFUNDABLE SERVICE CHARGE FOR EACH MINING CLAIM.

RECORDER GRAHAM COUNTY, ARIZONA

2002-04259
Page 1 of 4
Requested By: GARY WAYNE FERGUSON
WENDY JOHN RECORDER, GRAHAM COUNTY, AZ
08/08/2002 11:43 AM Recording Fee $18.00

AZ-3850-1 (July 1992)

Return Document to:

For BLM Use Only

10 Claims @ $5 = $50

C 1 of 3

Telephone # ( )-

CHECK ONE

☒ **AFFIDAVIT OF PERFORMANCE OF ANNUAL WORK**
Also fill in ITEMS 1 through 9 and the reverse side of this document.

☐ **NOTICE OF INTENTION TO HOLD**
I intend to hold the claim(s) /site(s) listed on the reverse side of this document for the calender year 19____. Also fill in ITEMS 1 through 4 and ITEM 9.

NOTICES OF INTENTION TO HOLD ARE FOR MILL SITES AND TUNNEL SITES OR FOR MINING CLAIMS WHEN ASSESSMENT WORK HAS NOT BEEN DONE, REGARDLESS OF WHETHER THE ANNUAL ASSESSMENT HAS BEEN SUSPENDED, DEFERRED, OR NOT YET ACCRUED. THE FILING OF A NOTICE OF INTENTION TO HOLD SHALL NOT RELIEVE THE OWNER OF COMPLYING WITH FEDERAL AND STATE LAWS PERTAINING TO THE PERFORMANCE OF ANNUAL ASSESSMENT WORK. NOTICES OF INTENTION TO HOLD FOR MILL SITES OR TUNNEL SITES NEED NOT BE COUNTY RECORDED. FOR MINING CLAIMS THE FORM FILED WITH BLM MUST BE IDENTICAL TO THE ONE THAT WAS OR WILL BE FILED WITH THE COUNTY.

Evidence of Annual Assessment Work or a Notice of Intention to Hold must be filed each calender year following the calender year in which the Claim/site was located.

ALL CLAIMS LISTED ON A SINGLE AFFIDAVIT MUST BE CONTIGUOUS.

1. State of Arizona, County of GRAHAM ss:
2. I, (Name) GARY WAYNE FERGUSON
3. Reside at (Address) 9341 S. REDBIRD ROAD
City SAFFORD, County GRAHAM, State AZ, Zip 85546

being duly sworn, deposes and says that he/she is a citizen of the United States, more than eighteen years of age, that all of the facts set forth in this affidavit/notice, subject to the provisions and penalties of 18 USC 1001 pertaining to the filing of false, fictitous, or fraudulent statements with the United States, are true and correct according to the best of my knowledge, information and belief.

4. Owner's Name and Address (If not shown in Items 1-3 above) CHECK HERE IF THIS IS A CHANGE OF ADDRESS ☐
SARA FERGUSON
TERRI FERGUSON

5. That I am personally acquainted with the mining claim(s). The work and improvements were made by and at the expense of the owner(s) of said claim(s). Said contiguous group of claims, listed on the reverse side of this document, are situated in the LONE STAR Mining District, GRAHAM County, Arizona

6. That between the dates starting at 12 o'clock noon on September 1, 19 2001 and ending at 12 o'clock noon on September 1, 19 2002 at least $ $100 PER CLAIM dollars worth of work and improvements were done and performed upon said claim(s) or upon one or more of a contiguous group of claims for the benefit of all, or wholly or partly outside of a contiguous group of claims for the benefit of all, not including the location work.

7. That the following persons were employed to perform the work and improvements described herein: GARY FERGUSON WAYNE FERGUSON, BRET FERGUSON, RAY ORR

8. That the work and improvements performed were: REBUILT FALLEN MONUMENTS PAINTED POSTS, WORKED ON ASSESSMENT LOCATIONS

9. Dated 8-8-02, Signature [signature]

SUBSCRIBED AND SWORN TO before me, a Notary Public, this 8th day of August 19 2002

by Gary Wayne Ferguson

Notary Public [signature]

MY COMMISSION EXPIRES 7/15/2005

NOTARY PUBLIC
STATE OF ARIZONA
Graham County
BARBARA WALLACE-SORA
My Commission Expires May 15, 2005

This form is for the purpose of complying with the laws of the United States Department of the Interior, Bureau of Land Management and the State of Arizona pertaining to assessment work and/or a notice of intention to hold. 30 USC 28, 43 CFR 3833.2, ARS 27-208. Subject to Paperwork Reduction Act and Privacy Act statements available at the BLM AZ State Office. The form may be reproduced; it may be reproduced without restriction.

For BLM Use Only

RECEIVED
BUREAU OF
LAND MANAGEMENT
2002 AUG 14 A 10:23
ARIZONA
STATE OFFICE
PHOENIX, ARIZONA

ENTERED INTO COMPUTER
10/1/02 AB

RECEIVED
BLM AZ STATE OFFICE
9:00 AM
PHOENIX ARIZONA

If the claims/sites have consecutive BLM #'s and are in the same Township, Range and Section(s) they may be listed as follows:

SAMPLE 1-10 A MC 19640-49 Dkt/Pg # 1025/1-10 (or) RECORDING # 9106173-82 4N 20W 36

	CLAIM/SITE NAME	SERIAL NUMBER	Dkt/Pg or Recording # of ORIGINAL LOCATION NOTICE!		TWN SHP	RNG	SEC(S)
1	~~SKYVIEW~~ #2	A MC 69625	188	316	T5S	R26E	14
2	~~SKYVIEW~~ #3	A MC 69626	188	317	T5S	R26E	14
3	~~SKYVIEW~~ #6	A MC 69629	188	320	T5S	R26E	13-14
4	~~SKYVIEW~~ #7	A MC 69630	188	321	T5S	R26E	14
5	~~SKYVIEW~~ #8	A MC 69631	188	322	T5S	R26E	14
6	~~SKYVIEW~~ #9	A MC 69632	188	323	T5S	R26E	14
7	~~SKYVIEW~~ #13	A MC 69636	188	409	T5S	R26E	13-14
8	~~SKYVIEW~~ #14	A MC 69637	188	410	T5S	R26E	13-14
9	~~SKYVIEW~~ #15	A MC 69638	188	411	T5S	R26E	13-14
10	~~SKYVIEW~~ #16	A MC 69639	188	412	T5S	R26E	14
11.		A MC					
12.		A MC					
13.		A MC					
14.		A MC					
15.		A MC					
16.		A MC					
17.		A MC					
18.		A MC					
19.		A MC					
20.		A MC					
21.		A MC					
22.		A MC					
23.		A MC					
24.		A MC					
25.		A MC					
26.		A MC					
27.		A MC					
28.		A MC					
29.		A MC					
30.		A MC					

ENTERED INTO COMPUTER
10/1/02 AB

FILE WITH: Bureau of Land Management, 3707 North 7th Street, P. O. Box 16563, Phoenix, Arizona 85011 and the respective county recorder, ON OR BEFORE DECEMBER 30th (NOT THE 31st). BLM REQUIRES A $5.00 NONREFUNDABLE SERVICE CHARGE FOR EACH MINING CLAIM.

United States Department of the Interior
Bureau of Land Management
BUSINESS & SUPPORT SVCS DIV
222 N CENTRAL AVE
PHOENIX, AZ 85004 -2203
Phone: (602) 417-9200

Receipt	
No:	541028

Transaction #: 565532
Date of Transaction: 08/15/2002

CUSTOMER:	GARY L FERGUSON 1997 LONE STAR RD SAFFORD,AZ 85546

LINE #	QTY	DESCRIPTION	REMARKS	UNIT PRICE	TOTAL
1	1.00	LOCATABLE MINERALS / MINING CLAIMS-NOT NEW-UNADJUD,ONE AUTH NO. ONLY / MINING CLAIM MONEY RECEIVED (455) **CASES:** AMC69624/$150.00	WAIVER & POL 2002 (30)	- n/a -	150.00
				TOTAL:	**$150.00**

PAYMENT INFORMATION				
1	AMOUNT:	$150.00	POSTMARKED:	08/13/2002
	TYPE:	CHECK	RECEIVED:	08/14/2002
	CHECK NO:	065390489		
	NAME:	FERGUSON, GARY 1997 LONE STAR RD SAFFORD AZ 85546		

REMARKS

This receipt was generated by the automated BLM Collections and Billing System and is a paper representation of a portion of the official electronic record contained therein.

RECEIVED
BLM AZ STATE OFFICE
AUG 14 2002
9:00 AM
PHOENIX ARIZONA

RECEIVED
BLM AZ STATE OFFICE
AUG 14 2002
9:00 AM
PHOENIX ARIZONA

IAC

216 1 of 3

Form 3830-2
(January 2000)

UNITED STATES
DEPARTMENT OF THE INTERIOR
BUREAU OF LAND MANAGEMENT

FORM APPROVED
OMB NO. 1004-0114
Expires: December 31, 2002

MAINTENANCE FEE WAIVER CERTIFICATION

SEE INSTRUCTIONS ON REVERSE

2002 - 2003

1. This small miner waiver is filed for the assessment year beginning at noon on September 1, 2002 and ending at noon on September 1, 2003
2. The undersigned and all related parties owned ten or fewer mining claims, mill, or tunnel sites located and maintained on Federal lands in the United States of America on September 1, 2002
3. The undersigned have performed the assessment work **required by law** for each mining claim listed **prior to filing this waiver** and understand that by filing this form; an affidavit of assessment work **must** be recorded by the December 30th following the filing of this waiver.
4. The undersigned understand that if the assessment work obligation has not yet come due under 30 U.S.C. 28 (for those claims in their first assessment year only); a notice of intent to hold reciting this condition **must** be recorded by the December 30th following the filing of this waiver.
5. The undersigned understand that mill and tunnel sites may also be listed upon this waiver and be waived from payment of the maintenance fee; and that a notice of intent to hold for these sites is required to be recorded by the December 30th immediately following the filing of this waiver.
6. The undersigned understand and acknowledge that pursuant to 43 U.S.C. 1212 and 18 U.S.C. 1001; the filing or recording of a false, fictitious, or fraudulent document with the Bureau of Land Management may result in a fine of up to $250,000, a prison term not to exceed five years, or both.
7. The mining claims, mill or tunnel sites for which this waiver from payment of the maintenance fees is requested are:

AMC 69530

	CLAIM OR SITE NAME	BLM RECORDATION SERIAL NUMBER
1.	SKYVIEW #2	AMC 69625
2.	SKYVIEW #3	AMC 69626
3.	SKYVIEW #6	AMC 69629
4.	SKY VIEW #7	AMC 69630
5.	SKY VIEW #8	AMC 69631
6.	SKY VIEW #9	AMC 69632
7.	SKY VIEW #13	AMC 69636
8.	SKY VIEW #14	AMC 69637
9.	SKY VIEW #15	AMC 69638
10.	SKY VIEW #16	AMC 69639

The owner(s) (claimants) of the above mining claims and sites are:

GARY WAYNE FERGUSON
(Owner's Name - Please Print)

Gary W
(Owner's Signature)

9341 S. REDBIRD ROAD
(Street or P.O. Box)

SAFFORD (City) AZ (State) 85546 (Zip Code)

SARA FERGUSON
(Owner's Name - Please Print)

Sara Ferguson
(Owner's Signature)

1030 CENTRAL AVE.
(Street or P.O. Box)

SAFFORD (City) AZ (State) 85546 (Zip Code)

TERRI FERGUSON
(Owner's Name - Please Print)

Terri L Ferguson
(Owner's Signature)

5321 W. GRANADA
(Street or P.O. Box)

PHOENIX (City) AZ (State) 85035 (Zip Code)

(Continued on reverse)

ENTERED IN COMPUTER
8/28/02 MH

(Owner's Name - Please Print)	(Owner's Signature)		
(Street or P.O. Box)	(City)	(State)	(Zip Code)
(Owner's Name - Please Print)	(Owner's Signature)		
(Street or P.O. Box)	(City)	(State)	(Zip Code)
(Owner's Name - Please Print)	(Owner's Signature)		
(Street or P.O. Box)	(City)	(State)	(Zip Code)
(Owner's Name - Please Print)	(Owner's Signature)		
(Street or P.O. Box)	(City)	(State)	(Zip Code)

INSTRUCTIONS

1. This certification is made under the provisions of § 1744 of Title 43 and § 28-28k of Title 30 of the United States Code; and the regulations thereunder (43 CFR Part 3830).
2. The claimant(s) **must** fill in the dates in paragraph 1 for the beginning and ending of the assessment year for which this waiver is sought.
3. The claimant(s) **must** fill in the date in paragraph 2 for the beginning of the assessment year for which this waiver is sought.
4. All claim and site names and Bureau of Land Management (BLM) serial numbers **must** be listed for the mining claims, mill sites, and tunnel sites for which the waiver is sought.
5. All owners of the mining claims, mill sites, and tunnel sites and their addresses **must** be given.
6. This waiver form **must** be signed by all the claimants or their designated agent, in original form. If an agent is designated, a notarized designation of agent, signed by all of the claimants with proper address given, **must** be submitted with this waiver.
7. This form **must** be filed no later than September 1st for the upcoming assessment year in the BLM State Office where the mining claims or sites are recorded, or the waiver cannot be granted by the BLM. (Example: to obtain a waiver for the assessment year 2000, which begins at noon on September 1, 1999, you **must** qualify for and file for a waiver no later than September 1, 1999 in the proper BLM State Office).
8. For all mining claims which require assessment work, you **must** record an affidavit of labor on or before the December 30th immediately following the filing of this waiver. For all other mining claims or sites waived, you **must** record a notice of intent to hold on or before the December 30th immediately following the filing of this waiver.
9. Mill and tunnel sites may also be listed upon this waiver and be waived from payment of the maintenance fee. A notice of intent to hold for these sites is required to be filed by the December 30th following the filing of this waiver.

NOTICE/BURDEN HOURS STATEMENT

The Privacy Act of 1974, *as amended,* and the regulation in 43 CFR 2.48(d) provide that you be furnished the following information in connection with the information required by this certification of waiver from rental fees.

AUTHORITY: 30 U.S.C. 28-28k; 43 U.S.C. 1201, 1457, 1740, and 1744; and 43 CFR 3830.

PRINCIPLE PURPOSE: This information is to be used to verify that the owner(s) (claimants) of a mining claim has complied with 30 U.S.C. 28f and is entitled to perform assessment work in lieu of paying the maintenance fee for the mining claims listed on this form.

ROUTINE USE: (1) Adjudication of the claimant(s) certification of waiver from paying the maintenance fee otherwise required by 30 U.S.C. 28f. (2) Disclosure may be made to appropriate Federal agencies when location is made within the agency's geographic area of responsibility. (3) Information from the record and/or the record will be transferred to the appropriate Federal, State, or local agency, or a member of the public in response to a specific request for pertinent information. (4) Information may also be provided to the Department of Justice or in a proceeding before a court or adjudicative body; or to Federal, State, local or foreign agencies when needed for enforcement of civil or criminal codes or applicable regulations concerning title rights upon the public land.

EFFECT OF NOT PROVIDING INFORMATION: Disclosure of this information is required by 30 U.S.C. 28f and 43 CFR Part 3830 for those qualified claimants wishing to take the small miner waiver allowed. Failure to supply the information required in this form to support the claimants certification of waiver from payment of the otherwise required maintenance fees will result in the waiver being disallowed and the mining claims subject to forfeiture by BLM under 30 U.S.C. 28i.

The Paperwork Reduction Act of 1995 requires us to inform you that:

This information is being collected to allow the BLM to determine if you qualify for a waiver from the payment of $100 per mining claim or site maintenance fee established in 30 U.S.C. 28f and the implementing regulations at 43 CFR 3830. A response to this request is required in accordance with the statute to obtain your benefit.

BLM would like you to know that you do not have to respond to this, or any other, Federal agency-sponsored information collection unless it displays a currently valid OMB control number.

Public reporting burden for this form is estimated to average 8 minutes (0.133 hours) per response, including time to review instructions, gathering and maintaining data, and completing and reviewing the form. Direct comments regarding this burden estimate, or any other aspect of this form, to the U.S. Department of the Interior, Bureau of Land Management, (1004-0114) Bureau Clearance Officer (WO-630), Mail Stop 401 LS, 1849 C St., N.W.,Washington, D.C. 20240.

FOR OFFICIAL USE ONLY

Form 3830-2
(January 2000)

UNITED STATES
DEPARTMENT OF THE INTERIOR
BUREAU OF LAND MANAGEMENT

RECEIVED
BLM AZ STATE OFFICE
AUG 14 2002
9:00 AM
PHOENIX ARIZONA

217

IAC

2 of 3

FORM APPROVED
OMB NO. 1004-0114
Expires: December 31, 2002

2002 - 2003

MAINTENANCE FEE WAIVER CERTIFICATION

SEE INSTRUCTIONS ON REVERSE

1. This small miner waiver is filed for the assessment year beginning at noon on September 1, 2002 and ending at noon on September 1, 2003
2. The undersigned and all related parties owned ten or fewer mining claims, mill, or tunnel sites located and maintained on Federal lands in the United States of America on September 1, 2002 AMC 69530
3. The undersigned have performed the assessment work **required by law** for each mining claim listed **prior to filing this waiver** and understand that by filing this form; an affidavit of assessment work **must** be recorded by the December 30th following the filing of this waiver.
4. The undersigned understand that if the assessment work obligation has not yet come due under 30 U.S.C. 28 (for those claims in their first assessment year only); a notice of intent to hold reciting this condition **must** be recorded by the December 30th following the filing of this waiver.
5. The undersigned understand that mill and tunnel sites may also be listed upon this waiver and be waived from payment of the maintenance fee; and that a notice of intent to hold for these sites is required to be recorded by the December 30th immediately following the filing of this waiver.
6. The undersigned understand and acknowledge that pursuant to 43 U.S.C. 1212 and 18 U.S.C. 1001; the filing or recording of a false, fictitious, or fraudulent document with the Bureau of Land Management may result in a fine of up to $250,000, a prison term not to exceed five years, or both.
7. The mining claims, mill or tunnel sites for which this waiver from payment of the maintenance fees is requested are:

	CLAIM OR SITE NAME	BLM RECORDATION SERIAL NUMBER
1.	SKYVIEW #1	AMC 69624 ✓
2.	SKYVIEW #22	AMC 69645
3.	SKYVIEW #24	AMC 69647
4.	SKYVIEW #26	AMC 69649
5.	SKYVIEW #28	AMC 69651
6.	SKYVIEW #30	AMC 69653
7.	SKYVIEW #31	AMC 69654
8.	SKYVIEW #36	AMC 69659
9.	SKYVIEW #37	AMC 69660
10.	SKYVIEW #38	AMC 69661

The owner(s) (claimants) of the above mining claims and sites are:

GARY L. FERGUSON
(Owner's Name - Please Print)

Gary L. Ferguson
(Owner's Signature)

1997 LONE STAR RD
(Street or P.O. Box)

SAFFORD (City) AZ (State) 85546 (Zip Code)

PEGGY J. FERGUSON
(Owner's Name - Please Print)

Peggy J. Ferguson
(Owner's Signature)

1997 LONE STAR RD
(Street or P.O. Box)

SAFFORD (City) AZ (State) 85546 (Zip Code)

(Owner's Name - Please Print)

(Owner's Signature)

(Street or P.O. Box)

(City) (State) (Zip Code)

(Continued on reverse)

ENTERED IN COMPUTER
8/28/02 AH

(Owner's Name - Please Print)	(Owner's Signature)		
(Street or P.O. Box)	(City)	(State)	(Zip Code)
(Owner's Name - Please Print)	(Owner's Signature)		
(Street or P.O. Box)	(City)	(State)	(Zip Code)
(Owner's Name - Please Print)	(Owner's Signature)		
(Street or P.O. Box)	(City)	(State)	(Zip Code)
(Owner's Name - Please Print)	(Owner's Signature)		
(Street or P.O. Box)	(City)	(State)	(Zip Code)

INSTRUCTIONS

1. This certification is made under the provisions of § 1744 of Title 43 and § 28-28k of Title 30 of the United States Code; and the regulations thereunder (43 CFR Part 3830).
2. The claimant(s) **must** fill in the dates in paragraph 1 for the beginning and ending of the assessment year for which this waiver is sought.
3. The claimant(s) **must** fill in the date in paragraph 2 for the beginning of the assessment year for which this waiver is sought.
4. All claim and site names and Bureau of Land Management (BLM) serial numbers **must** be listed for the mining claims, mill sites, and tunnel sites for which the waiver is sought.
5. All owners of the mining claims, mill sites, and tunnel sites and their addresses **must** be given.
6. This waiver form **must** be signed by all the claimants or their designated agent, in original form. If an agent is designated, a notarized designation of agent, signed by all of the claimants with proper address given, **must** be submitted with this waiver.
7. This form **must** be filed no later than September 1st for the upcoming assessment year in the BLM State Office where the mining claims or sites are recorded, or the waiver cannot be granted by the BLM. (Example: to obtain a waiver for the assessment year 2000, which begins at noon on September 1, 1999, you **must** qualify for and file for a waiver no later than September 1, 1999 in the proper BLM State Office).
8. For all mining claims which require assessment work, you **must** record an affidavit of labor on or before the December 30th immediately following the filing of this waiver. For all other mining claims or sites waived, you **must** record a notice of intent to hold on or before the December 30th immediately following the filing of this waiver.
9. Mill and tunnel sites may also be listed upon this waiver and be waived from payment of the maintenance fee. A notice of intent to hold for these sites is required to be filed by the December 30th following the filing of this waiver.

NOTICE/BURDEN HOURS STATEMENT

The Privacy Act of 1974, *as amended,* and the regulation in 43 CFR 2.48(d) provide that you be furnished the following information in connection with the information required by this certification of waiver from rental fees.

AUTHORITY: 30 U.S.C. 28-28k; 43 U.S.C. 1201, 1457, 1740, and 1744; and 43 CFR 3830.

PRINCIPLE PURPOSE: This information is to be used to verify that the owner(s) (claimants) of a mining claim has complied with 30 U.S.C. 28f and is entitled to perform assessment work in lieu of paying the maintenance fee for the mining claims listed on this form.

ROUTINE USE: (1) Adjudication of the claimant(s) certification of waiver from paying the maintenance fee otherwise required by 30 U.S.C. 28f. (2) Disclosure may be made to appropriate Federal agencies when location is made within the agency's geographic area of responsibility. (3) Information from the record and/or the record will be transferred to the appropriate Federal, State, or local agency, or a member of the public in response to a specific request for pertinent information. (4) Information may also be provided to the Department of Justice or in a proceeding before a court or adjudicative body; or to Federal, State, local or foreign agencies when needed for enforcement of civil or criminal codes or applicable regulations concerning title rights upon the public land.

EFFECT OF NOT PROVIDING INFORMATION: Disclosure of this information is required by 30 U.S.C. 28f and 43 CFR Part 3830 for those qualified claimants wishing to take the small miner waiver allowed. Failure to supply the information required in this form to support the claimants certification of waiver from payment of the otherwise required maintenance fees will result in the waiver being disallowed and the mining claims subject to forfeiture by BLM under 30 U.S.C. 28i.

The Paperwork Reduction Act of 1995 requires us to inform you that:

This information is being collected to allow the BLM to determine if you qualify for a waiver from the payment of $100 per mining claim or site maintenance fee established in 30 U.S.C. 28f and the implementing regulations at 43 CFR 3830. A response to this request is required in accordance with the statute to obtain your benefit.

BLM would like you to know that you do not have to respond to this, or any other, Federal agency-sponsored information collection unless it displays a currently valid OMB control number.

Public reporting burden for this form is estimated to average 8 minutes (0.133 hours) per response, including time to review instructions, gathering and maintaining data, and completing and reviewing the form. Direct comments regarding this burden estimate, or any other aspect of this form, to the U.S. Department of the Interior, Bureau of Land Management, (1004-0114) Bureau Clearance Officer (WO-630), Mail Stop 401 LS, 1849 C St., N.W.,Washington, D.C. 20240.

FOR OFFICIAL USE ONLY

Form 3830-2
(January 2000)

UNITED STATES
DEPARTMENT OF THE INTERIOR
BUREAU OF LAND MANAGEMENT

RECEIVED
BLM AZ STATE OFFICE
AUG 14 2002
9:00 AM
PHOENIX ARIZONA

2002-04320 08/13/2002 Page 3 of 4

218 IAC

3 of 3

FORM APPROVED
OMB NO. 1004-0114
Expires: December 31, 2002

MAINTENANCE FEE WAIVER CERTIFICATION

SEE INSTRUCTIONS ON REVERSE

2002 - 2003

1. This small miner waiver is filed for the assessment year beginning at noon on September 1, 2002 and ending at noon on September 1, 2003
2. The undersigned and all related parties owned ten or fewer mining claims, mill, or tunnel sites located and maintained on Federal lands in the United States of America on September 1, 2002
3. The undersigned have performed the assessment work **required by law** for each mining claim listed **prior to filing this waiver** and understand that by filing this form; an affidavit of assessment work **must** be recorded by the December 30th following the filing of this waiver.
4. The undersigned understand that if the assessment work obligation has not yet come due under 30 U.S.C. 28 (for those claims in their first assessment year only); a notice of intent to hold reciting this condition **must** be recorded by the December 30th following the filing of this waiver.
5. The undersigned understand that mill and tunnel sites may also be listed upon this waiver and be waived from payment of the maintenance fee; and that a notice of intent to hold for these sites is required to be recorded by the December 30th immediately following the filing of this waiver.
6. The undersigned understand and acknowledge that pursuant to 43 U.S.C. 1212 and 18 U.S.C. 1001; the filing or recording of a false, fictitious, or fraudulent document with the Bureau of Land Management may result in a fine of up to $250,000, a prison term not to exceed five years, or both.
7. The mining claims, mill or tunnel sites for which this waiver from payment of the maintenance fees is requested are:

AMC 69530

CLAIM OR SITE NAME	BLM RECORDATION SERIAL NUMBER
1. SKYVIEW #4	AMC 69627
2. SKYVIEW #5	AMC 69628
3. SKYVIEW #23	AMC 69646
4. SKYVIEW #25	AMC 69648
5. SKYVIEW #27	AMC 69650
6. SKYVIEW #29	AMC 69652
7. SKYVIEW #32	AMC 69655
8. SKYVIEW #33	AMC 69656
9. SKYVIEW #34	AMC 69657
10. SKYVIEW #35	AMC 69658

The owner(s) (claimants) of the above mining claims and sites are:

WILLIAM A. FERGUSON
(Owner's Name - Please Print)

William A Ferguson
(Owner's Signature)

1943 LONE STAR RD
(Street or P.O. Box)

SAFFORD (City) AZ (State) 85546 (Zip Code)

KRISTIN ELLEN FERGUSON
(Owner's Name - Please Print)

Kristi Ferguson
(Owner's Signature)

1943 LONE STAR RD
(Street or P.O. Box)

SAFFORD (City) AZ (State) 85546 (Zip Code)

RAYMOND D. ORR
(Owner's Name - Please Print)

Raymond D. Orr
(Owner's Signature)

P. O. BOX 611
(Street or P.O. Box)

THATCHER (City) AZ (State) 85552 (Zip Code)

(Continued on reverse)

ENTERED IN COMPUTER
8/28/02 mh

(Owner's Name - Please Print)	(Owner's Signature)		
KIMBERLY S. ORR	Kimberly S. Orr		
(Street or P.O. Box)	(City)	(State)	(Zip Code)
P.O. BOX 611	THATCHER	AZ	85552
(Owner's Name - Please Print)	(Owner's Signature)		
(Street or P.O. Box)	(City)	(State)	(Zip Code)
(Owner's Name - Please Print)	(Owner's Signature)		
(Street or P.O. Box)	(City)	(State)	(Zip Code)
(Owner's Name - Please Print)	(Owner's Signature)		
(Street or P.O. Box)	(City)	(State)	(Zip Code)

INSTRUCTIONS

1. This certification is made under the provisions of § 1744 of Title 43 and § 28-28k of Title 30 of the United States Code; and the regulations thereunder (43 CFR Part 3830).
2. The claimant(s) **must** fill in the dates in paragraph 1 for the beginning and ending of the assessment year for which this waiver is sought.
3. The claimant(s) **must** fill in the date in paragraph 2 for the beginning of the assessment year for which this waiver is sought.
4. All claim and site names and Bureau of Land Management (BLM) serial numbers **must** be listed for the mining claims, mill sites, and tunnel sites for which the waiver is sought.
5. All owners of the mining claims, mill sites, and tunnel sites and their addresses **must** be given.
6. This waiver form **must** be signed by all the claimants or their designated agent, in original form. If an agent is designated, a notarized designation of agent, signed by all of the claimants with proper address given, **must** be submitted with this waiver.
7. This form **must** be filed no later than September 1st for the upcoming assessment year in the BLM State Office where the mining claims or sites are recorded, or the waiver cannot be granted by the BLM. (Example: to obtain a waiver for the assessment year 2000, which begins at noon on September 1, 1999, you **must** qualify for and file for a waiver no later than September 1, 1999 in the proper BLM State Office).
8. For all mining claims which require assessment work, you **must** record an affidavit of labor on or before the December 30th immediately following the filing of this waiver. For all other mining claims or sites waived, you **must** record a notice of intent to hold on or before the December 30th immediately following the filing of this waiver.
9. Mill and tunnel sites may also be listed upon this waiver and be waived from payment of the maintenance fee. A notice of intent to hold for these sites is required to be filed by the December 30th following the filing of this waiver.

NOTICE/BURDEN HOURS STATEMENT

The Privacy Act of 1974, *as amended,* and the regulation in 43 CFR 2.48(d) provide that you be furnished the following information in connection with the information required by this certification of waiver from rental fees.

AUTHORITY: 30 U.S.C. 28-28k; 43 U.S.C. 1201, 1457, 1740, and 1744; and 43 CFR 3830.

PRINCIPLE PURPOSE: This information is to be used to verify that the owner(s) (claimants) of a mining claim has complied with 30 U.S.C. 28f and is entitled to perform assessment work in lieu of paying the maintenance fee for the mining claims listed on this form.

ROUTINE USE: (1) Adjudication of the claimant(s) certification of waiver from paying the maintenance fee otherwise required by 30 U.S.C. 28f. (2) Disclosure may be made to appropriate Federal agencies when location is made within the agency's geographic area of responsibility. (3) Information from the record and/or the record will be transferred to the appropriate Federal, State, or local agency, or a member of the public in response to a specific request for pertinent information. (4) Information may also be provided to the Department of Justice or in a proceeding before a court or adjudicative body; or to Federal, State, local or foreign agencies when needed for enforcement of civil or criminal codes or applicable regulations concerning title rights upon the public land.

EFFECT OF NOT PROVIDING INFORMATION: Disclosure of this information is required by 30 U.S.C. 28f and 43 CFR Part 3830 for those qualified claimants wishing to take the small miner waiver allowed. Failure to supply the information required in this form to support the claimants certification of waiver from payment of the otherwise required maintenance fees will result in the waiver being disallowed and the mining claims subject to forfeiture by BLM under 30 U.S.C. 28i.

The Paperwork Reduction Act of 1995 requires us to inform you that:

This information is being collected to allow the BLM to determine if you qualify for a waiver from the payment of $100 per mining claim or site maintenance fee established in 30 U.S.C. 28f and the implementing regulations at 43 CFR 3830. A response to this request is required in accordance with the statute to obtain your benefit.

BLM would like you to know that you do not have to respond to this, or any other, Federal agency-sponsored information collection unless it displays a currently valid OMB control number.

Public reporting burden for this form is estimated to average 8 minutes (0.133 hours) per response, including time to review instructions, gathering and maintaining data, and completing and reviewing the form. Direct comments regarding this burden estimate, or any other aspect of this form, to the U.S. Department of the Interior, Bureau of Land Management, (1004-0114) Bureau Clearance Officer (WO-630), Mail Stop 401 LS, 1849 C St., N.W.,Washington, D.C. 20240.

FOR OFFICIAL USE ONLY

Receipt No. 3558647

Trans No. 377041

LEAD FILE #'S

AMC 69580

AMC Number	Code	Amount
69624-69629	480	30.00
69630-69632		15.00
69636-69639		20.00
69644-69649		20.00
69650-69659		50.00
69660-69661		10.00
69645	480	5.00
69645 is missing		
		$150.00
TOTAL:	480	$ ~~145.00~~

AMC Number	Code	Amount
TOTAL:		$

Date of Doc 8/16/01

Date of Rec't 8/16/01

Amount Rec'd ~~145.00~~ $150.00

Amount Earned $150.00

Date Entered: 3/11/02 TK

Date Verified: 3/22/2002 RE

Sent to Accts: 3/22/2002

Date Earned:

NOTES:

480 POL
481 NOI
482 MAINT
396 TRANS
635 AMEND

2001-04546
Page 1 of 4
Requested By: GARY FERGUSON
WENDY JOHN RECORDER, GRAHAM COUNTY, AZ
08/14/2001 09:49 AM Recording Fee $14.00

Return Document to:

Telephone # ( )

For BLM Use Only

10 claims = 50.00

~~AZ-3850-1 (July 1992)~~

BLM
AUG
2:00 PM
PHOENIX ARIZONA

☒ **AFFIDAVIT OF PERFORMANCE OF ANNUAL WORK.**
Also fill in ITEMS 1 through 9 and the reverse side of this document.

☐ **NOTICE OF INTENTION TO HOLD**
I intend to hold the claims(s)/site(s) listed on the reverse side of this document for the calendar year 19___.
Also fill in ITEMS 1 through 4 and ITEM 9.

NOTICES OF INTENTION TO HOLD ARE FOR MILLSITES AND TUNNEL SITES OR FOR MINING CLAIMS WHEN ASESSMENT WORK HAS NOT BEEN DONE, REGARDLESS OF WHETHER THE ANNUAL ASSESSMENT HAS BEEN SUSPENDED, DEFERRED, OR NOT YET ACCRUED. THE FILING OF A NOTICE OF INTENTION TO HOLD SHALL NOT RELIEVE THE OWNER OF COMPLYING WITH FEDERAL AND STATE LAWS PERTAINING TO THE PERFORMANCE OF ANNUAL ASSESSMENT WORK. NOTICES OF INTENTION TO HOLD FOR MILL SITES OR TUNNEL SITES NEED NOT BE COUNTY RECORDED. FOR MINING CLAIMS THE FORM FILED WITH THE BLM MUST BE IDENTICAL TO THE ONE THAT WAS OR WILL BE FILED WITH THE COUNTY.

Evidence of Annual Assessment Work or a Notice of Intention to Hold must be filed each calendar year following the calendar year in which the claim/site was located.

ALL CLAIMS LISTED ON A SINGLE AFFIDAVIT MUST BE CONTIGUOUS.

1. State of Arizona, County of GRAHAM ss:
2. I, (Name) WILLIAM A. FERGUSON, RAY D. ORR
3. Reside at (Address) 1943 LONE STAR RD
City SAFFORD, County GRAHAM, State AZ, Zip 85546
being duly sworn, deposes and says that he/she is a citizen of the United States, more than eighteen years of age, that all of the facts set forth in this affidavit/jnotice, subject to the provisions and penalties of 18 USC 1001 pertaining to the filing of false, fictitous, or fraudulent statements with the United States, are true and correct according to the best of my knowledge, information and belief.

4. Owner's Name and Address (If not shown in items 1-3 above) CHECK HERE IF THIS IS A CHANGE OF ADDRESS ☐

5. That I am personally acquainted with the mining claims(s). The work and improvements were made by and at the expense of the owner(s) of said claim(s). Said contiguous group of claims, listed on the reverse side of this document, are situated in the LONE STAR Mining District, GRAHAM County, Arizona.

6. That between the dates starting at 12 o'clock noon on September 1, ~~19~~ 2000 And ending at 12 o'clock noon on September 1, 19 2001 at least $ 100.00 PER CLAIM Dollars worth of work and improvements were done and performed upon said claim(s) or upon one or more of a contiguous group of claims for the benefit of all, or wholly or partly outside of a contiguous group of claims for the benefit of all, not including the location work.

7. That the following persons were employed to perform the work and improvements described herein: BILL FERGUSON, RAY ORR, WAYNE FERGUSON, ~~BRET~~ FERGUSON, GARY L. FERGUSON

8. That the work and improvements performed were: CLEANED ASSESSMENT HOLES, RE-PAINTED MONUMENT POSTS, CLEARED ROADWAY TO CLAIM SITE.

9. Dated: 8-14-01, Signature: William A Ferguson
SUBSCRIBED AND SWORN TO before me, a Notary Public, this 14 day of August, 2001
by WILLIAM A. FERGUSON
Notary Public Marjorie E. Hodges
MY COMMISSION EXPIRES 7-22-2003

OFFICIAL SEAL
MARJORIE E. HODGES
Notary Public - State of Arizona
GRAHAM COUNTY
My Comm. Expires July 22, 2003

ENTERED INTO COMPUTER
TR 3/11/02

2001-04546
Page 1 of 4
Requested By: GARY FERGUSON
WENDY JOHN RECORDER, GRAHAM COUNTY, AZ
08/14/2001 09:49 AM Recording Fee $14.00

Return Document to:

For BLM Use Only

10 claims = 50.00

AZ-3850-1 (July 1992)

Telephone # ( )

☒ **AFFIDAVIT OF PERFORMANCE OF ANNUAL WORK.**
Also fill in ITEMS 1 through 9 and the reverse side of this document.

☐ **NOTICE OF INTENTION TO HOLD**
I intend to hold the claims(s)/site(s) listed on the reverse side of this document for the calendar year 19___.
Also fill in ITEMS 1 through 4 and ITEM 9.

NOTICES OF INTENTION TO HOLD ARE FOR MILLSITES AND TUNNEL SITES OR FOR MINING CLAIMS WHEN ASESSMENT WORK HAS NOT BEEN DONE, REGARDLESS OF WHETHER THE ANNUAL ASSESSMENT HAS BEEN SUSPENDED, DEFERRED, OR NOT YET ACCRUED. THE FILING OF A NOTICE OF INTENTION TO HOLD SHALL NOT RELIEVE THE OWNER OF COMPLYING WITH FEDERAL AND STATE LAWS PERTAINING TO THE PERFORMANCE OF ANNUAL ASSESSMENT WORK. NOTICES OF INTENTION TO HOLD FOR MILL SITES OR TUNNEL SITES NEED NOT BE COUNTY RECORDED. FOR MINING CLAIMS THE FORM FILED WITH THE BLM MUST BE IDENTICAL TO THE ONE THAT WAS OR WILL BE FILED WITH THE COUNTY.

Evidence of Annual Assessment Work or a Notice of Intention to Hold must be filed each calendar year following the calendar year in which the claim/site was located.

ALL CLAIMS LISTED ON A SINGLE AFFIDAVIT MUST BE CONTIGUOUS.

1. State of Arizona, County of GRAHAM ss:
2. I, (Name) WILLIAM A FERGUSON, RAY D. ORR
3. Reside at (Address) 1943 LONE STAR RD
City SAFFORD, County GRAHAM, State AZ, Zip 85546

being duly sworn, deposes and says that he/she is a citizen of the United States, more than eighteen years of age, that all of the facts set forth in this affidavit/notice, subject to the provisions and penalties of 18 USC 1001 pertaining to the filing of false, fictitous, or fraudulent statements with the United States, are true and correct according to the best of my knowledge, information and belief.

4. Owner's Name and Address (If not shown in items 1-3 above) CHECK HERE IF THIS IS A CHANGE OF ADDRESS ☐

5. That I am personally acquainted with the mining claims(s). The work and improvements were made by and at the expense of the owner(s) of said claim(s). Said contiguous group of claims, listed on the reverse side of this document, are situated in the LONE STAR Mining District, GRAHAM County, Arizona.

6. That between the dates starting at 12 o'clock noon on September 1, 19~~19~~ 2000 And ending at 12 o'clock noon on September 1, 19 2001 at least $ 100.00 PER CLAIM Dollars worth of work and improvements were done and performed upon said claim(s) or upon one or more of a contiguous group of claims for the benefit of all, or wholly or partly outside of a contiguous group of claims for the benefit of all, not including the location work.

7. That the following persons were employed to perform the work and improvements described herein: BILL FERGUSON, RAY ORR, WAYNE FERGUSON, BRET FERGUSON, GARY L. FERGUSON

8. That the work and improvements performed were: CLEANED ASSESSMENT HOLES, RE-PAINTED MONUMENT POSTS, CLEARED ROADWAY TO CLAIM SITE.

9. Dated: 8-14-01, Signature: William A Ferguson

SUBSCRIBED AND SWORN TO before me, a Notary Public, this 14 day of August, 2001
by WILLIAM A. FERGUSON
Notary Public Marjorie E. Hodges
MY COMMISSION EXPIRES 7-22-2003

OFFICIAL SEAL
MARJORIE E. HODGES
Notary Public - State of Arizona

If the claims/sites have consecutive BLM#s and are in the same Township, Range and Section(s), the may be listed as follows:

SAMPLE 1 - 10 A MC 19640 - 49 DKT/Pg 1025/1-10 RECORDING #9106173-82. 4N 20W 36

	CLAIM/SITE NAME	SERIAL NUMBER	Dkt/Pg or Recording # Of ORIGINAL LOCATION NOTICE		TWN SHP	RNG	SEC(S)
			D	P			
1	SKYVIEW #4	AMC 69627	188	318	T5S	R24E	14
2	SKYVIEW #5	AMC 69628	188	319	T5S	R24E	13-14
3	SKYVIEW #23	AMC 69646	186	51	T5S	R24E	14-23
4	SKYVIEW #25	AMC 69648	186	53	T5S	R24E	23
5	SKYVIEW #27	AMC 69650	186	55	T5S	R24E	23
6	SKYVIEW #29	AMC 69652	186	57	T5S	R24E	23
7	SKYVIEW #32	AMC 69655	186	60	T5S	R24E	13-14-23
8	SKYVIEW #33	AMC 69656	186	61	T5S	R24E	22-23
9	SKYVIEW #34	AMC 69657	186	62	T5S	R24E	22-23
10	SKYVIEW #35	AMC 69658	186	63	T5S	R24E	22-23
11.		AMC					
12.		AMC					
13.		AMC					
14.		AMC					
15.		AMC					
16.		AMC					
17.		AMC					
18.		AMC					
19.		AMC					
20.		AMC					
21.		AMC					
22.		AMC					
23.		AMC					
24.		AMC					
25.		AMC					
26.		AMC					
27.		AMC					
28.		AMC					
29.		AMC					
30.		AMC					

FILE WITH: BUREAU OF LAND MANAGEMENT, 222 NORTH CENTRAL AVENUE, PHOENIX, ARIZONA 85004-2203 and the respective county recorder, ON OR BEFORE DECEMBER 30th (NOT THE 31st). BLM requires a $5.00 nonrefundable service charge for each mining claim, mill site or tunnel site.

This form is for the purpose of complying with the laws of the United States Department of the Interior, Bureau of Land Management and the State of Arizona pertaining to assessment work and/or noitce of intention to hold. 30 USC 28, 43 CFR 3833.2, ARS 27-208. Subject to Paperwork Reduction Act and Privacy Act statements available at the BLM AZ State Office. This form is not copyrighted. It may be reproduced without restriction.

For BLM Use Only

RECEIVED
BUREAU OF
LAND MANAGEMENT
2001 AUG 16 A 9:04
ARIZONA
STATE OFFICE
PHOENIX, ARIZONA

TL 3/14/02
ENTERED INTO COMPUTER

2001-04545
Page 1 of 4
Requested By: GARY FERGUSON
WENDY JOHN RECORDER, GRAHAM COUNTY, AZ
08/14/2001 09:49 AM Recording Fee $14.00

Return Document to:

For BLM Use Only

10 claims = 50.00

AZ-3850-1 (July 1992)

BLM
AUG
9:00 AM
PHOENIX ARIZONA

Telephone # ( )

☒ **AFFIDAVIT OF PERFORMANCE OF ANNUAL WORK.**
Also fill in ITEMS 1 through 9 and the reverse side of this document.

☐ **NOTICE OF INTENTION TO HOLD**
I intend to hold the claims(s)/site(s) listed on the reverse side of this document for the calendar year 19___.
Also fill in ITEMS 1 through 4 and ITEM 9.

NOTICES OF INTENTION TO HOLD ARE FOR MILLSITES AND TUNNEL SITES OR FOR MINING CLAIMS WHEN ASESSMENT WORK HAS NOT BEEN DONE, REGARDLESS OF WHETHER THE ANNUAL ASSESSMENT HAS BEEN SUSPENDED, DEFERRED, OR NOT YET ACCRUED. THE FILING OF A NOTICE OF INTENTION TO HOLD SHALL NOT RELIEVE THE OWNER OF COMPLYING WITH FEDERAL AND STATE LAWS PERTAINING TO THE PERFORMANCE OF ANNUAL ASSESSMENT WORK. NOTICES OF INTENTION TO HOLD FOR MILL SITES OR TUNNEL SITES NEED NOT BE COUNTY RECORDED. FOR MINING CLAIMS THE FORM FILED WITH THE BLM MUST BE IDENTICAL TO THE ONE THAT WAS OR WILL BE FILED WITH THE COUNTY.

Evidence of Annual Assessment Work or a Notice of Intention to Hold must be filed each calendar year following the calendar year in which the claim/site was located.

ALL CLAIMS LISTED ON A SINGLE AFFIDAVIT MUST BE CONTIGUOUS.

1. State of Arizona, County of GRAHAM ss:
2. I, (Name) GARY L. FERGUSON
3. Reside at (Address) 1997 LONE STAR RD
City SAFFORD, County GRAHAM, State AZ, Zip 85546
being duly sworn, deposes and says that he/she is a citizen of the United States, more than eighteen years of age, that all of the facts set forth in this affidavit/jnotice, subject to the provisions and penalties of 18 USC 1001 pertaining to the filing of false, fictitous, or fraudulent statements with the United States, are true and correct according to the best of my knowledge, information and belief.

4. Owner's Name and Address (If not shown in items 1-3 above) CHECK HERE IF THIS IS A CHANGE OF ADDRESS ☐

5. That I am personally acquainted with the mining claims(s). The work and improvements were made by and at the expense of the owner(s) of said claim(s). Said contiguous group of claims, listed on the reverse side of this document, are situated in the LONE STAR Mining District, GRAHAM County, Arizona.

6. That between the dates starting at 12 o'clock noon on September 1, ~~19~~ 2000 And ending at 12 o'clock noon on September 1, 2001 at least $ 100.00 PER CLAIM Dollars worth of work and improvements were done and performed upon said claim(s) or upon one or more of a contiguous group of claims for the benefit of all, or wholly or partly outside of a contiguous group of claims for the benefit of all, not including the location work.

7. That the following persons were employed to perform the work and improvements described herein: GARY L. FERGUSON RAY ORR, BILL FERGUSON, WAYNE FERGUSON, JON ORR

8. That the work and improvements performed were: CLEANED ASSESSMENT HOLES RE-PAINTED MONUMENT POSTS, CLEARED ROADWAY TO CLAIMS

9. Dated: 8-14-01, Signature: Gary L. Ferguson
SUBSCRIBED AND SWORN TO before me, a Notary Public, this 14 day of August, 2001
by GARY L. FERGUSON
Notary Public Marjorie E. Hodges
MY COMMISSION EXPIRES 7-22-2003

OFFICIAL SEAL
MARJORIE E. HODGES
Notary Public - State of Arizona
GRAHAM COUNTY
My Comm. Expires July 22, 2003

2001-04545
Page 1 of 4
Requested By: GARY FERGUSON
WENDY JOHN RECORDER, GRAHAM COUNTY, AZ
08/14/2001 09:49 AM Recording Fee $14.00

Return Document to:

For BLM Use Only

AZ-3850-1 (July 1992)

10 claims = 50.00

Telephone # ( )

☒ **AFFIDAVIT OF PERFORMANCE OF ANNUAL WORK.**
Also fill in ITEMS 1 through 9 and the reverse side of this document.

☐ **NOTICE OF INTENTION TO HOLD**
I intend to hold the claims(s)/site(s) listed on the reverse side of this document for the calendar year 19___.
Also fill in ITEMS 1 through 4 and ITEM 9.

NOTICES OF INTENTION TO HOLD ARE FOR MILLSITES AND TUNNEL SITES OR FOR MINING CLAIMS WHEN ASESSMENT WORK HAS NOT BEEN DONE, REGARDLESS OF WHETHER THE ANNUAL ASSESSMENT HAS BEEN SUSPENDED, DEFERRED, OR NOT YET ACCRUED. THE FILING OF A NOTICE OF INTENTION TO HOLD SHALL NOT RELIEVE THE OWNER OF COMPLYING WITH FEDERAL AND STATE LAWS PERTAINING TO THE PERFORMANCE OF ANNUAL ASSESSMENT WORK. NOTICES OF INTENTION TO HOLD FOR MILL SITES OR TUNNEL SITES NEED NOT BE COUNTY RECORDED. FOR MINING CLAIMS THE FORM FILED WITH THE BLM MUST BE IDENTICAL TO THE ONE THAT WAS OR WILL BE FILED WITH THE COUNTY.

Evidence of Annual Assessment Work or a Notice of Intention to Hold must be filed each calendar year following the calendar year in which the claim/site was located.

ALL CLAIMS LISTED ON A SINGLE AFFIDAVIT MUST BE CONTIGUOUS.

1. State of Arizona, County of GRAHAM ss:
2. I, (Name) GARY L. FERGUSON
3. Reside at (Address) 1997 LONE STAR RD
City SAFFORD, County GRAHAM, State AZ, Zip 85546

being duly sworn, deposes and says that he/she is a citizen of the United States, more than eighteen years of age, that all of the facts set forth in this affidavit/notice, subject to the provisions and penalties of 18 USC 1001 pertaining to the filing of false, fictitous, or fraudulent statements with the United States, are true and correct according to the best of my knowledge, information and belief.

4. Owner's Name and Address (If not shown in items 1-3 above) CHECK HERE IF THIS IS A CHANGE OF ADDRESS ☐

5. That I am personally acquainted with the mining claims(s). The work and improvements were made by and at the expense of the owner(s) of said claim(s). Said contiguous group of claims, listed on the reverse side of this document, are situated in the LONE STAR Mining District, GRAHAM County, Arizona.

6. That between the dates starting at 12 o'clock noon on September 1, ~~19~~ 2000 And ending at 12 o'clock noon on September 1, 2001 at least $ 100.00 PER CLAIM Dollars worth of work and improvements were done and performed upon said claim(s) or upon one or more of a contiguous group of claims for the benefit of all, or wholly or partly outside of a contiguous group of claims for the benefit of all, not including the location work.

7. That the following persons were employed to perform the work and improvements described herein: GARY L. FERGUSON RAY ORR BILL FERGUSON, WAYNE FERGUSON, JOE ORR

8. That the work and improvements performed were: CLEANED ASSESSMENT HOLES RE-PAINTED MONUMENT POSTS, CLEARED ROADWAY TO CLAIMS

9. Dated: 8-14-01, Signature: Gary L. Ferguson

SUBSCRIBED AND SWORN TO before me, a Notary Public, this 14 day of August, 2001

by GARY L. FERGUSON

Notary Public Marjorie E. Hodges

MY COMMISSION EXPIRES 7-22-2003

OFFICIAL SEAL
MARJORIE E. HODGES
Notary Public - State of Arizona
GRAHAM COUNTY
My Comm. Expires July 22, 2003

If the claims/sites have consecutive BLM#s and are in the same Township, Range and Section(s), the may be listed as follows:

SAMPLE 1 - 10 A MC 19640 - 49 DKT/Pg 1025/1-10 RECORDING #9106173-82. 4N 20W 36

CLAIM/SITE NAME	SERIAL NUMBER	Dkt/Pg or Recording # OF ORIGINAL LOCATION NOTICE		TWN SHP	RNG	SEC(S)
		D	P.			
1 SKYVIEW #1	AMC 69624	188	315	T5S	R26E	23-14
2 SKYVIEW #22	AMC 69645	186	50	T5S	R26E	23
3 SKYVIEW #24	AMC 69647	186	52	T5S	R26E	23
4 SKYVIEW #26	AMC 69649	186	54	T5S	R26E	23
5 SKYVIEW #28	AMC 69651	186	56	T5S	R26E	23
6 SKYVIEW #30	AMC 69653	186	58	T5S	R26E	23
7 SKYVIEW #31	AMC 69654	186	59	T5S	R26E	23
8 SKYVIEW #36	AMC 69659	186	64	T5S	R26E	23-14
9 SKYVIEW #37	AMC 69660	186	65	T5S	R26E	23-14
10 SKYVIEW #38	AMC 69661	186	67	T5S	R26E	23-14
11.	AMC					
12.	AMC					
13.	AMC					
14.	AMC					
15.	AMC					
16.	AMC					
17.	AMC					
18.	AMC					
19.	AMC					
20.	AMC					
21.	AMC					
22.	AMC					
23.	AMC					
24.	AMC					
25.	AMC					
26.	AMC					
27.	AMC					
28.	AMC					
29.	AMC					
30.	AMC					

FILE WITH: BUREAU OF LAND MANAGEMENT, 222 NORTH CENTRAL AVENUE, PHOENIX, ARIZONA 85004-2203 and the respective county recorder, ON OR BEFORE DECEMBER 30th (NOT THE 31st). BLM requires a $5.00 nonrefundable service charge for each mining claim, mill site or tunnel site.

This form is for the purpose of complying with the laws of the United States Department of the Interior, Bureau of Land Management and the State of Arizona pertaining to assessment work and/or noitce of intention to hold. 30 USC 28, 43 CFR 3833.2, ARS 27-208. Subject to Paperwork Reduction Act and Privacy Act statements available at the BLM AZ State Office. This form is not copyrighted. It may be reproduced without restriction.

For BLM Use Only

RECEIVED
BUREAU OF
LAND MANAGEMENT
2001 AUG 16 A 9:05
ARIZONA
STATE OFFICE
PHOENIX, ARIZONA

2001-04551
Page 1 of 4
Requested By: WAYNE FERGUSON
WENDY JOHN RECORDER, GRAHAM COUNTY, AZ
08/14/2001 10:32 AM Recording Fee $14.00

Return Document to:

Telephone # ( )

For BLM Use Only

10 claims = $50

AZ-3850-1 (July 1992)

AUG 14

9:00 AM
PHOENIX ARIZONA

☒ **AFFIDAVIT OF PERFORMANCE OF ANNUAL WORK.**
Also fill in ITEMS 1 through 9 and the reverse side of this document.

☐ **NOTICE OF INTENTION TO HOLD**
I intend to hold the claims(s)/site(s) listed on the reverse side of this document for the calendar year 19___.
Also fill in ITEMS 1 through 4 and ITEM 9.

NOTICES OF INTENTION TO HOLD ARE FOR MILLSITES AND TUNNEL SITES OR FOR MINING CLAIMS WHEN ASESSMENT WORK HAS NOT BEEN DONE, REGARDLESS OF WHETHER THE ANNUAL ASSESSMENT HAS BEEN SUSPENDED, DEFERRED, OR NOT YET ACCRUED. THE FILING OF A NOTICE OF INTENTION TO HOLD SHALL NOT RELIEVE THE OWNER OF COMPLYING WITH FEDERAL AND STATE LAWS PERTAINING TO THE PERFORMANCE OF ANNUAL ASSESSMENT WORK. NOTICES OF INTENTION TO HOLD FOR MILL SITES OR TUNNEL SITES NEED NOT BE COUNTY RECORDED. FOR MINING CLAIMS THE FORM FILED WITH THE BLM MUST BE IDENTICAL TO THE ONE THAT WAS OR WILL BE FILED WITH THE COUNTY.

Evidence of Annual Assessment Work or a Notice of Intention to Hold must be filed each calendar year following the calendar year in which the claim/site was located.

ALL CLAIMS LISTED ON A SINGLE AFFIDAVIT MUST BE CONTIGUOUS.

1. State of Arizona, County of GRAHAM ss:
2. I, (Name) GARY WAYNE FERGUSON TERRI FERGUSON
3. Reside at (Address) 9341 SOUTH REDBIRD ROAD
City SAFFORD, County GRAHAM, State AZ, Zip 85546

being duly sworn, deposes and says that he/she is a citizen of the United States, more than eighteen years of age, that all of the facts set forth in this affidavit/jnotice, subject to the provisions and penalties of 18 USC 1001 pertaining to the filing of false, fictitous, or fraudulent statements with the United States, are true and correct according to the best of my knowledge, information and belief.

4. Owner's Name and Address (If not shown in items 1-3 above) CHECK HERE IF THIS IS A CHANGE OF ADDRESS ☐

5. That I am personally acquainted with the mining claims(s). The work and improvements were made by and at the expense of the owner(s) of said claim(s). Said contiguous group of claims, listed on the reverse side of this document, are situated in the LONE STAR Mining District, GRAHAM County, Arizona.

6. That between the dates starting at 12 o'clock noon on September 1, 19~~99~~00 And ending at 12 o'clock noon on September 1, 20~~99~~00 at least $100.00 PER CLAIM Dollars worth of work and improvements were done and performed upon said claim(s) or upon one or more of a contiguous group of claims for the benefit of all, or wholly or partly outside of a contiguous group of claims for the benefit of all, not including the location work.

7. That the following persons were employed to perform the work and improvements described herein: WAYNE FERGUSON BRET FERGUSON, BILL FERGUSON, RAY ORR, GARY L. FERGUSON

8. That the work and improvements performed were: CLEANED ASSESSMENT HOLE, PAINTED MONUMENT POSTS, CLEARED ROADWAY TO CLAIM AREA

9. Dated: 8-14-01, Signature: Gary Wayne Ferguson

SUBSCRIBED AND SWORN TO before me, a Notary Public, this 14th day of August, 2001
by Gary Wayne Ferguson.
Notary Public Kerry Esparza
MY COMMISSION EXPIRES March 30, 2004

OFFICIAL SEAL
KERRY ESPARZA
Notary Public - State of Arizona
GRAHAM COUNTY
My Comm. Expires March 30, 2004

2001-04551
Page 1 of 4
Requested By: WAYNE FERGUSON
WENDY JOHN RECORDER, GRAHAM COUNTY, AZ
08/14/2001 10:32 AM Recording Fee $14.00

Return Document to:

Telephone # ( )

For BLM Use Only

10 claims = $50

AZ-3850-1 (July 1992)

☒ **AFFIDAVIT OF PERFORMANCE OF ANNUAL WORK.**
Also fill in ITEMS 1 through 9 and the reverse side of this document.

☐ **NOTICE OF INTENTION TO HOLD**
I intend to hold the claims(s)/site(s) listed on the reverse side of this document for the calendar year 19___.
Also fill in ITEMS 1 through 4 and ITEM 9.

NOTICES OF INTENTION TO HOLD ARE FOR MILLSITES AND TUNNEL SITES OR FOR MINING CLAIMS WHEN ASESSMENT WORK HAS NOT BEEN DONE, REGARDLESS OF WHETHER THE ANNUAL ASSESSMENT HAS BEEN SUSPENDED, DEFERRED, OR NOT YET ACCRUED. THE FILING OF A NOTICE OF INTENTION TO HOLD SHALL NOT RELIEVE THE OWNER OF COMPLYING WITH FEDERAL AND STATE LAWS PERTAINING TO THE PERFORMANCE OF ANNUAL ASSESSMENT WORK. NOTICES OF INTENTION TO HOLD FOR MILL SITES OR TUNNEL SITES NEED NOT BE COUNTY RECORDED. FOR MINING CLAIMS THE FORM FILED WITH THE BLM MUST BE IDENTICAL TO THE ONE THAT WAS OR WILL BE FILED WITH THE COUNTY.

Evidence of Annual Assessment Work or a Notice of Intention to Hold must be filed each calendar year following the calendar year in which the claim/site was located.

ALL CLAIMS LISTED ON A SINGLE AFFIDAVIT MUST BE CONTIGUOUS.

1. State of Arizona, County of GRAHAM ss:
2. I, (Name) GARY WAYNE FERGUSON, TERRI FERGUSON
3. Reside at (Address) 9341 SOUTH REDBIRD ROAD
City SAFFORD, County GRAHAM, State AZ, Zip 85546
being duly sworn, deposes and says that he/she is a citizen of the United States, more than eighteen years of age, that all of the facts set forth in this affidavit/notice, subject to the provisions and penalties of 18 USC 1001 pertaining to the filing of false, fictitous, or fraudulent statements with the United States, are true and correct according to the best of my knowledge, information and belief.

4. Owner's Name and Address (If not shown in items 1-3 above) CHECK HERE IF THIS IS A CHANGE OF ADDRESS ☐

5. That I am personally acquainted with the mining claims(s). The work and improvements were made by and at the expense of the owner(s) of said claim(s). Said contiguous group of claims, listed on the reverse side of this document, are situated in the LONE STAR Mining District, GRAHAM County, Arizona.

6. That between the dates starting at 12 o'clock noon on September 1, 2000 And ending at 12 o'clock noon on September 1, 2001 at least $ 100.00 PER CLAIM Dollars worth of work and improvements were done and performed upon said claim(s) or upon one or more of a contiguous group of claims for the benefit of all, or wholly or partly outside of a contiguous group of claims for the benefit of all, not including the location work.

7. That the following persons were employed to perform the work and improvements described herein: WAYNE FERGUSON BRET FERGUSON, BILL FERGUSON, EDWARD, GARY L. FERGUSON

8. That the work and improvements performed were: CLEANED ASSESSMENT HOLE, PAINTED MONUMENT POSTS, CLEARED ROADWAY TO CLAIM AREA

9. Dated: 8-14-01, Signature: Gary Wayne Ferguson

SUBSCRIBED AND SWORN TO before me, a Notary Public, this 14th day of August, 2001
by Gary Wayne Ferguson
Notary Public Kerry Esparza
MY COMMISSION EXPIRES March 30, 2004

OFFICIAL SEAL
KERRY ESPARZA
Notary Public - State of Arizona
GRAHAM COUNTY

If the claims/sites have consecutive BLM#s and are in the same Township, Range and Section(s), the may be listed as follows:

SAMPLE 1 - 10 A MC 19640 - 49 DKT/Pg 1025/1-10 RECORDING #9106173-82, 4N 20W 36

	CLAIM/SITE NAME	SERIAL NUMBER	Dkt/Pg or Recording # Of ORIGINAL LOCATION NOTICE		TWN SHP	RNG	SEC(S)
			D	P			
1	SKYVIEW #2	AMC 69625	188	316	T5S	R26E	14
2	SKYVIEW #3	AMC 69626	188	317	T5S	R26E	14
3	SKYVIEW #6	AMC 69629	188	320	T5S	R26E	13-14
4	SKYVIEW #7	AMC 69630	188	321	T5S	R26E	14
5	SKYVIEW #8	AMC 69631	188	322	T5S	R26E	14
6	SKYVIEW #9	AMC 69632	188	323	T5S	R26E	14
7	SKYVIEW #13	AMC 69636	188	409	T5S	R26E	13-14
8	SKYVIEW #14	AMC 69637	188	410	T5S	R26E	13-14
9	SKYVIEW #15	AMC 69638	188	411	T5S	R26E	13-14
10	SKYVIEW #16	AMC 69639	188	412	T5S	R26E	14
11.		AMC					
12.		AMC					
13.		AMC					
14.		AMC					
15.		AMC					
16.		AMC					
17.		AMC					
18.		AMC					
19.		AMC					
20.		AMC					
21.		AMC					
22.		AMC					
23.		AMC					
24.		AMC					
25.		AMC					
26.		AMC					
27.		AMC					
28.		AMC					
29.		AMC					
30.		AMC					

FILE WITH: BUREAU OF LAND MANAGEMENT, 222 NORTH CENTRAL AVENUE, PHOENIX, ARIZONA ~~85004-2203~~ P.O. BOX 555 85001-0555 and the respective county recorder, ON OR BEFORE DECEMBER 30th (NOT THE 31st). BLM requires a $5.00 nonrefundable service charge for each mining claim, mill site or tunnel site.

This form is for the purpose of complying with the laws of the United States Department of the Interior, Bureau of Land Management and the State of Arizona pertaining to assessment work and/or noitce of intention to hold. 30 USC 28, 43 CFR 3833.2, ARS 27-208. Subject to Paperwork Reduction Act and Privacy Act statements available at the BLM AZ State Office. This form is not copyrighted. It may be reproduced without restriction.

For BLM Use Only

ARIZONA STATE OFFICE PHOENIX, ARIZONA

2001 AUG 16 A 9:04

RECEIVED BUREAU OF LAND MANAGEMENT

United States Department of the Interior
Bureau of Land Management
BUSINESS & SUPPORT SVCS DIV
222 N CENTRAL AVE
PHOENIX, AZ 85004 -2203
Phone: (602) 417-9200

Receipt	
No:	358647

Transaction #: 377064
Date of Transaction: 08/16/2001

CUSTOMER:	GARY L FERGUSON 1997 LONE STAR RD SAFFORD,AZ 85546

LINE #	QTY	COMMODITY / SUBJECT / ACTION / PRODUCT	REMARKS	UNIT PRICE	TOTAL
1	1.00	LOCATABLE MINERALS / MINING CLAIMS-NOT NEW-UNADJUD,ONE AUTH NO. ONLY / MINING CLAIM MONEY RECEIVED (455)	WAIVER & POL 2001 (30)	- n/a -	$150.00
				TOTAL:	**$150.00**

PAYMENT INFORMATION				
1	AMOUNT:	$150.00	POSTMARKED:	08/14/2001
	TYPE:	CHECK	RECEIVED:	08/16/2001
	CHECK NO:	389187764		
	NAME:	FERGUSON, GARY L 1997 LONE STAR RD SAFFORD AZ 85546		

REMARKS
PHONE: UNAVAILABLE

CASE SERIAL NUMBER INFORMATION		
TRNS #	**LINE #**	**CASES**
377064	1	AMC69624/$150.00

This receipt was generated by the automated BLM Collections and Billings System and is a paper representation of a portion of the official electronic record contained therein.

Form 3830-2
(January 2000)

UNITED STATES
DEPARTMENT OF THE INTERIOR
BUREAU OF LAND MANAGEMENT

FORM APPROVED
OMB NO. 1004-0114
Expires: December 31, 2002

2001-2002 295

MAINTENANCE FEE WAIVER CERTIFICATION

SEE INSTRUCTIONS ON REVERSE

1. This small miner waiver is filed for the assessment year beginning at noon on September 1, 2001 and ending at noon on September 1, 2002
2. The undersigned and all related parties owned ten or fewer mining claims, mill, or tunnel sites located and maintained on Federal lands in the United States of America on September 1, 2001
3. The undersigned have performed the assessment work **required by law** for each mining claim listed **prior to filing this waiver** and understand that by filing this form; an affidavit of assessment work **must** be recorded by the December 30th following the filing of this waiver.
4. The undersigned understand that if the assessment work obligation has not yet come due under 30 U.S.C. 28 (for those claims in their first assessment year only); a notice of intent to hold reciting this condition **must** be recorded by the December 30th following the filing of this waiver.
5. The undersigned understand that mill and tunnel sites may also be listed upon this waiver and be waived from payment of the maintenance fee; and that a notice of intent to hold for these sites is required to be recorded by the December 30th immediately following the filing of this waiver.
6. The undersigned understand and acknowledge that pursuant to 43 U.S.C. 1212 and 18 U.S.C. 1001; the filing or recording of a false, fictitious, or fraudulent document with the Bureau of Land Management may result in a fine of up to $250,000, a prison term not to exceed five years, or both.
7. The mining claims, mill or tunnel sites for which this waiver from payment of the maintenance fees is requested are: AMC 69530

CLAIM OR SITE NAME	BLM RECORDATION SERIAL NUMBER
1. SKYVIEW #2	AMC 69625
2. SKYVIEW #3	AMC 69626
3. SKYVIEW #6	AMC 69629
4. SKYVIEW #7	AMC 69630
5. SKYVIEW #8	AMC 69631
6. SKYVIEW #9	AMC 69632
7. SKYVIEW #13	AMC 69636
8. SKYVIEW #14	AMC 69637
9. SKYVIEW #15	AMC 69638
10. SKYVIEW #16	AMC 69639

The owner(s) (claimants) of the above mining claims and sites are:

GARY WAYNE FERGUSON (Owner's Name - Please Print) — Gary Wayne Ferguson (Owner's Signature)

9341 S. REDBIRD ROAD (Street or P.O. Box)

SAFFORD (City) AZ (State) 85546 (Zip Code)

SARA FERGUSON (Owner's Name - Please Print) — Sara Ferguson (Owner's Signature)

1030 CENTRAL AVE (Street or P.O. Box)

SAFFORD (City) AZ (State) 85546 (Zip Code)

TERRI FERGUSON (Owner's Name - Please Print) — Terri L Ferguson (Owner's Signature)

5321 W. GRANADA (Street or P.O. Box)

PHOENIX (City) AZ (State) 85035 (Zip Code)

(Continued on reverse)

ENTERED INTO COMPUTER
TK 8/30/01

(Owner's Name - Please Print)	(Owner's Signature)		
(Street or P.O. Box)	(City)	(State)	(Zip Code)

(Owner's Name - Please Print)	(Owner's Signature)		
(Street or P.O. Box)	(City)	(State)	(Zip Code)

(Owner's Name - Please Print)	(Owner's Signature)		
(Street or P.O. Box)	(City)	(State)	(Zip Code)

(Owner's Name - Please Print)	(Owner's Signature)		
(Street or P.O. Box)	(City)	(State)	(Zip Code)

INSTRUCTIONS

1. This certification is made under the provisions of § 1744 of Title 43 and § 28-28k of Title 30 of the United States Code; and the regulations thereunder (43 CFR Part 3830).
2. The claimant(s) **must** fill in the dates in paragraph 1 for the beginning and ending of the assessment year for which this waiver is sought.
3. The claimant(s) **must** fill in the date in paragraph 2 for the beginning of the assessment year for which this waiver is sought.
4. All claim and site names and Bureau of Land Management (BLM) serial numbers **must** be listed for the mining claims, mill sites, and tunnel sites for which the waiver is sought.
5. All owners of the mining claims, mill sites, and tunnel sites and their addresses **must** be given.
6. This waiver form **must** be signed by all the claimants or their designated agent, in original form. If an agent is designated, a notarized designation of agent, signed by all of the claimants with proper address given, **must** be submitted with this waiver.
7. This form **must** be filed no later than September 1st for the upcoming assessment year in the BLM State Office where the mining claims or sites are recorded, or the waiver cannot be granted by the BLM. (Example: to obtain a waiver for the assessment year 2000, which begins at noon on September 1, 1999, you **must** qualify for and file for a waiver no later than September 1, 1999 in the proper BLM State Office).
8. For all mining claims which require assessment work, you **must** record an affidavit of labor on or before the December 30th immediately following the filing of this waiver. For all other mining claims or sites waived, you **must** record a notice of intent to hold on or before the December 30th immediately following the filing of this waiver.
9. Mill and tunnel sites may also be listed upon this waiver and be waived from payment of the maintenance fee. A notice of intent to hold for these sites is required to be filed by the December 30th following the filing of this waiver.

NOTICE/BURDEN HOURS STATEMENT

The Privacy Act of 1974, *as amended,* and the regulation in 43 CFR 2.48(d) provide that you be furnished the following information in connection with the information required by this certification of waiver from rental fees.

AUTHORITY: 30 U.S.C. 28-28k; 43 U.S.C. 1201, 1457, 1740, and 1744; and 43 CFR 3830.

PRINCIPLE PURPOSE: This information is to be used to verify that the owner(s) (claimants) of a mining claim has complied with 30 U.S.C. 28f and is entitled to perform assessment work in lieu of paying the maintenance fee for the mining claims listed on this form.

ROUTINE USE: (1) Adjudication of the claimant(s) certification of waiver from paying the maintenance fee otherwise required by 30 U.S.C. 28f. (2) Disclosure may be made to appropriate Federal agencies when location is made within the agency's geographic area of responsibility. (3) Information from the record and/or the record will be transferred to the appropriate Federal, State, or local agency, or a member of the public in response to a specific request for pertinent information. (4) Information may also be provided to the Department of Justice or in a proceeding before a court or adjudicative body; or to Federal, State, local or foreign agencies when needed for enforcement of civil or criminal codes or applicable regulations concerning title rights upon the public land.

EFFECT OF NOT PROVIDING INFORMATION: Disclosure of this information is required by 30 U.S.C. 28f and 43 CFR Part 3830 for those qualified claimants wishing to take the small miner waiver allowed. Failure to supply the information required in this form to support the claimants certification of waiver from payment of the otherwise required maintenance fees will result in the waiver being disallowed and the mining claims subject to forfeiture by BLM under 30 U.S.C. 28i.

The Paperwork Reduction Act of 1995 requires us to inform you that:

This information is being collected to allow the BLM to determine if you qualify for a waiver from the payment of $100 per mining claim or site maintenance fee established in 30 U.S.C. 28f and the implementing regulations at 43 CFR 3830. A response to this request is required in accordance with the statute to obtain your benefit.

BLM would like you to know that you do not have to respond to this, or any other, Federal agency-sponsored information collection unless it displays a currently valid OMB control number.

Public reporting burden for this form is estimated to average 8 minutes (0.133 hours) per response, including time to review instructions, gathering and maintaining data, and completing and reviewing the form. Direct comments regarding this burden estimate, or any other aspect of this form, to the U.S. Department of the Interior, Bureau of Land Management, (1004-0114) Bureau Clearance Officer (WO-630), Mail Stop 401 LS, 1849 C St., N.W.,Washington, D.C. 20240.

FOR OFFICIAL USE ONLY

2001 AUG 16 A 9:04
LAND MANAGEMENT
BUREAU OF
RECEIVED
STATE OFFICE
ARIZONA

296

Form 3830-2
(January 2000)

UNITED STATES
DEPARTMENT OF THE INTERIOR
BUREAU OF LAND MANAGEMENT

2001-04546 08/14/2001 Page 3 of 4

FORM APPROVED
OMB NO. 1004-0114
Expires: December 31, 2002

296

2001 - 2002

MAINTENANCE FEE WAIVER CERTIFICATION

SEE INSTRUCTIONS ON REVERSE

1. This small miner waiver is filed for the assessment year beginning at noon on September 1, 2001 and ending at noon on September 1, 2002
2. The undersigned and all related parties owned ten or fewer mining claims, mill, or tunnel sites located and maintained on Federal lands in the United States of America on September 1, 2001
3. The undersigned have performed the assessment work **required by law** for each mining claim listed **prior to filing this waiver** and understand that by filing this form; an affidavit of assessment work **must** be recorded by the December 30th following the filing of this waiver.
4. The undersigned understand that if the assessment work obligation has not yet come due under 30 U.S.C. 28 (for those claims in their first assessment year only); a notice of intent to hold reciting this condition **must** be recorded by the December 30th following the filing of this waiver.
5. The undersigned understand that mill and tunnel sites may also be listed upon this waiver and be waived from payment of the maintenance fee; and that a notice of intent to hold for these sites is required to be recorded by the December 30th immediately following the filing of this waiver.
6. The undersigned understand and acknowledge that pursuant to 43 U.S.C. 1212 and 18 U.S.C. 1001; the filing or recording of a false, fictitious, or fraudulent document with the Bureau of Land Management may result in a fine of up to $250,000, a prison term not to exceed five years, or both.
7. The mining claims, mill or tunnel sites for which this waiver from payment of the maintenance fees is requested are: AMC 69530

CLAIM OR SITE NAME	BLM RECORDATION SERIAL NUMBER
1. SKYVIEW #4	AMC 69627
2. SKYVIEW #5	AMC 69628
3. SKYVIEW #23	AMC 69646
4. SKYVIEW #25	AMC 69648
5. SKYVIEW #27	AMC 69650
6. SKYVIEW #29	AMC 69652
7. SKYVIEW #32	AMC 69655
8. SKYVIEW #33	AMC 69656
9. SKYVIEW #34	AMC 69657
10. SKY VIEW #35	AMC 69658

The owner(s) (claimants) of the above mining claims and sites are:

WILLIAM A. FERGUSON
(Owner's Name - Please Print)

William A Ferguson
(Owner's Signature)

1943 LONE STAR RD
(Street or P.O. Box)

SAFFORD (City) AZ (State) 85546 (Zip Code)

KRISTIN ELLEN FERGUSON
(Owner's Name - Please Print)

Kristi Ferguson
(Owner's Signature)

1943 LONE STAR RD
(Street or P.O. Box)

SAFFORD (City) AZ (State) 85546 (Zip Code)

RAYMOND D. ORR
(Owner's Name - Please Print)

Raymond D. Orr
(Owner's Signature)

P.O. BOX 611
(Street or P.O. Box)

THATCHER (City) AZ (State) 85552 (Zip Code)

(Continued on reverse)

ENTERED INTO COMPUTER
8/30/01 TK

(Owner's Name - Please Print)	(Owner's Signature)		
KIMBERLY S. ORR	Kimberly S. Orr		
(Street or P.O. Box)	(City)	(State)	(Zip Code)
P.O BOX 611	THATCHER	AZ	85552
(Owner's Name - Please Print)	(Owner's Signature)		
(Street or P.O. Box)	(City)	(State)	(Zip Code)
(Owner's Name - Please Print)	(Owner's Signature)		
(Street or P.O. Box)	(City)	(State)	(Zip Code)
(Owner's Name - Please Print)	(Owner's Signature)		
(Street or P.O. Box)	(City)	(State)	(Zip Code)

INSTRUCTIONS

1. This certification is made under the provisions of § 1744 of Title 43 and § 28-28k of Title 30 of the United States Code; and the regulations thereunder (43 CFR Part 3830).
2. The claimant(s) **must** fill in the dates in paragraph 1 for the beginning and ending of the assessment year for which this waiver is sought.
3. The claimant(s) **must** fill in the date in paragraph 2 for the beginning of the assessment year for which this waiver is sought.
4. All claim and site names and Bureau of Land Management (BLM) serial numbers **must** be listed for the mining claims, mill sites, and tunnel sites for which the waiver is sought.
5. All owners of the mining claims, mill sites, and tunnel sites and their addresses **must** be given.
6. This waiver form **must** be signed by all the claimants or their designated agent, in original form. If an agent is designated, a notarized designation of agent, signed by all of the claimants with proper address given, **must** be submitted with this waiver.
7. This form **must** be filed no later than September 1st for the upcoming assessment year in the BLM State Office where the mining claims or sites are recorded, or the waiver cannot be granted by the BLM. (Example: to obtain a waiver for the assessment year 2000, which begins at noon on September 1, 1999, you **must** qualify for and file for a waiver no later than September 1, 1999 in the proper BLM State Office).
8. For all mining claims which require assessment work, you **must** record an affidavit of labor on or before the December 30th immediately following the filing of this waiver. For all other mining claims or sites waived, you **must** record a notice of intent to hold on or before the December 30th immediately following the filing of this waiver.
9. Mill and tunnel sites may also be listed upon this waiver and be waived from payment of the maintenance fee. A notice of intent to hold for these sites is required to be filed by the December 30th following the filing of this waiver.

NOTICE/BURDEN HOURS STATEMENT

The Privacy Act of 1974, *as amended,* and the regulation in 43 CFR 2.48(d) provide that you be furnished the following information in connection with the information required by this certification of waiver from rental fees.

AUTHORITY: 30 U.S.C. 28-28k; 43 U.S.C. 1201, 1457, 1740, and 1744; and 43 CFR 3830.

PRINCIPLE PURPOSE: This information is to be used to verify that the owner(s) (claimants) of a mining claim has complied with 30 U.S.C. 28f and is entitled to perform assessment work in lieu of paying the maintenance fee for the mining claims listed on this form.

ROUTINE USE: (1) Adjudication of the claimant(s) certification of waiver from paying the maintenance fee otherwise required by 30 U.S.C. 28f. (2) Disclosure may be made to appropriate Federal agencies when location is made within the agency's geographic area of responsibility. (3) Information from the record and/or the record will be transferred to the appropriate Federal, State, or local agency, or a member of the public in response to a specific request for pertinent information. (4) Information may also be provided to the Department of Justice or in a proceeding before a court or adjudicative body; or to Federal, State, local or foreign agencies when needed for enforcement of civil or criminal codes or applicable regulations concerning title rights upon the public land.

EFFECT OF NOT PROVIDING INFORMATION: Disclosure of this information is required by 30 U.S.C. 28f and 43 CFR Part 3830 for those qualified claimants wishing to take the small miner waiver allowed. Failure to supply the information required in this form to support the claimants certification of waiver from payment of the otherwise required maintenance fees will result in the waiver being disallowed and the mining claims subject to forfeiture by BLM under 30 U.S.C. 28i.

The Paperwork Reduction Act of 1995 requires us to inform you that:

This information is being collected to allow the BLM to determine if you qualify for a waiver from the payment of $100 per mining claim or site maintenance fee established in 30 U.S.C. 28f and the implementing regulations at 43 CFR 3830. A response to this request is required in accordance with the statute to obtain your benefit.

BLM would like you to know that you do not have to respond to this, or any other, Federal agency-sponsored information collection unless it displays a currently valid OMB control number.

Public reporting burden for this form is estimated to average 8 minutes (0.133 hours) per response, including time to review instructions, gathering and maintaining data, and completing and reviewing the form. Direct comments regarding this burden estimate, or any other aspect of this form, to the U.S. Department of the Interior, Bureau of Land Management, (1004-0114) Bureau Clearance Officer (WO-630), Mail Stop 401 LS, 1849 C St., N.W.,Washington, D.C. 20240.

FOR OFFICIAL USE ONLY

RECEIVED
BUREAU OF
LAND MANAGEMENT

Form 3830-2
(January 2000)

UNITED STATES
DEPARTMENT OF THE INTERIOR
BUREAU OF LAND MANAGEMENT

AMC 69530

FORM APPROVED
OMB NO. 1004-0114
Expires: December 31, 2002

297

MAINTENANCE FEE WAIVER CERTIFICATION

SEE INSTRUCTIONS ON REVERSE

1. This small miner waiver is filed for the assessment year beginning at noon on September 1, 2001 and ending at noon on September 1, 2002
2. The undersigned and all related parties owned ten or fewer mining claims, mill, or tunnel sites located and maintained on Federal lands in the United States of America on September 1, 2001
3. The undersigned have performed the assessment work **required by law** for each mining claim listed **prior to filing this waiver** and understand that by filing this form; an affidavit of assessment work **must** be recorded by the December 30th following the filing of this waiver.
4. The undersigned understand that if the assessment work obligation has not yet come due under 30 U.S.C. 28 (for those claims in their first assessment year only); a notice of intent to hold reciting this condition **must** be recorded by the December 30th following the filing of this waiver.
5. The undersigned understand that mill and tunnel sites may also be listed upon this waiver and be waived from payment of the maintenance fee; and that a notice of intent to hold for these sites is required to be recorded by the December 30th immediately following the filing of this waiver.
6. The undersigned understand and acknowledge that pursuant to 43 U.S.C. 1212 and 18 U.S.C. 1001; the filing or recording of a false, fictitious, or fraudulent document with the Bureau of Land Management may result in a fine of up to $250,000, a prison term not to exceed five years, or both.
7. The mining claims, mill or tunnel sites for which this waiver from payment of the maintenance fees is requested are:

CLAIM OR SITE NAME	BLM RECORDATION SERIAL NUMBER
1. SKYVIEW #1	AMC 69624
2. SKYVIEW #22	AMC 69645
3. SKYVIEW #24	AMC 69647
4. SKYVIEW #26	AMC 69649
5. SKYVIEW #28	AMC 69651
6. SKYVIEW #30	AMC 69653
7. SKYVIEW #31	AMC 69654
8. SKYVIEW #36	AMC 69659
9. SKYVIEW #37	AMC 69660
10. SKYVIEW #38	AMC 69661

The owner(s) (claimants) of the above mining claims and sites are:

GARY L. FERGUSON
(Owner's Name - Please Print)

Gary L. Ferguson
(Owner's Signature)

1997 LONE STAR RD
(Street or P.O. Box)

SAFFORD (City) AZ (State) 85546 (Zip Code)

PEGGY J. FERGUSON
(Owner's Name - Please Print)

Peggy J. Ferguson
(Owner's Signature)

1997 LONE STAR RD
(Street or P.O. Box)

SAFFORD (City) AZ (State) 85546 (Zip Code)

(Owner's Name - Please Print)

(Owner's Signature)

(Street or P.O. Box)

(City) (State) (Zip Code)

ENTERED INTO COMPUTER
TK 9/4/01

(Continued on reverse)

(Owner's Name - Please Print)	(Owner's Signature)		
(Street or P.O. Box)	(City)	(State)	(Zip Code)
(Owner's Name - Please Print)	(Owner's Signature)		
(Street or P.O. Box)	(City)	(State)	(Zip Code)
(Owner's Name - Please Print)	(Owner's Signature)		
(Street or P.O. Box)	(City)	(State)	(Zip Code)
(Owner's Name - Please Print)	(Owner's Signature)		
(Street or P.O. Box)	(City)	(State)	(Zip Code)

INSTRUCTIONS

1. This certification is made under the provisions of § 1744 of Title 43 and § 28-28k of Title 30 of the United States Code; and the regulations thereunder (43 CFR Part 3830).
2. The claimant(s) **must** fill in the dates in paragraph 1 for the beginning and ending of the assessment year for which this waiver is sought.
3. The claimant(s) **must** fill in the date in paragraph 2 for the beginning of the assessment year for which this waiver is sought.
4. All claim and site names and Bureau of Land Management (BLM) serial numbers **must** be listed for the mining claims, mill sites, and tunnel sites for which the waiver is sought.
5. All owners of the mining claims, mill sites, and tunnel sites and their addresses **must** be given.
6. This waiver form **must** be signed by all the claimants or their designated agent, in original form. If an agent is designated, a notarized designation of agent, signed by all of the claimants with proper address given, **must** be submitted with this waiver.
7. This form **must** be filed no later than September 1st for the upcoming assessment year in the BLM State Office where the mining claims or sites are recorded, or the waiver cannot be granted by the BLM. (Example: to obtain a waiver for the assessment year 2000, which begins at noon on September 1, 1999, you **must** qualify for and file for a waiver no later than September 1, 1999 in the proper BLM State Office).
8. For all mining claims which require assessment work, you **must** record an affidavit of labor on or before the December 30th immediately following the filing of this waiver. For all other mining claims or sites waived, you **must** record a notice of intent to hold on or before the December 30th immediately following the filing of this waiver.
9. Mill and tunnel sites may also be listed upon this waiver and be waived from payment of the maintenance fee. A notice of intent to hold for these sites is required to be filed by the December 30th following the filing of this waiver.

NOTICE/BURDEN HOURS STATEMENT

The Privacy Act of 1974, *as amended,* and the regulation in 43 CFR 2.48(d) provide that you be furnished the following information in connection with the information required by this certification of waiver from rental fees.

AUTHORITY: 30 U.S.C. 28-28k; 43 U.S.C. 1201, 1457, 1740, and 1744; and 43 CFR 3830.

PRINCIPLE PURPOSE: This information is to be used to verify that the owner(s) (claimants) of a mining claim has complied with 30 U.S.C. 28f and is entitled to perform assessment work in lieu of paying the maintenance fee for the mining claims listed on this form.

ROUTINE USE: (1) Adjudication of the claimant(s) certification of waiver from paying the maintenance fee otherwise required by 30 U.S.C. 28f. (2) Disclosure may be made to appropriate Federal agencies when location is made within the agency's geographic area of responsibility. (3) Information from the record and/or the record will be transferred to the appropriate Federal, State, or local agency, or a member of the public in response to a specific request for pertinent information. (4) Information may also be provided to the Department of Justice or in a proceeding before a court or adjudicative body; or to Federal, State, local or foreign agencies when needed for enforcement of civil or criminal codes or applicable regulations concerning title rights upon the public land.

EFFECT OF NOT PROVIDING INFORMATION: Disclosure of this information is required by 30 U.S.C. 28f and 43 CFR Part 3830 for those qualified claimants wishing to take the small miner waiver allowed. Failure to supply the information required in this form to support the claimants certification of waiver from payment of the otherwise required maintenance fees will result in the waiver being disallowed and the mining claims subject to forfeiture by BLM under 30 U.S.C. 28i.

The Paperwork Reduction Act of 1995 requires us to inform you that:

This information is being collected to allow the BLM to determine if you qualify for a waiver from the payment of $100 per mining claim or site maintenance fee established in 30 U.S.C. 28f and the implementing regulations at 43 CFR 3830. A response to this request is required in accordance with the statute to obtain your benefit.

BLM would like you to know that you do not have to respond to this, or any other, Federal agency-sponsored information collection unless it displays a currently valid OMB control number.

Public reporting burden for this form is estimated to average 8 minutes (0.133 hours) per response, including time to review instructions, gathering and maintaining data, and completing and reviewing the form. Direct comments regarding this burden estimate, or any other aspect of this form, to the U.S. Department of the Interior, Bureau of Land Management, (1004-0114) Bureau Clearance Officer (WO-630), Mail Stop 401 LS, 1849 C St., N.W.,Washington, D.C. 20240.

FOR OFFICIAL USE ONLY

RECEIVED
BUREAU OF
LAND MANAGEMENT
2001 AUG 16 AM 10:05
STATE OFFICE
ARIZONA

Receipt #: 171276

Amount Received: 50.00

Date: 8/18/2000

Transaction #: 184440

Lead #: 69530

AMC #	Code	$$$$$
69624	396	5.00
69645		5.00
69647		5.00
69649		5.00
69651		5.00
69653-69654		10.00
69659-69661		15.00

AMC #	Code	$$$$$

Total: 50.00

480----POL------$5

481----NOI------$5

482----Maint.---$100

396----Trf.-------$5

635----Amd.-----$5

379----Refund

Entered: DHyde 8/18/00
Date

Verified: DM 9/7/00
Date

Sent to Accounts: 9/7/00
Date

Earned by Accounts: _____
Date

GRAHAM COUNTY, AZ, WENDY JOHN - RECORDER BY: ETHEL SHERMAN
DATE: 09/01/1999 TIME: 10:50 PAGE #: 0001 OF 0001 FEE #: 1999 4817 **

STATE OF ARIZONA }
County of } ss.

I hereby certify that the within instrument was filed and recorded

Fee No.

In DOCKET

and indexed in deeds

at the request of ETHEL SHERMAN

When recorded, mail to:

Witness my hand and official seal.

, County Recorder,

By

Deputy Recorder

RECORDER GRAHAM COUNTY ARIZONA Compared Delivered Mailed

QUIT CLAIM DEED

For the consideration of Ten Dollars, and other valuable considerations,

ETHEL SHERMAN

hereby quit-claim to GARY L. FERGUSON & PEGGY J. FERGUSON

all right, title, or interest in the following ~~real~~ MINING property situated in GRAHAM County, Arizona:

MY ONE-HALF INTEREST IN SKYVIEW CLAIMS NUMBERS 1, 22, 24, 26, 28, 30, 31, 36, 37 AND 38

SERIAL NUMBERS:

AMC 69624
AMC 69645
AMC 69647
AMC 69649
AMC 69651
AMC 69653
AMC. 69654
AMC. 69659
AMC. 69660
AMC 69661

RECEIVED BUREAU OF LAND MANAGEMENT AUG 17 11 00 AM '00 ARIZONA STATE OFFICE PHOENIX, ARIZONA

B-3

Dated this 1st day of September, 1999

Ethel Sherman

STATE OF ARIZONA }
County of GRAHAM } ss.

This instrument was acknowledged before me this 1st day of September, 1999, by ETHEL SHERMAN

Evon Penrod
Notary Public

My commission will expire

OFFICIAL SEAL
EVON PENROD
Notary Public - State of Arizona
GRAHAM COUNTY
My Comm. Expires Sept. 20, 1999

STATE OF }
County of } ss.

This instrument was acknowledged before me this _____ day of _____, 19____, by _____

Notary Public

My commission will expire

ENTERED IN COMPUTER
8/18/00 RH

Form No. A-218

United States Department of the Interior
Bureau of Land Management
BUSINESS & SUPPORT SVCS DIV
222 N CENTRAL AVE
PHOENIX, AZ 85004 -2203
Phone: (602) 417-9200

Receipt	
No:	171276

Transaction #: 184440
Date of Transaction: 08/18/2000

CUSTOMER:	GARY L FERGUSON 1997 LONE STAR RD SAFFORD,AZ 85546

LINE #	QTY	COMMODITY / SUBJECT / ACTION / PRODUCT	REMARKS	UNIT PRICE	TOTAL
1	1	LOCATABLE MINERALS / MINING CLAIMS-ACCOUNTS/UNADJUDICATED / MINING CLAIM MONEY RECEIVED (455)	TRF (10)	- n/a -	$50.00
				TOTAL:	**$50.00**

PAYMENT INFORMATION				
1	AMOUNT:	$50.00	POSTMARKED:	N/A
	TYPE:	CREDIT CARD	RECEIVED:	08/18/2000
	NAME:	FERGUSON, GARY L 1997 LONE STAR RD SAFFORD AZ 85546		
	CARD NO:	5402722511018238	AUTH CODE:	018616
	NAME ON CARD:	GARY FERGUSON		
	EXPIRES:	05/31/2002		
	SIGNATURE:			

REMARKS

CASE SERIAL NUMBER INFORMATION		
TRNS #	**LINE #**	**CASES**
184440	1	AMC69624

This receipt was generated by the automated BLM Collections and Billings System and is a paper representation of a portion of the official electronic record contained therein.

Receipt #: 171273 Lead #: 49530

Amount Received: $ 150.00

Date: 8/18/00 (receipt) 8/17/00 (doc.)

Transaction #: 184435

AMC #	Code	$$$$$
69624 - 69632	480	45
69636 - 69639	480	20
69645 - 69661	480	85 ~~80~~

AMC #	Code	$$$$$

Total: 150.0

480----POL------$5

481----NOI------$5

482----Maint.---$100

396----Trf.-------$5

635----Amd.-----$5

379----Refund

Entered: 21 AUG 2000
Date

Verified: 8-22-00
Date

Sent to Accounts: 8-22-00
Date

Earned by Accounts: _____
Date

GRAHAM COUNTY, AZ, WENDY JOHN - RECORDER BY: KIM ORR
DATE: 08/07/2000 TIME: 02:58 PAGE #: 0001 OF 0003 FEE #: 2000 4207 **

Return Document to:

For BLM Use Only
10 @ #5.00 ea
#50.00
C

RECORDER GRAHAM COUNTY, ARIZONA

AZ-3850-1 (July 1992)

Telephone # ( )-

RECEIVED BUREAU OF LAND MANAGEMENT
AUG 17 10 59 AM '00
STATE OFFICE PHOENIX, ARIZONA

CHECK ONE

☒ **AFFIDAVIT OF PERFORMANCE OF ANNUAL WORK**
Also fill in ITEMS 1 through 9 and the reverse side of this document.

☐ **NOTICE OF INTENTION TO HOLD**
I intend to hold the claim(s) /site(s) listed on the reverse side of this document for the calender year 19____. Also fill in ITEMS 1 through 4 and ITEM 9.

NOTICES OF INTENTION TO HOLD ARE FOR MILL SITES AND TUNNEL SITES OR FOR MINING CLAIMS WHEN ASSESSMENT WORK HAS NOT BEEN DONE, REGARDLESS OF WHETHER THE ANNUAL ASSESSMENT HAS BEEN SUSPENDED, DEFERRED, OR NOT YET ACCRUED. THE FILING OF A NOTICE OF INTENTION TO HOLD SHALL NOT RELIEVE THE OWNER OF COMPLYING WITH FEDERAL AND STATE LAWS PERTAINING TO THE PERFORMANCE OF ANNUAL ASSESSMENT WORK. NOTICES OF INTENTION TO HOLD FOR MILL SITES OR TUNNEL SITES NEED NOT BE COUNTY RECORDED. FOR MINING CLAIMS THE FORM FILED WITH BLM MUST BE IDENTICAL TO THE ONE THAT WAS OR WILL BE FILED WITH THE COUNTY.

Evidence of Annual Assessment Work or a Notice of Intention to Hold must be filed each calender year following the calender year in which the Claim/site was located.

ALL CLAIMS LISTED ON A SINGLE AFFIDAVIT MUST BE CONTIGUOUS.

1. State of Arizona, County of GRAHAM ss:
2. I, (Name) WILLIAM A. FERGUSON, RAY D. ORR
3. Reside at (Address) 1943 LONE STAR RD
City SAFFORD, County GRAHAM, State AZ, Zip 85546

being duly sworn, deposes and says that he/she is a citizen of the United States, more than eighteen years of age, that all of the facts set forth in this affidavit/notice, subject to the provisions and penalties of 18 USC 1001 pertaining to the filing of false, fictitous, or fraudulent statements with the United States, are true and correct according to the best of my knowledge, information and belief.

4. Owner's Name and Address (If not shown in Items 1-3 above) CHECK HERE IF THIS IS A CHANGE OF ADDRESS ☐

5. That I am personally acquainted with the mining claim(s). The work and improvements were made by and at the expense of the owner(s) of said claim(s). Said contiguous group of claims, listed on the reverse side of this document, are situated in the LONE STAR Mining District, GRAHAM. County, Arizona

6. That between the dates starting at 12 o'clock noon on September 1, 1999 and ending at 12 o'clock noon on September 1, ~~19~~2000 at least $ $100 PER CLAIM dollars worth of work and improvements were done and performed upon said claim(s) or upon one or more of a contiguous group of claims for the benefit of all, or wholly or partly outside of a contiguous group of claims for the benefit of all, not including the location work.

7. That the following persons were employed to perform the work and improvements described herein: BILL FERGUSON, RAY ORR, BILL ORR, WAYNE FERGUSON, GARY FERGUSON

8. That the work and improvements performed were: WORKED ON ASSESSMENT HOLE, REPAIRED & PAINTED DAMAGED MONUMENTS, CLEARED ROADWAY TO CLAIMS.

9. Dated 8-4-00 Signature Raymond D Orr

SUBSCRIBED AND SWORN TO before me, a Notary Public, this 4th day of August 19 2000
by Raymond D. Orr
Notary Public Jayme Lucas
MY COMMISSION EXPIRES March 19, 2004

OFFICIAL SEAL
JAYME LUCAS
Notary Public - State of Arizona
GRAHAM COUNTY
My Comm. Expires March 19, 2004

This form is for the purpose of complying with the laws of the United States Department of the Interior, Bureau of Land Management and the State of Arizona pertaining to assessment work and/or a notice of intention to hold. 30 USC 28, 43 CFR 3833.2, ARS 27-208. Subject to Paperwork Reduction Act and Privacy Act statements available at the BLM AZ State Office. The form is not copyrighted. It may be reproduced without restriction.

For BLM Use Only

VERIFIED
8.02.02

ENTERED INTO COMPUTER
21 AUG 2000

GRAHAM COUNTY, AZ, WENDY JOHN - RECORDER BY: KIM ORR
DATE: 08/07/2000 TIME: 02:58 PAGE #: 0002 OF 0003 FEE #: 2000 4207

If the claims/sites have consecutive BLM #'s and are in the same Township, Range and Section(s), they may be listed as follows:

SAMPLE 1-10 A MC 19640-49 Dkt/Pg # 1025/1-10 (or) RECORDING # 9106173-82 4N 20W 36

CLAIM/SITE NAME	SERIAL NUMBER	Dkt/Pg or Recording # of ORIGINAL LOCATION NOTICE		TWN SHP	RNG	SEC(S)
		D	P.			
1. SKYVIEW #4	A MC 69627	188	318	T5S	R26E	14
2. SKYVIEW #5	A MC 69628	188	319	T5S	R26E	13-14
3. SKYVIEW #23	A MC 69646	186	51	T5S	R26E	14-23
4. SKYVIEW #25	A MC 69648	186	53	T5S	R26E	23
5. SKYVIEW #27	A MC 69650	186	55	T5S	R26E	23
6. SKYVIEW #29	A MC 69652	186	57	T5S	R26E	23
7. SKYVIEW #32	A MC 69655	186	60	T5S	R26E	13-14-23
8. SKYVIEW #33	A MC 69656	186	61	T5S	R26E	22-23
9. SKYVIEW #34	A MC 69657	186	62	T5S	R26E	22-23
10. SKYVIEW #35	A MC 69658	186	63	T5S	R26E	22-23
11.	A MC					
12.	A MC					
13.	A MC					
14.	A MC					
15.	A MC					
16.	A MC					
17.	A MC					
18.	A MC					
19.	A MC					
20.	A MC					
21.	A MC					
22.	A MC					
23.	A MC					
24.	A MC					
25.	A MC					
26.	A MC					
27.	A MC					
28.	A MC					
29.	A MC					
30.	A MC					

FILE WITH: Bureau of Land Management, ~~3707 North 7th Street, P. O. Box 16563~~, Phoenix, Arizona ~~85011~~ 85001-0555 and the respective county recorder, ON OR BEFORE DECEMBER 30th (NOT THE 31st)
222 N. Central Ave., P.O. Box 555
BLM REQUIRES A $5.00 NONREFUNDABLE SERVICE CHARGE FOR EACH MINING CLAIM

GRAHAM COUNTY, AZ, WENDY [illegible]N - RECORDER BY: WAYNE FERGUSON
DATE: 08/14/2000 TIME: 08[illegible]7 PAGE #: 0001 OF 0002 [illegible] #: 2000 4277 **

RECORDER GRAHAM COUNTY, ARIZONA

Return Document to:

For BLM Use Only

10 @ $5.00 = $50 C

AZ-3850-1 (July 1992)

RECEIVED BUREAU OF LAND MANAGEMENT Aug 17 10 55 AM '00 ARIZONA STATE OFFICE PHOENIX, ARIZONA

Telephone # ( )-

CHECK ONE

☒ **AFFIDAVIT OF PERFORMANCE OF ANNUAL WORK**
Also fill in ITEMS 1 through 9 and the reverse side of this document.

☐ **NOTICE OF INTENTION TO HOLD**
I intend to hold the claim(s) /site(s) listed on the reverse side of this document for the calender year 19____. Also fill in ITEMS 1 through 4 and ITEM 9.

NOTICES OF INTENTION TO HOLD ARE FOR MILL SITES AND TUNNEL SITES OR FOR MINING CLAIMS WHEN ASSESSMENT WORK HAS NOT BEEN DONE, REGARDLESS OF WHETHER THE ANNUAL ASSESSMENT HAS BEEN SUSPENDED, DEFERRED, OR NOT YET ACCRUED. THE FILING OF A NOTICE OF INTENTION TO HOLD SHALL NOT RELIEVE THE OWNER OF COMPLYING WITH FEDERAL AND STATE LAWS PERTAINING TO THE PERFORMANCE OF ANNUAL ASSESSMENT WORK. NOTICES OF INTENTION TO HOLD FOR MILL SITES OR TUNNEL SITES NEED NOT BE COUNTY RECORDED. FOR MINING CLAIMS THE FORM FILED WITH BLM MUST BE IDENTICAL TO THE ONE THAT WAS OR WILL BE FILED WITH THE COUNTY.

Evidence of Annual Assessment Work or a Notice of Intention to Hold must be filed each calender year following the calender year in which the Claim/site was located.

ALL CLAIMS LISTED ON A SINGLE AFFIDAVIT MUST BE CONTIGUOUS.

1. State of Arizona, County of GRAHAM ss:
2. I, (Name) GARY WAYNE FERGUSON JERRI FERGUSON
3. Reside at (Address) 9341 SOUTH REDBIRD ROAD
City SAFFORD, County GRAHAM, State AZ, Zip 85546

being duly sworn, deposes and says that he/she is a citizen of the United States, more than eighteen years of age, that all of the facts set forth in this affidavit/notice, subject to the provisions and penalties of 18 USC 1001 pertaining to the filing of false, fictitous, or fraudulent statements with the United States, are true and correct according to the best of my knowledge, information and belief.

4. Owner's Name and Address (If not shown in items 1-3 above) CHECK HERE IF THIS IS A CHANGE OF ADDRESS ☐

5. That I am personally acquainted with the mining claim(s). The work and improvements were made by and at the expense of the owner(s) of said claim(s). Said contiguous group of claims, listed on the reverse side of this document, are situated in the LONE STAR Mining District, GRAHAM County, Arizona

6. That between the dates starting at 12 o'clock noon on September 1, 19 99 and ending at 12 o'clock noon on September 1, 19 2000 at least $ 100.00 PER CLAIM dollars worth of work and improvements were done and performed upon said claim(s) or upon one or more of a contiguous group of claims for the benefit of all, or wholly or partly outside of a contiguous group of claims for the benefit of all, not including the location work.

7. That the following persons were employed to perform the work and improvements described herein: WAYNE FERGUSON BILL FERGUSON, RAY ORR, BILL ORR, GARY FERGUSON

8. That the work and improvements performed were: CLEANED ASSESSMENT HOLE REPAIRED & PAINTED MONUMENTS. CLEARED ROADWAY TO ASSESSMENT HOLE.

9. Dated 8-14-00 Signature [signature]

OFFICIAL SEAL KERRY ESPARZA Notary Public - State of Arizona GRAHAM COUNTY My Comm. Expires March 30, 2004

SUBSCRIBED AND SWORN TO before me, a Notary Public, this 14th day of August 19 2000

by Gary Wayne Ferguson

Notary Public Kerry Esparza

MY COMMISSION EXPIRES March 30, 2004

This form is for the purpose of complying with the laws of the United States Department of the Interior, Bureau of Land Management and the State of Arizona pertaining to assessment work and/or a notice of intention to hold. 30 USC 28, 43 CFR 3833.2, ARS 27-208. Subject to Paperwork Reduction Act and Privacy Act statements available at the BLM AZ State Office. The form is not copyrighted. It may be reproduced without restriction.

For BLM Use Only

VERIFIED 8-22-00

ENTERED INTO COMPUTER 8/21/00

GRAHAM COUNTY, AZ, WENDY UOHN - RECORDER BY: WAYNE FERGUSON
DATE: 08/14/2000 TIME: 08:57 PAGE #: 0002 OF 0002 FEE #: 2000 4277

If the claims/sites have consecutive BLM #'s and are in the same Township, Range and Section(s) they may be listed as follows:

SAMPLE 1-10 A MC 19640-49 Dkt/Pg # 1025/1-10 (or) RECORDING # 9106173-82 4N 20W 36

CLAIM/SITE NAME	SERIAL NUMBER	Dkt/Pg or Recording # of ORIGINAL LOCATION NOTICE! D	P	TWN SHP	RNG	SEC(S)
1. SKYVIEW #2	A MC 69625	188	316	T5S	R26E	14
2. SKYVIEW #3	A MC 69626	188	317	T5S	R26E	14
3. SKYVIEW #6	A MC 69629	188	320	T5S	R26E	13-14
4. SKYVIEW #7	A MC 69630	188	321	T5S	R26E	14
5. SKYVIEW #8	A MC 69631	188	322	T5S	R26E	14
6. SKYVIEW #9	A MC 69632	188	323	T5S	R26E	14
7. SKYVIEW #13	A MC 69636	188	409	T5S	R26E	13-14
8. SKYVIEW #14	A MC 69637	188	410	T5S	R26E	13-14
9. SKYVIEW #15	A MC 69638	188	411	T5S	R26E	13-14
10. SKYVIEW #16	A MC 69639	188	412	T5S	R26E	14
11.	A MC					
12.	A MC					
13.	A MC					
14.	A MC					
15.	A MC					
16.	A MC					
17.	A MC					
18.	A MC					
19.	A MC					
20.	A MC					
21.	A MC					
22.	A MC					
23.	A MC					
24.	A MC					
25.	A MC					
26.	A MC					
27.	A MC					
28.	A MC					
29.	A MC					
30.	A MC					

FILE WITH: Bureau of Land Management, ~~3707 North 7th Street, P. O. Box 16563~~ 222 N. Central ave., P.O. Box 555, Phoenix, Arizona ~~85011~~ 85001-0555 and the respective county recorder, ON OR BEFORE DECEMBER 30th (NOT THE 31st)

BLM REQUIRES A $5.00 NONREFUNDABLE SERVICE CHARGE FOR EACH MINING CLAIM

GRAHAM COUNTY, AZ, WENDY JOHN - RECORDER BY: GARY FERGUSON
DATE: 08/04/2000 TIME: 11:28 PAGE #: 0001 OF 0002 FEE #: 2000 4178 **

AZ-3850-1 (July 1992)

RECEIVED
BUREAU OF
LAND MANAGEMENT
AUG 17 11 00 AM '00
ARIZONA
STATE OFFICE
PHOENIX, ARIZONA

Return Document to:

For BLM Use Only
10 @ $5.00 ea =
$50.00
C

Telephone # ( )-

CHECK ONE

☒ **AFFIDAVIT OF PERFORMANCE OF ANNUAL WORK**
Also fill in ITEMS 1 through 9 and the reverse side of this document.

☐ **NOTICE OF INTENTION TO HOLD**
I intend to hold the claim(s) /site(s) listed on the reverse side of this document for the calender year 19____. Also fill in ITEMS 1 through 4 and ITEM 9.

NOTICES OF INTENTION TO HOLD ARE FOR MILL SITES AND TUNNEL SITES OR FOR MINING CLAIMS WHEN ASSESSMENT WORK HAS NOT BEEN DONE, REGARDLESS OF WHETHER THE ANNUAL ASSESSMENT HAS BEEN SUSPENDED, DEFERRED, OR NOT YET ACCRUED. THE FILING OF A NOTICE OF INTENTION TO HOLD SHALL NOT RELIEVE THE OWNER OF COMPLYING WITH FEDERAL AND STATE LAWS PERTAINING TO THE PERFORMANCE OF ANNUAL ASSESSMENT WORK. NOTICES OF INTENTION TO HOLD FOR MILL SITES OR TUNNEL SITES NEED NOT BE COUNTY RECORDED. FOR MINING CLAIMS THE FORM FILED WITH BLM MUST BE IDENTICAL TO THE ONE THAT WAS OR WILL BE FILED WITH THE COUNTY.

Evidence of Annual Assessment Work or a Notice of Intention to Hold must be filed each calender year following the calender year in which the Claim/site was located.

ALL CLAIMS LISTED ON A SINGLE AFFIDAVIT MUST BE CONTIGUOUS.

1. State of Arizona, County of GRAHAM. ss:
2. I, (Name) GARY L. FERGUSON
3. Reside at (Address) 1997 LONE STAR RD.
City SAFFORD, County GRAHAM, State AZ, Zip 85546

being duly sworn, deposes and says that he/she is a citizen of the United States, more than eighteen years of age, that all of the facts set forth in this affidavit/notice, subject to the provisions and penalties of 18 USC 1001 pertaining to the filing of false, fictitous, or fraudulent statements with the United States, are true and correct according to the best of my knowledge, information and belief.

4. Owner's Name and Address (If not shown in Items 1-3 above) CHECK HERE IF THIS IS A CHANGE OF ADDRESS ☐

5. That I am personally acquainted with the mining claim(s). The work and improvements were made by and at the expense of the owner(s) of said claim(s). Said contiguous group of claims, listed on the reverse side of this document, are situated in the LONE STAR Mining District, GRAHAM County, Arizona

6. That between the dates starting at 12 o'clock noon on September 1, 1999 and ending at 12 o'clock noon on September 1, 2000 at least $ $100 PER CLAIM dollars worth of work and improvements were done and performed upon said claim(s) or upon one or more of a contiguous group of claims for the benefit of all, or wholly or partly outside of a contiguous group of claims for the benefit of all, not including the location work.

7. That the following persons were employed to perform the work and improvements described herein: GARY FERGUSON BILL FERGUSON, RAY ORR, BILLY ORR, WAYNE FERGUSON

8. That the work and improvements performed were: REPAIRED AND PAINTED DAMAGED MONUMENTS CLEANED ASSESSMENT HOLES AND CLEARED ROADWAY TO CLAIMS

9. Dated August 4 2000 Signature Gary L. Ferguson

SUBSCRIBED AND SWORN TO before me, a Notary Public, this 4th day of August 19 2000

by GARY L. FERGUSON

Notary Public Jayme Lucas

MY COMMISSION EXPIRES March 19, 2004

OFFICIAL SEAL
JAYME LUCAS
Notary Public - State of Arizona
GRAHAM COUNTY
My Comm. Expires March 19, 2004

For BLM Use Only

This form is for the purpose of complying with the laws of the United States Department of the Interior, Bureau of Land Management and the State of Arizona pertaining to assessment work and/or a notice of intention to hold. 30 USC 28, 43 CFR 3833.2, ARS 27-208. Subject to Paperwork Reduction Act and Privacy Act statements available at the BLM AZ State Office. The form is not copyrighted. It may be reproduced without restriction.

VERIFIED
8-22-00

ENTERED INTO COMPUTER
8/21/00

GRAHAM COUNTY, AZ, WENDY JOHN - RECORDER BY: GARY FERGUSON
DATE: 08/04/2000 TIME: 04:28 PAGE #: 0002 OF 0002 FEE #: 2000 4178

If the claims/sites have consecutive BLM #'s and are in the same Township, Range and Section(s), they may be listed as follows:

SAMPLE 1-10 A MC 19640-49 Dkt/Pg # 1025/1-10 (or) RECORDING # 9106173-82 4N 20W 36

	CLAIM/SITE NAME	SERIAL NUMBER	Dkt/Pg or Recording # of ORIGINAL LOCATION NOTICE!		TWN SHP	RNG	SEC(S)
1.	SKYVIEW #1	A MC 69624'	D 188	P 315	T5S	R26E	23-14
2.	SKYVIEW #22	A MC 69645	186	50	T5S	R26E	23
3.	SKYVIEW #24	A MC 69647'	186	52	T5S	R26E	23
4.	SKYVIEW #26	A MC 69649'	186	54	T5S	R26E	23
5.	SKYVIEW #28	A MC 69651'	186	56	T5S	R26E	23
6.	SKYVIEW #30	A MC 69653'	186	58	T5S	R26E	23
7.	SKYVIEW #31	A MC 69654'	186	59	T5S	R26E	23
8.	SKYVIEW #36	A MC 69659'	186	64	T5S	R26E	23-14
9.	SKYVIEW #37	A MC 69660'	186	65	T5S	R26E	23-14
10.	SKYVIEW #38	A MC 69661'	186	67	T5S	R26E	23-22
11.		A MC					
12.		A MC					
13.		A MC					
14.		A MC					
15.		A MC					
16.		A MC					
17.		A MC					
18.		A MC					
19.		A MC					
20.		A MC					
21.		A MC					
22.		A MC					
23.		A MC					
24.		A MC					
25.		A MC					
26.		A MC					
27.		A MC					
28.		A MC					
29.		A MC					
30.		A MC					

FILE WITH: Bureau of Land Management, ~~3707 North 7th Street, P. O. Box 16563~~, 222 N. Central Ave., P.O. Box 555 Phoenix, Arizona ~~85011~~ 85001-0555 and the respective county recorder, ON OR BEFORE DECEMBER 30th (NOT THE 31st)

BLM REQUIRES A $5.00 NONREFUNDABLE SERVICE CHARGE FOR EACH MINING CLAIM

United States Department of the Interior
Bureau of Land Management
BUSINESS & SUPPORT SVCS DIV
222 N CENTRAL AVE
PHOENIX, AZ 85004 -2203
Phone: (602) 417-9200

Receipt	
No:	171273

Transaction #: 184435
Date of Transaction: 08/18/2000

CUSTOMER:	GARY L FERGUSON 1997 LONE STAR RD SAFFORD,AZ 85546

LINE #	QTY	COMMODITY / SUBJECT / ACTION / PRODUCT	REMARKS	UNIT PRICE	TOTAL
1	1	LOCATABLE MINERALS / MINING CLAIMS-ACCOUNTS/UNADJUDICATED / MINING CLAIM MONEY RECEIVED (455)	POL 2000 (30)	- n/a -	$150.00
				TOTAL:	**$150.00**

PAYMENT INFORMATION				
1	AMOUNT:	$150.00	POSTMARKED:	08/15/2000
	TYPE:	CHECK	RECEIVED:	08/17/2000
	CHECK NO:	663457360		
	NAME:	FERGUSON, GARY 1997 LONE STAR RD SAFFORD AZ 85546		

REMARKS

CASE SERIAL NUMBER INFORMATION		
TRNS #	**LINE #**	**CASES**
184435	1	AMC69624

This receipt was generated by the automated BLM Collections and Billings System and is a paper representation of a portion of the official electronic record contained therein.

Form 3820-2
(July 1994)

UNITED STATES
DEPARTMENT OF THE INTERIOR
BUREAU OF LAND MANAGEMENT

FORM APPROVED
OMB NO. 1004-0114
Expires: March 31, 1997

288

MAINTENANCE FEE PAYMENT WAIVER CERTIFICATION

2000 - 2001

This small miner waiver is filed to hold the claims/sites listed below for the assessment year beginning at noon on the first September 1 following the official filing of this form with BLM.

The undersigned owner(s) of the mining claims/sites listed below hereby certify under penalty of 18 U.S.C. 1001 and 43 U.S.C. 1212 that:

I/We control, or will control, ten or fewer mining claims/sites located and maintained on Federal land in the United States of America on the August 31 that is one day before the beginning of the assessment year indicated in line one above.

I/We have/will performed/perform assessment work upon the claims listed below for the current assessment year as of the August 31 indicated in line three above. This work meets the requirements of the General Mining Law of 1872, *as amended;* the Act of August 10, 1993; and the regulations at 43 CFR 3833 and 3850. Such work will be described on our affidavit of labor.

69530

The mining claims and sites for which the above waiver from payment of the maintenance fees is made are:

	CLAIM NAME	BLM RECORDATION SERIAL NUMBER
1.	SKYVIEW #2	AMC 69625
2.	SKYVIEW #3	AMC 69626
3.	SKYVIEW #6	AMC 69629
4.	SKYVIEW #7	AMC 69630
5.	SKYVIEW #8	AMC 69631
6.	SKYVIEW #9	AMC 69632
7.	SKYVIEW #13	AMC 69636
8.	SKYVIEW #14	AMC 69637
9.	SKYVIEW #15	AMC 69638
10.	SKYVIEW #16	AMC 69639

All owner(s) of the above mining claims and sites are filing for this waiver.

I/We understand and acknowledge that pursuant to 43 U.S.C. 1212 and 18 U.S.C. 1001, the filing of a false, fictitious, or fraudulent document with the Bureau of Land Management may result in a fine of up to $10,000, a prison term not to exceed five years, or both.

GARY WAYNE FERGUSON — (Owner's Name - Please Print)
Gary Wayne Ferguson — (Owner's Signature)
9341 S. REDBIRD ROAD — (Street or P.O. Box)
SAFFORD — (City) AZ — (State) 85546 — (Zip Code)

SARA FERGUSON — (Owner's Name - Please Print)
Sara Ferguson — (Owner's Signature)
1030 Central Ave. — (Street or P.O. Box)
Safford — (City) Az. — (State) 85546 — (Zip Code)

TERRI FERGUSON — (Owner's Name - Please Print)
Terri L Ferguson — (Owner's Signature)
5321 W. GRANADA — (Street or P.O. Box)
PHOENIX — (City) AZ — (State) 85035 — (Zip Code)

(Owner's Name - Please Print)
10/24/00 — (Owner's Signature)
ENTERED IN COMPUTER
(Street or P.O. Box)
10/18/00 MH — (City) (State) (Zip Code)

(Continued on reverse)

(Owner's Name - Please Print)	(Owner's Signature)		
(Street or P.O. Box)	(City)	(State)	(Zip Code)
(Owner's Name - Please Print)	(Owner's Signature)		
(Street or P.O. Box)	(City)	(State)	(Zip Code)
(Owner's Name - Please Print)	(Owner's Signature)		
(Street or P.O. Box)	(City)	(State)	(Zip Code)
(Owner's Name - Please Print)	(Owner's Signature)		
(Street or P.O. Box)	(City)	(State)	(Zip Code)

INSTRUCTIONS

1. This certification of waiver from payment of maintenance fees is made under the provisions of the Act of August 10, 1993 (107 Stat. 312 [1993]), and §1744 of Title 43 and §28-28k of Title 30 of the United States Code; and the regulations thereunder (43 CFR 3833 and 3850).
2. This waiver must be filed in advance of the assessment year for which a waiver is sought, but in no event be filed later than the August 31st preceding the assessment year for which the waiver is sought.
3. You must still record your affidavit of assessment work for claims listed and/or Notices of Intention to Hold for any sites listed with the BLM by each December 30th, and the local recording office under State law, as in the past.
4. This waiver must be filed in the BLM State Office where the mining claims are recorded.
5. If the claims and sites are located in more than one State, a separate waiver form must be filed in each State in which they are held. The total number of claims and sites listed on separate waiver forms cannot exceed ten.
6. All claim names and Bureau of Land Management (BLM) serial numbers must be listed for all mining claims and sites for which a waiver is sought.
7. All owners and their addresses must be listed.
8. This waiver form must be signed by all of the owners or their designated agent. If an agent is designated, a statement appointing the agent, must be submitted with this certification, if a designation of agent is not currently on file with the BLM State office where your claims and sites are recorded.
9. Mining claims and sites held by a husband and wife, either jointly or individually, or their children under the age of discretion, shall be counted towards the 10 claim limit. Mining claims and sites held in co-ownership, or by an association of locators, by a partnership, or by a corporation shall be counted towards the 10 claim limit for claimants that have an interest in these entities.
10. Failure to pay the maintenance fee or meet the requirements for waiver from payment of the maintenance fee by any August 31st deadline for the following assessment year shall cause the mining claims and sites to be declared null and void.

NOTICE

The Privacy Act of 1974 and the regulation in 43 CFR 2.48(d) provide that you be furnished the following information in connection with the information required by this certification of exemption from rental fees form.

AUTHORITY: 30 U.S.C. 28-28e; 43 U.S.C. 1201, 1740, and 1744; and the Act of August 10, 1993 (107 Stat. 312); 43 CFR 3833 and 3850.

PRINCIPLE PURPOSE: This information is to be used to verify that the owner(s) of a mining claim has complied with the Act of August 10, 1993 (107 Stat. 312), and is entitled to perform assessment work in lieu of paying the maintenance fee for the mining claims listed on this form.

ROUTINE USE: (1) Adjudication of the claimant(s) certification of waiver from paying the maintenance fee otherwise required by the Act of August 10, 1993 (107 Stat. 312). (2) Disclosure may be made to appropriate Federal agencies when location is made within the agency's geographic area of responsibility. (3) Information from the record and/or the record will be transferred to the appropriate Federal, State, or local agency, or a member of the public in response to a specific request for pertinent information. (4) Information may also be provided to the Department of Justice or in a proceeding before a court or adjudicative body; or to Federal, State, local or foreign agencies when needed for enforcement of civil or criminal codes or applicable regulations concerning title rights upon the public land.

EFFECT OF NOT PROVIDING INFORMATION: Disclosure of this information is required by the Act of August 10, 1993 (107 Stat. 312) and 43 CFR 3833 for those owner(s) wishing to take the small miners waiver allowed under 43 CFR 3833 and 3850. Failure to supply the information required in this form to support the owner(s) certification of waiver from payment of the otherwise required maintenance fees will result in the waiver being disallowed and the mining claims declared null and void by the Bureau of Land Management (BLM).

The Paperwork Reduction Act of 1980 (44 U.S.C. 3501, et seq.) requires us to tell you that:

This information is being collected to allow the BLM to determine if you qualify for a waiver from the payment of $100 per mining claim maintenance fee established by the Act of August 10, 1993 (107 Stat. 312) and the implementing regulations at 43 CFR 3833 and 3850. A response to this request is required in accordance with the statute (107 Stat. 312) to retain your benefit.

BURDEN HOURS STATEMENT

Public reporting burden for this form is estimated to average 5 minutes per response, including time to review instructions, gathering and maintaining data, and completing and reviewing the form. Direct comments regarding this burden estimate, or any other aspect of this form, to the Department of the Interior, Bureau of Land Management, Information Collection Clearance Officer (871), 1849 C Street, N.W., Washington, D.C. 20240; and the Office of Management and Budget, Paperwork Reduction Project (1004-0114), Washington, D.C. 20503.

FOR OFFICIAL USE ONLY

United States Department of the Interior
BUREAU OF LAND MANAGEMENT
ARIZONA STATE OFFICE
Phoenix, Arizona 85004-0003

In Reply Refer To:
AMC 69530

AMC 69530

MEMORANDUM

To: Case File

From: Mary Hyde

Subject: Documentation of Telephone Conversation

Name of Person Contacted: Terri Ferguson

Telephone Number of Person Contacted:

Date of Contact: 10/30/00

New addresses on waiver are permanent change of addresses.

Mary

Form 3830-2
(July 1994)

UNITED STATES
DEPARTMENT OF THE INTERIOR
BUREAU OF LAND MANAGEMENT

FORM APPROVED
OMB NO. 1004-0114
Expires: March 31, 1997
2000 - 2001

287

MAINTENANCE FEE PAYMENT WAIVER CERTIFICATION

This small miner waiver is filed to hold the claims/sites listed below for the assessment year beginning at noon on the first September 1 following the official filing of this form with BLM.

The undersigned owner(s) of the mining claims/sites listed below hereby certify under penalty of 18 U.S.C. 1001 and 43 U.S.C. 1212 that:

I/We control, or will control, ten or fewer mining claims/sites located and maintained on Federal land in the United States of America on the August 31 that is one day before the beginning of the assessment year indicated in line one above.

I/We have/will performed/perform assessment work upon the claims listed below for the current assessment year as of the August 31 indicated in line three above. This work meets the requirements of the General Mining Law of 1872, *as amended;* the Act of August 10, 1993; and the regulations at 43 CFR 3833 and 3850. Such work will be described on our affidavit of labor.

GRAHAM COUNTY, AZ, WENDY JOHN - RECORDER BY: KIM ORR
DATE: 08/07/2000 TIME: 02:58 PAGE #: 0003 OF 0003 FEE #: 2000 4207

69530

The mining claims and sites for which the above waiver from payment of the maintenance fees is made are:

CLAIM NAME	BLM RECORDATION SERIAL NUMBER
1. SKYVIEW #4	AMC 69627
2. SKYVIEW #5	AMC 69628
3. SKYVIEW #23	AMC 69646
4. SKYVIEW #25	AMC 69648
5. SKYVIEW #27	AMC 69650
6. SKYVIEW #29	AMC 69652
7. SKYVIEW #32	AMC 69655
8. SKYVIEW #33	AMC 69656
9. SKYVIEW #34	AMC 69657
10. SKYVIEW #35	AMC 69658

RECEIVED
BUREAU OF LAND MANAGEMENT
AZ 11 00
ARIZONA STATE OFFICE
PHOENIX, ARIZONA

All owner(s) of the above mining claims and sites are filing for this waiver.

I/We understand and acknowledge that pursuant to 43 U.S.C. 1212 and 18 U.S.C. 1001, the filing of a false, fictitious, or fraudulent document with the Bureau of Land Management may result in a fine of up to $10,000, a prison term not to exceed five years, or both.

WILLIAM A. FERGUSON — William A Ferguson
(Owner's Name - Please Print) (Owner's Signature)
1943 LONE STAR RD — SAFFORD — AZ — 85546
(Street or P.O. Box) (City) (State) (Zip Code)

KRISTIN ELLEN FERGUSON — Kristin E. Ferguson
(Owner's Name - Please Print) (Owner's Signature)
1943 LONE STAR RD — SAFFORD — AZ — 85546
(Street or P.O. Box) (City) (State) (Zip Code)

RAYMOND D. ORR — Raymond D. Orr
(Owner's Name - Please Print) (Owner's Signature)
P.O BOX 611 — THATCHER — AZ — 85552
(Street or P.O. Box) (City) (State) (Zip Code)

KIMBERLY S. ORR. — Kimberly S. Orr
(Owner's Name - Please Print) (Owner's Signature)
P.O BOX 611 — THATCHER — AZ — 85552
(Street or P.O. Box) (City) (State) (Zip Code)

10/19/00

ENTERED IN COMPUTER
10/18/00

(Continued on reverse)

(Owner's Name - Please Print)	(Owner's Signature)		
(Street or P.O. Box)	(City)	(State)	(Zip Code)
(Owner's Name - Please Print)	(Owner's Signature)		
(Street or P.O. Box)	(City)	(State)	(Zip Code)
(Owner's Name - Please Print)	(Owner's Signature)		
(Street or P.O. Box)	(City)	(State)	(Zip Code)
(Owner's Name - Please Print)	(Owner's Signature)		
(Street or P.O. Box)	(City)	(State)	(Zip Code)

INSTRUCTIONS

1. This certification of waiver from payment of maintenance fees is made under the provisions of the Act of August 10, 1993 (107 Stat. 312 [1993]), and §1744 of Title 43 and §28-28k of Title 30 of the United States Code; and the regulations thereunder (43 CFR 3833 and 3850).
2. This waiver must be filed in advance of the assessment year for which a waiver is sought, but in no event be filed later than the August 31st preceding the assessment year for which the waiver is sought.
3. You must still record your affidavit of assessment work for claims listed and/or Notices of Intention to Hold for any sites listed with the BLM by each December 30th, and the local recording office under State law, as in the past.
4. This waiver must be filed in the BLM State Office where the mining claims are recorded.
5. If the claims and sites are located in more than one State, a separate waiver form must be filed in each State in which they are held. The total number of claims and sites listed on separate waiver forms cannot exceed ten.
6. All claim names and Bureau of Land Management (BLM) serial numbers must be listed for all mining claims and sites for which a waiver is sought.
7. All owners and their addresses must be listed.
8. This waiver form must be signed by all of the owners or their designated agent. If an agent is designated, a statement appointing the agent, must be submitted with this certification, if a designation of agent is not currently on file with the BLM State office where your claims and sites are recorded.
9. Mining claims and sites held by a husband and wife, either jointly or individually, or their children under the age of discretion, shall be counted towards the 10 claim limit. Mining claims and sites held in co-ownership, or by an association of locators, by a partnership, or by a corporation shall be counted towards the 10 claim limit for claimants that have an interest in these entities.
10. Failure to pay the maintenance fee or meet the requirements for waiver from payment of the maintenance fee by any August 31st deadline for the following assessment year shall cause the mining claims and sites to be declared null and void.

NOTICE

The Privacy Act of 1974 and the regulation in 43 CFR 2.48(d) provide that you be furnished the following information in connection with the information required by this certification of exemption from rental fees form.

AUTHORITY: 30 U.S.C. 28-28e; 43 U.S.C. 1201, 1740, and 1744; and the Act of August 10, 1993 (107 Stat. 312); 43 CFR 3833 and 3850.

PRINCIPLE PURPOSE: This information is to be used to verify that the owner(s) of a mining claim has complied with the Act of August 10, 1993 (107 Stat. 312), and is entitled to perform assessment work in lieu of paying the maintenance fee for the mining claims listed on this form.

ROUTINE USE: (1) Adjudication of the claimant(s) certification of waiver from paying the maintenance fee otherwise required by the Act of August 10, 1993 (107 Stat. 312). (2) Disclosure may be made to appropriate Federal agencies when location is made within the agency's geographic area of responsibility. (3) Information from the record and/or the record will be transferred to the appropriate Federal, State, or local agency, or a member of the public in response to a specific request for pertinent information. (4) Information may also be provided to the Department of Justice or in a proceeding before a court or adjudicative body; or to Federal, State, local or foreign agencies when needed for enforcement of civil or criminal codes or applicable regulations concerning title rights upon the public land.

EFFECT OF NOT PROVIDING INFORMATION: Disclosure of this information is required by the Act of August 10, 1993 (107 Stat. 312) and 43 CFR 3833 for those owner(s) wishing to take the small miners waiver allowed under 43 CFR 3833 and 3850. Failure to supply the information required in this form to support the owner(s) certification of waiver from payment of the otherwise required maintenance fees will result in the waiver being disallowed and the mining claims declared null and void by the Bureau of Land Management (BLM).

The Paperwork Reduction Act of 1980 (44 U.S.C. 3501, et seq.) requires us to tell you that:

This information is being collected to allow the BLM to determine if you qualify for a waiver from the payment of $100 per mining claim maintenance fee established by the Act of August 10, 1993 (107 Stat. 312) and the implementing regulations at 43 CFR 3833 and 3850. A response to this request is required in accordance with the statute (107 Stat. 312) to retain your benefit.

BURDEN HOURS STATEMENT

Public reporting burden for this form is estimated to average 5 minutes per response, including time to review instructions, gathering and maintaining data, and completing and reviewing the form. Direct comments regarding this burden estimate, or any other aspect of this form, to the Department of the Interior, Bureau of Land Management, Information Collection Clearance Officer (871), 1849 C Street, N.W., Washington, D.C. 20240; and the Office of Management and Budget, Paperwork Reduction Project (1004-0114), Washington, D.C. 20503.

FOR OFFICIAL USE ONLY

Form 3830-2
(July 1994)

UNITED STATES
DEPARTMENT OF THE INTERIOR
BUREAU OF LAND MANAGEMENT

FORM APPROVED
OMB NO. 1004-0114
Expires: March 31, 1997
2000 - 2001

286

MAINTENANCE FEE PAYMENT WAIVER CERTIFICATION

This small miner waiver is filed to hold the claims/sites listed below for the assessment year beginning at noon on the first September 1 following the official filing of this form with BLM.

The undersigned owner(s) of the mining claims/sites listed below hereby certify under penalty of 18 U.S.C. 1001 and 43 U.S.C. 1212 that:

I/We control, or will control, ten or fewer mining claims/sites located and maintained on Federal land in the United States of America on the August 31 that is one day before the beginning of the assessment year indicated in line one above.

I/We have/will performed/perform assessment work upon the claims listed below for the current assessment year as of the August 31 indicated in line three above. This work meets the requirements of the General Mining Law of 1872, *as amended;* the Act of August 10, 1993; and the regulations at 43 CFR 3833 and 3850. Such work will be described on our affidavit of labor.

69536

The mining claims and sites for which the above waiver from payment of the maintenance fees is made are:

	CLAIM NAME	BLM RECORDATION SERIAL NUMBER
1.	SKYVIEW #1	AMC 69624
2.	SKYVIEW #22	AMC 69645
3.	SKYVIEW #24	AMC 69647
4.	SKYVIEW #26	AMC 69648
5.	SKYVIEW #28	AMC 69651
6.	SKYVIEW #30	AMC 69653
7.	SKYVIEW #31	AMC 69654
8.	SKYVIEW #36	AMC 69658
9.	SKYVIEW #37	AMC 69660
10.	SKYVIEW #38	AMC 69661

RECEIVED
BUREAU OF
LAND MANAGEMENT

All owner(s) of the above mining claims and sites are filing for this waiver.

I/We understand and acknowledge that pursuant to 43 U.S.C. 1212 and 18 U.S.C. 1001, the filing of a false, fictitious, or fraudulent document with the Bureau of Land Management may result in a fine of up to $10,000, a prison term not to exceed five years, or both.

(Owner's Name - Please Print)	(Owner's Signature)			
GARY L. FERGUSON	Gary L. Ferguson			
1997 LONE STAR RD (Street or P.O. Box)	SAFFORD (City)	AZ (State)	85546 (Zip Code)	
PEGGY J. FERGUSON	Peggy J. Ferguson			
1997 LONE STAR RD. (Street or P.O. Box)	SAFFORD (City)	AZ (State)	85546 (Zip Code)	
(Owner's Name - Please Print)	(Owner's Signature)			
(Street or P.O. Box)	(City)	(State)	(Zip Code)	
(Owner's Name - Please Print)	(Owner's Signature)			
(Street or P.O. Box)	(City)	(State)	(Zip Code)	

(Continued on reverse)

10/16/00

ENTERED IN COMPUTER
9/7/00

(Owner's Name - Please Print)	(Owner's Signature)		
(Street or P.O. Box)	(City)	(State)	(Zip Code)
(Owner's Name - Please Print)	(Owner's Signature)		
(Street or P.O. Box)	(City)	(State)	(Zip Code)
(Owner's Name - Please Print)	(Owner's Signature)		
(Street or P.O. Box)	(City)	(State)	(Zip Code)
(Owner's Name - Please Print)	(Owner's Signature)		
(Street or P.O. Box)	(City)	(State)	(Zip Code)

INSTRUCTIONS

1. This certification of waiver from payment of maintenance fees is made under the provisions of the Act of August 10, 1993 (107 Stat. 312 [1993]), and §1744 of Title 43 and §28-28k of Title 30 of the United States Code; and the regulations thereunder (43 CFR 3833 and 3850).
2. This waiver **must** be filed in advance of the assessment year for which a waiver is sought, but in no event be filed later than the August 31st preceding the assessment year for which the waiver is sought.
3. You **must** still record your affidavit of assessment work for claims listed and/or Notices of Intention to Hold for any sites listed with the BLM by each December 30th, and the local recording office under State law, as in the past.
4. This waiver **must** be filed in the BLM State Office where the mining claims are recorded.
5. If the claims and sites are located in more than one State, a separate waiver form **must** be filed in each State in which they are held. The total number of claims and sites listed on separate waiver forms cannot exceed ten.
6. All claim names and Bureau of Land Management (BLM) serial numbers **must** be listed for all mining claims and sites for which a waiver is sought.
7. All owners and their addresses **must** be listed.
8. This waiver form **must** be signed by all of the owners or their designated agent. If an agent is designated, a statement appointing the agent, **must** be submitted with this certification, if a designation of agent is not currently on file with the BLM State office where your claims and sites are recorded.
9. Mining claims and sites held by a husband and wife, either jointly or individually, or their children under the age of discretion, shall be counted towards the 10 claim limit. Mining claims and sites held in co-ownership, or by an association of locators, by a partnership, or by a corporation shall be counted towards the 10 claim limit for claimants that have an interest in these entities.
10. Failure to pay the maintenance fee or meet the requirements for waiver from payment of the maintenance fee by any August 31st deadline for the following assessment year shall cause the mining claims and sites to be declared null and void.

NOTICE

The Privacy Act of 1974 and the regulation in 43 CFR 2.48(d) provide that you be furnished the following information in connection with the information required by this certification of exemption from rental fees form.

AUTHORITY: 30 U.S.C. 28-28e; 43 U.S.C. 1201, 1740, and 1744; and the Act of August 10, 1993 (107 Stat. 312); 43 CFR 3833 and 3850.

PRINCIPLE PURPOSE: This information is to be used to verify that the owner(s) of a mining claim has complied with the Act of August 10, 1993 (107 Stat. 312), and is entitled to perform assessment work in lieu of paying the maintenance fee for the mining claims listed on this form.

ROUTINE USE: (1) Adjudication of the claimant(s) certification of waiver from paying the maintenance fee otherwise required by the Act of August 10, 1993 (107 Stat. 312). (2) Disclosure may be made to appropriate Federal agencies when location is made within the agency's geographic area of responsibility. (3) Information from the record and/or the record will be transferred to the appropriate Federal, State, or local agency, or a member of the public in response to a specific request for pertinent information. (4) Information may also be provided to the Department of Justice or in a proceeding before a court or adjudicative body; or to Federal, State, local or foreign agencies when needed for enforcement of civil or criminal codes or applicable regulations concerning title rights upon the public land.

EFFECT OF NOT PROVIDING INFORMATION: Disclosure of this information is required by the Act of August 10, 1993 (107 Stat. 312) and 43 CFR 3833 for those owner(s) wishing to take the small miners waiver allowed under 43 CFR 3833 and 3850. Failure to supply the information required in this form to support the owner(s) certification of waiver from payment of the otherwise required maintenance fees will result in the waiver being disallowed and the mining claims declared null and void by the Bureau of Land Management (BLM).

The Paperwork Reduction Act of 1980 (44 U.S.C. 3501, et seq.) requires us to tell you that:

This information is being collected to allow the BLM to determine if you qualify for a waiver from the payment of $100 per mining claim maintenance fee established by the Act of August 10, 1993 (107 Stat. 312) and the implementing regulations at 43 CFR 3833 and 3850. A response to this request is required in accordance with the statute (107 Stat. 312) to retain your benefit.

BURDEN HOURS STATEMENT

Public reporting burden for this form is estimated to average 5 minutes per response, including time to review instructions, gathering and maintaining data, and completing and reviewing the form. Direct comments regarding this burden estimate, or any other aspect of this form, to the Department of the Interior, Bureau of Land Management, Information Collection Clearance Officer (871), 1849 C Street, N.W., Washington, D.C. 20240; and the Office of Management and Budget, Paperwork Reduction Project (1004-0114), Washington, D.C. 20503.

FOR OFFICIAL USE ONLY

69530

GRAHAM COUNTY, AZ, WENDY JOHN - RECORDER BY: GARY WAYNE FERGUSON
DATE: 08/17/1999 TIME: 11:08 PAGE #: 0001 OF 0002 FEE #: 1999 4540 **

AZ-3850-1 (July 1992)

Return Document to:

For BLM Use Only
10 claims @ 5.00 = 50.00
cel

RECORDER GRAHAM COUNTY, ARIZONA

Telephone # ( )-

CHECK ONE

☒ **AFFIDAVIT OF PERFORMANCE OF ANNUAL WORK**
Also fill in ITEMS 1 through 9 and the reverse side of this document.

☐ **NOTICE OF INTENTION TO HOLD**
I intend to hold the claim(s) /site(s) listed on the reverse side of this document for the calender year 19____. Also fill in ITEMS 1 through 4 and ITEM 9.

NOTICES OF INTENTION TO HOLD ARE FOR MILL SITES AND TUNNEL SITES OR FOR MINING CLAIMS WHEN ASSESSMENT WORK HAS NOT BEEN DONE, REGARDLESS OF WHETHER THE ANNUAL ASSESSMENT HAS BEEN SUSPENDED, DEFERRED, OR NOT YET ACCRUED. THE FILING OF A NOTICE OF INTENTION TO HOLD SHALL NOT RELIEVE THE OWNER OF COMPLYING WITH FEDERAL AND STATE LAWS PERTAINING TO THE PERFORMANCE OF ANNUAL ASSESSMENT WORK. NOTICES OF INTENTION TO HOLD FOR MILL SITES OR TUNNEL SITES NEED NOT BE COUNTY RECORDED. FOR MINING CLAIMS THE FORM FILED WITH BLM MUST BE IDENTICAL TO THE ONE THAT WAS OR WILL BE FILED WITH THE COUNTY.

Evidence of Annual Assessment Work or a Notice of Intention to Hold must be filed each calender year following the calender year in which the Claim/site was located.
ALL CLAIMS LISTED ON A SINGLE AFFIDAVIT MUST BE CONTIGUOUS.

1. State of Arizona, County of GRAHAM ss:
2. I, (Name) GARY WAYNE FERGUSON - TERRI FERGUSON
3. Reside at (Address) 9341 SOUTH RED BIRD ROAD
City SAFFORD, County GRAHAM, State AZ, Zip 85546

being duly sworn, deposes and says that he/she is a citizen of the United States, more than eighteen years of age, that all of the facts set forth in this affidavit/notice, subject to the provisions and penalties of 18 USC 1001 pertaining to the filing of false, fictitous, or fraudulent statements with the United States, are true and correct according to the best of my knowledge, information and belief.

4. Owner's Name and Address (If not shown in Items 1-3 above) CHECK HERE IF THIS IS A CHANGE OF ADDRESS ☐

5. That I am personally acquainted with the mining claim(s). The work and improvements were made by and at the expense of the owner(s) of said claim(s). Said contiguous group of claims, listed on the reverse side of this document, are situated in the LONE STAR Mining District, GRAHAM County, Arizona

6. That between the dates starting at 12 o'clock noon on September 1, 19 98 and ending at 12 o'clock noon on September 1, 19 99 at least $ 100.00 PER CLAIM dollars worth of work and improvements were done and performed upon said claim(s) or upon one or more of a contiguous group of claims for the benefit of all, or wholly or partly outside of a contiguous group of claims for the benefit of all, not including the location work.

7. That the following persons were employed to perform the work and improvements described herein: WAYNE FERGUSON BILL FERGUSON, RAY ORR, BILL ORR, GARY FERGUSON

8. That the work and improvements performed were: CLEANED ASSESSMENT HOLE WITH A BACKHOE, CLEARED ROADWAY OF ROCKS

9. Dated 8-17-99, Signature Gary Wayne

SUBSCRIBED AND SWORN TO before me, a Notary Public, this 17 day of AUGUST 19 99
by GARY WAYNE FERGUSON
Notary Public Evon Penrod
MY COMMISSION EXPIRES

OFFICIAL SEAL
EVON PENROD
Notary Public - State of Arizona
GRAHAM COUNTY
My Comm. Expires Sept. 20, 1999

This form is for the purpose of complying with the laws of the United States Department of the Interior, Bureau of Land Management and the State of Arizona pertaining to assessment work and/or a notice of intention to hold. 30 USC 28, 43 CFR 3833.2, ARS 27-208. Subject to Paperwork Reduction Act and Privacy Act statements available at the BLM AZ State Office. The form is not copyrighted. It may be reproduced without restriction.

For BLM Use Only
RECEIVED
AUG 20 10 00 AM '99
BUREAU OF LAND MANAGEMENT
STATE OFFICE PHOENIX, ARIZONA

ENTERED INTO COMPUTER
11/19/99 AC

GRAHAM COUNTY, AZ, WENDY JOHN - RECORDER BY: GARY WAYNE FERGUSON
DATE: 08/17/1999 TIME: 11:08 PAGE #: 0002 OF 0002 FEE #: 1999 4540

If the claims/sites have consecutive BLM #'s and are in the same Township, Range and Section(s), they may be listed as follows:

SAMPLE 1-10 A MC 19640-49 Dkt/Pg # 1025/1-10 (or) RECORDING # 9106173-82 4N 20W 36

CLAIM/SITE NAME	SERIAL NUMBER	Dkt/Pg or Recording # of ORIGINAL LOCATION NOTICE! D.	P.	TWN SHP	RNG	SEC(S)
1. SKYVIEW #2	A MC 69625	188	316	T5S	R26E	14
2. SKYVIEW #3	A MC 69626	188	317	T5S	R26E	14
3. SKYVIEW #6	A MC 69629	188	320	T5S	R26E	13-14
4. SKYVIEW #7	A MC 69630	188	321	T5S	R26E	14
5. SKYVIEW #8	A MC 69631	188	322	T5S	R26E	14
6. SKYVIEW #9	A MC 69632	188	323	T5S	R26E	14
7. SKYVIEW #13	A MC 69636	188	409	T5S	R26E	13-14
8. SKYVIEW #14	A MC 69637	188	410	T5S	R26E	13-14
9. SKYVIEW #15	A MC 69638	188	411	T5S	R26E	13-14
10. SKYVIEW #16	A MC 69639	188	412	T5S	R26E	14
11.	A MC					
12.	A MC					
13.	A MC					
14.	A MC					
15.	A MC					
16.	A MC					
17.	A MC					
18.	A MC					
19.	A MC					
20.	A MC					
21.	A MC					
22.	A MC					
23.	A MC					
24.	A MC					
25.	A MC					
26.	A MC					
27.	A MC					
28.	A MC					
29.	A MC					
30.	A MC					

FILE WITH: Bureau of Land Management, 3707 North 7th Street, P. O. Box 16563, Phoenix, Arizona 85011 and the respective county recorder, ON OR BEFORE DECEMBER 30th (NOT THE 31st). BLM REQUIRES A $5.00 NONREFUNDABLE SERVICE CHARGE FOR EACH MINING CLAIM, MILL SITE OR TUNNEL SITE. ANNUAL FILINGS THAT ARE NOT ACCOMPANIED BY PROPER

GRAHAM COUNTY, AZ; WENDY [redacted]HN - RECORDER BY: GARY F[redacted]USON
DATE: 08/16/1999 TIME: 1[redacted]4 PAGE #: 0001 OF 0002 [redacted]E #: 1999 4498 **

RECORDER GRAHAM COUNTY, ARIZONA

AZ-3850-1 (July 1992)

Return Document to:

For BLM Use Only

10 claims @ 5.00 = 50.00
cd

Telephone # ( )-

CHECK ONE

☒ **AFFIDAVIT OF PERFORMANCE OF ANNUAL WORK**
Also fill in ITEMS 1 through 9 and the reverse side of this document.

☐ **NOTICE OF INTENTION TO HOLD**
I intend to hold the claim(s) /site(s) listed on the reverse side of this document for the calender year 19____. Also fill in ITEMS 1 through 4 and ITEM 9.

NOTICES OF INTENTION TO HOLD ARE FOR MILL SITES AND TUNNEL SITES OR FOR MINING CLAIMS WHEN ASSESSMENT WORK HAS NOT BEEN DONE, REGARDLESS OF WHETHER THE ANNUAL ASSESSMENT HAS BEEN SUSPENDED, DEFERRED, OR NOT YET ACCRUED. THE FILING OF A NOTICE OF INTENTION TO HOLD SHALL NOT RELIEVE THE OWNER OF COMPLYING WITH FEDERAL AND STATE LAWS PERTAINING TO THE PERFORMANCE OF ANNUAL ASSESSMENT WORK. NOTICES OF INTENTION TO HOLD FOR MILL SITES OR TUNNEL SITES NEED NOT BE COUNTY RECORDED. FOR MINING CLAIMS THE FORM FILED WITH BLM MUST BE IDENTICAL TO THE ONE THAT WAS OR WILL BE FILED WITH THE COUNTY.

Evidence of Annual Assessment Work or a Notice of Intention to Hold must be filed each calender year following the calender year in which the Claim/site was located.

ALL CLAIMS LISTED ON A SINGLE AFFIDAVIT MUST BE CONTIGUOUS.

1. State of Arizona, County of GRAHAM ss:
2. I, (Name) GARY L. FERGUSON - ETHEL SHERMAN
3. Reside at (Address) 1997 LONESTAR RD
City SAFFORD, County GRAHAM, State AZ, Zip 85546

being duly sworn, deposes and says that he/she is a citizen of the United States, more than eighteen years of age, that all of the facts set forth in this affidavit/notice, subject to the provisions and penalties of 18 USC 1001 pertaining to the filing of false, fictitous, or fraudulent statements with the United States, are true and correct according to the best of my knowledge, information and belief.

4. Owner's Name and Address (if not shown in items 1-3 above) CHECK HERE IF THIS IS A CHANGE OF ADDRESS ☐

5. That I am personally acquainted with the mining claim(s). The work and improvements were made by and at the expense of the owner(s) of said claim(s). Said contiguous group of claims, listed on the reverse side of this document, are situated in the LONE STAR Mining District, GRAHAM County, Arizona

6. That between the dates starting at 12 o'clock noon on September 1, 1998 and ending at 12 o'clock noon on September 1, 1999 at least $ 100.00 PER CLAIM dollars worth of work and improvements were done and performed upon said claim(s) or upon one or more of a contiguous group of claims for the benefit of all, or wholly or partly outside of a contiguous group of claims for the benefit of all, not including the location work.

7. That the following persons were employed to perform the work and improvements described herein: GARY FERGUSON BILL FERGUSON, RAY ORR, WAYNE FERGUSON, BILL ORR

8. That the work and improvements performed were: CLEANED ASSESSMENT HOLE AND CLEARED ROCKS FROM ROADWAY

9. Dated 8-16-99, Signature Gary L. Ferguson

SUBSCRIBED AND SWORN TO before me, a Notary Public, this 16th day of August 1999
by Gary L. Ferguson
Notary Public Jaime Lucas
MY COMMISSION EXPIRES My Commission Expires March 19, 2000

For BLM Use Only

RECEIVED BUREAU OF LAND MANAGEMENT
AUG 10 10 00 AM '99
ARIZONA STATE OFFICE PHOENIX, ARIZONA

This form is for the purpose of complying with the laws of the United States Department of the Interior, Bureau of Land Management and the State of Arizona pertaining to assessment work and/or a notice of intention to hold. 30 USC 28, 43 CFR 3833.2, ARS 27-208. Subject to Paperwork Reduction Act and Privacy Act statements available at the BLM AZ State Office. The [redacted] copyrighted. It may be reproduced without restriction.

ENTERED INTO COMPUTER
L 11/9/99 sc

GRAHAM COUNTY, AZ, WENDY JOHN - RECORDER BY: GARY FERGUSON
DATE: 08/16/1999 TIME: 10:34 PAGE #: 0002 OF 0002 FEE #: 1999 4498

If the claims/sites have consecutive BLM #'s and are in the same Township, Range and Section(s) they may be listed as follows:

SAMPLE 1-10 A MC 19640-49 Dkt/Pg # 1025/1-10 (or) RECORDING # 9106173-82 4N 20W 36

CLAIM/SITE NAME	SERIAL NUMBER	Dkt/Pg or Recording # of ORIGINAL LOCATION NOTICE!		TWN SHP	RNG	SEC(S)
		D	P			
1. SKYVIEW #1	A MC 69624 ✓	188	315	T5S	R26E	23-14
2. SKYVIEW #22	A MC 69645 ✓	186	50	T5S	R26E	23
3. SKYVIEW #24	A MC 69647 ✓	186	52	T5S	R26E	23
4. SKYVIEW #26	A MC 69649 ✓	186	54	T5S	R26E	23
5. SKYVIEW #28	A MC 69657 ✓	186	56	T5S	R26E	23
6. SKYVIEW #30	A MC 69653	186	58	T5S	R26E	23
7. SKYVIEW #31	A MC 69654	186	59	T5S	R26E	23
8. SKYVIEW #36	A MC 69659	186	64	T5S	R26E	23-14
9. SKYVIEW #37	A MC 69660	186	65	T5S	R26E	23-14
10. SKYVIEW #38	A MC 69661	186	67	T5S	R26E	23-2
11.	A MC					
12.	A MC					
13.	A MC					
14.	A MC					
15.	A MC					
16.	A MC					
17.	A MC					
18.	A MC					
19.	A MC					
20.	A MC					
21.	A MC					
22.	A MC					
23.	A MC					
24.	A MC					
25.	A MC					
26.	A MC					
27.	A MC					
28.	A MC					
29.	A MC					
30.	A MC					

222 N. Central Ave, P.O. Box 555

FILE WITH: Bureau of Land Management, ~~3707 North 7th Street, P. O. Box 16563~~, Phoenix, Arizona ~~85011~~ 85001-0553 and the respective county recorder, ON OR BEFORE DECEMBER 30th (NOT THE 31st). BLM REQUIRES A $5.00 NONREFUNDABLE SERVICE CHARGE FOR EACH MINING CLAIM

RECORDER GRAHAM COUNTY, ARIZONA

AZ-3850-1 (July 1992)

Return Document to:

For BLM Use Only

10 claims @ 5 = $50.00

GRAHAM COUNTY, AZ, WENDY JOHN - RECORDER BY: WILLIAM A FERGUSON
DATE: 08/16/1999 TIME: 02:46 PAGE #: 0001 OF 0004 FEE #: 1999 4517 **

ced

Telephone # ( )-

CHECK ONE

☒ **AFFIDAVIT OF PERFORMANCE OF ANNUAL WORK**
Also fill in ITEMS 1 through 9 and the reverse side of this document.

☐ **NOTICE OF INTENTION TO HOLD**
I intend to hold the claim(s) /site(s) listed on the reverse side of this document for the calender year 19____. Also fill in ITEMS 1 through 4 and ITEM 9.

NOTICES OF INTENTION TO HOLD ARE FOR MILL SITES AND TUNNEL SITES OR FOR MINING CLAIMS WHEN ASSESSMENT WORK HAS NOT BEEN DONE, REGARDLESS OF WHETHER THE ANNUAL ASSESSMENT HAS BEEN SUSPENDED, DEFERRED, OR NOT YET ACCRUED. THE FILING OF A NOTICE OF INTENTION TO HOLD SHALL NOT RELIEVE THE OWNER OF COMPLYING WITH FEDERAL AND STATE LAWS PERTAINING TO THE PERFORMANCE OF ANNUAL ASSESSMENT WORK. NOTICES OF INTENTION TO HOLD FOR MILL SITES OR TUNNEL SITES NEED NOT BE COUNTY RECORDED. FOR MINING CLAIMS THE FORM FILED WITH BLM MUST BE IDENTICAL TO THE ONE THAT WAS OR WILL BE FILED WITH THE COUNTY.

Evidence of Annual Assessment Work or a Notice of Intention to Hold must be filed each calender year following the calender year in which the Claim/site was located.

ALL CLAIMS LISTED ON A SINGLE AFFIDAVIT MUST BE CONTIGUOUS.

1. State of Arizona, County of GRAHAM ss:
2. I, (Name) WILLIAM A. FERGUSON, RAY D. ORR
3. Reside at (Address) 1943 LONE STAR RD.
City SAFFORD, County GRAHAM, State AZ, Zip 85546

being duly sworn, deposes and says that he/she is a citizen of the United States, more than eighteen years of age, that all of the facts set forth in this affidavit/notice, subject to the provisions and penalties of 18 USC 1001 pertaining to the filing of false, fictitous, or fraudulent statements with the United States, are true and correct according to the best of my knowledge, information and belief.

4. Owner's Name and Address (if not shown in items 1-3 above) CHECK HERE IF THIS IS A CHANGE OF ADDRESS ☐

5. That I am personally acquainted with the mining claim(s). The work and improvements were made by and at the expense of the owner(s) of said claim(s). Said contiguous group of claims, listed on the reverse side of this document, are situated in the LONE STAR Mining District, GRAHAM County, Arizona

6. That between the dates starting at 12 o'clock noon on September 1, 1998 and ending at 12 o'clock noon on September 1, 1999 at least $ 100.00 PER CLAIM. dollars worth of work and improvements were done and performed upon said claim(s) or upon one or more of a contiguous group of claims for the benefit of all, or wholly or partly outside of a contiguous group of claims for the benefit of all, not including the location work.

7. That the following persons were employed to perform the work and improvements described herein: BILL FERGUSON RAY ORR, BILL ORR, GARY FERGUSON WAYNE FERGUSON

8. That the work and improvements performed were: CLEANED ASSESSMENT HOLE WITH A BACKHOE AND CLEARED ROADWAY OF ROCKS

9. Dated 8-16-99, Signature William A Ferguson

SUBSCRIBED AND SWORN TO before me, a Notary Public, this 16th day of August 1999

by William Alan Ferguson

Notary Public [signature]

MY COMMISSION EXPIRES

OFFICIAL SEAL
CECILIA S. ALVARADO
Notary Public - State of Arizona
GRAHAM COUNTY
My Comm. Expires [illegible]

For BLM Use Only

RECEIVED BUREAU OF LAND MANAGEMENT
AUG 20 10 06 AM '99
ARIZONA STATE OFFICE PHOENIX, ARIZONA

This form is for the purpose of complying with the laws of the United States Department of the Interior, Bureau of Land Management and the State of Arizona pertaining to assessment work and/or a notice of intention to hold. 30 USC 28, 43 CFR 3833.2, ARS 27-208. Subject to Paperwork Reduction Act and Privacy Act statements available at the BLM AZ State Office. The form is not copyrighted. It may be reproduced without restriction.

ENTERED INTO COMPUTER
L 11/9/99 SC

If the claims/sites have consecutive BLM #'s and are in the same Township, Range and Section(s) they may be listed as follows:

SAMPLE 1-10 A MC 19640-49 Dkt/Pg # 1025/1-10 (or) RECORDING # 9106173-82 4N 20W 36

CLAIM/SITE NAME	SERIAL NUMBER	Dkt/Pg or Recording # of ORIGINAL LOCATION NOTICE! D	P	TWN SHP	RNG	SEC(S)
1. SKYVIEW #4	A MC 69627	188	318	T5S	R26E	14
2. SKYVIEW #5	A MC 69628	188	319	T5S	R26E	13-14
3. SKYVIEW #23	A MC 69646 ✓	186	51	T5S	R26E	14-23
4. SKYVIEW #25	A MC 69648 ✓	186	53	T5S	R26E	23
5. SKYVIEW #27	A MC 69650 ✓	186	55	T5S	R26E	23
6. SKYVIEW #29	A MC 69652 ✓	186	57	T5S	R26E	23
7. SKYVIEW #32	A MC 69655	186	60	T5S	R26E	13-14-23
8. SKYVIEW #33	A MC 69656	186	61	T5S	R26E	22-23
9. SKYVIEW #34	A MC 69657	186	62	T5S	R26E	22-23
10. SKYVIEW #35	A MC 69658	186	63	T5S	R26E	22-23
11.	A MC					
12.	A MC					
13.	A MC					
14.	A MC					
15.	A MC					
16.	A MC					
17.	A MC					
18.	A MC					
19.	A MC					
20.	A MC					
21.	A MC					
22.	A MC					
23.	A MC					
24.	A MC					
25.	A MC					
26.	A MC					
27.	A MC					
28.	A MC					
29.	A MC					
30.	A MC					

FILE WITH: Bureau of Land Management, 3707 North 7th Street, P. O. Box 16563, Phoenix, Arizona 85011 and the respective county recorder, ON OR BEFORE DECEMBER 30th (NOT THE 31st). BLM REQUIRES A $5.00 NONREFUNDABLE SERVICE CHARGE FOR EACH MINING CLAIM.

Form 1370–41
(March 1984)

UNITED STATES
DEPARTMENT OF THE INTERIOR
BUREAU OF LAND MANAGEMENT

RECEIPT AND ACCOUNTING ADVICE

NO. 2296714

CD/AZ 08/20/99

Subject: AFFIDAVITS OF ASSESSMENT WORK 2 15 12 150.00

Applicant: GARY L FERGUSON
1997 LONE STAR RD
SAFFORD AZ 85546

CK 538345715

Remitter:

Assignor:

LEASE MANAGEMENT DATA ☐NEW ☐UPDATE ☐PAYMENT

ORIGINAL SERIAL NO.	ASG.	TYPE	ST.	CTY.	FUND SYMBOL	ACRES/UNITS	RATE
AMC 69624 ET AL	(30)						

AMOUNT	ANV. DATE	EXP. DATE	BILL CYC.	S/C	DISTRICT	NEXT BILL	MISC. DATA	U of M	ACTUAL UNITS

ASSIGNMENT SERIAL NO.	ASG.	TYPE	ST.	CTY.	FUND SYMBOL	ACRES/UNITS	RATE

AMOUNT	ANV. DATE	EXP. DATE	BILL CYC.	S/C	DISTRICT	NEXT BILL	MISC. DATA	U of M	ACTUAL UNITS

APPLY REMITTANCE

ACTION	FUND SYMBOL	CTY.	AMOUNT
FILING FEE			
RENTAL			
UNEARNED			
REFUND			
TOTAL			
AMOUNT DUE			

Remarks:

BY: DATE:

☐ Lease in Escrow?
☐ KGS? Of Interest?
☐ Auto Escalates? Operating Rights?
☐ Auto Renew? Operator
Bond Filed?

FOR MMS USE ONLY

BILLEE NUMBER		FOREST REFUGE
OCS SECTION CODE		

CASE FOLDER COPY

285

Form 3833-2
(July 1994)

UNITED STATES
DEPARTMENT OF THE INTERIOR
BUREAU OF LAND MANAGEMENT

FORM APPROVED
OMB NO. 1004-0114
Expires: March 31, 1997
99-2000

MAINTENANCE FEE PAYMENT WAIVER CERTIFICATION

This small miner waiver is filed to hold the claims/sites listed below for the assessment year beginning at noon on the first September 1 following the official filing of this form with BLM.

The undersigned owner(s) of the mining claims/sites listed below hereby certify under penalty of 18 U.S.C. 1001 and 43 U.S.C. 1212 that:

I/We control, or will control, ten or fewer mining claims/sites located and maintained on Federal land in the United States of America on the August 31 that is one day before the beginning of the assessment year indicated in line one above.

I/We have/will performed/perform assessment work upon the claims listed below for the current assessment year as of the August 31 indicated in line three above. This work meets the requirements of the General Mining Law of 1872, *as amended;* the Act of August 10, 1993; and the regulations at 43 CFR 3833 and 3850. Such work will be described on our affidavit of labor.

69530

The mining claims and sites for which the above waiver from payment of the maintenance fees is made are:

	CLAIM NAME	BLM RECORDATION SERIAL NUMBER
1.	SKYVIEW #2	AMC 69625
2.	SKYVIEW #3	AMC 69626
3.	SKYVIEW #6	AMC 69629
4.	SKYVIEW #7	AMC 69630
5.	SKYVIEW #8	AMC 69631
6.	SKYVIEW #9	AMC 69632
7.	SKYVIEW #13	AMC 69636
8.	SKYVIEW #14	AMC 69637
9.	SKYVIEW #15	AMC 69638
10.	SKYVIEW #16	AMC 69639

All owner(s) of the above mining claims and sites are filing for this waiver.

I/We understand and acknowledge that pursuant to 43 U.S.C. 1212 and 18 U.S.C. 1001, the filing of a false, fictitious, or fraudulent document with the Bureau of Land Management may result in a fine of up to $10,000, a prison term not to exceed five years, or both.

GARY WAYNE FERGUSON — Gary Wayne Ferguson
(Owner's Name - Please Print) (Owner's Signature)

9341 S. REDBIRD ROAD — SAFFORD — AZ — 85546
(Street or P.O. Box) (City) (State) (Zip Code)

SARA FERGUSON — Sara Ferguson
(Owner's Name - Please Print) (Owner's Signature)

P.O. Box 985 — Pima — AZ. — 85543
(Street or P.O. Box) (City) (State) (Zip Code)

TERRI FERGUSON — Terri L Ferguson
(Owner's Name - Please Print) (Owner's Signature)

5321 W. GRANADA — PHOENIX — AZ — 85035
(Street or P.O. Box) (City) (State) (Zip Code)

(Owner's Name - Please Print) (Owner's Signature)

(Street or P.O. Box) (City) (State) (Zip Code)

ENTERED INTO COMPUTER

VERIFIED 10/21/99

(Continued on reverse)

DM 8/26/99

(Owner's Name - Please Print)	(Owner's Signature)		
(Street or P.O. Box)	(City)	(State)	(Zip Code)
(Owner's Name - Please Print)	(Owner's Signature)		
(Street or P.O. Box)	(City)	(State)	(Zip Code)
(Owner's Name - Please Print)	(Owner's Signature)		
(Street or P.O. Box)	(City)	(State)	(Zip Code)
(Owner's Name - Please Print)	(Owner's Signature)		
(Street or P.O. Box)	(City)	(State)	(Zip Code)

INSTRUCTIONS

1. This certification of waiver from payment of maintenance fees is made under the provisions of the Act of August 10, 1993 (107 Stat. 312 [1993]), and §1744 of Title 43 and §28-28k of Title 30 of the United States Code; and the regulations thereunder (43 CFR 3833 and 3850).
2. This waiver must be filed in advance of the assessment year for which a waiver is sought, but in no event be filed later than the August 31st preceding the assessment year for which the waiver is sought.
3. You must still record your affidavit of assessment work for claims listed and/or Notices of Intention to Hold for any sites listed with the BLM by each December 30th, and the local recording office under State law, as in the past.
4. This waiver must be filed in the BLM State Office where the mining claims are recorded.
5. If the claims and sites are located in more than one State, a separate waiver form must be filed in each State in which they are held. The total number of claims and sites listed on separate waiver forms cannot exceed ten.
6. All claim names and Bureau of Land Management (BLM) serial numbers must be listed for all mining claims and sites for which a waiver is sought.
7. All owners and their addresses must be listed.
8. This waiver form must be signed by all of the owners or their designated agent. If an agent is designated, a statement appointing the agent, must be submitted with this certification, if a designation of agent is not currently on file with the BLM State office where your claims and sites are recorded.
9. Mining claims and sites held by a husband and wife, either jointly or individually, or their children under the age of discretion, shall be counted towards the 10 claim limit. Mining claims and sites held in co-ownership, or by an association of locators, by a partnership, or by a corporation shall be counted towards the 10 claim limit for claimants that have an interest in these entities.
10. Failure to pay the maintenance fee or meet the requirements for waiver from payment of the maintenance fee by any August 31st deadline for the following assessment year shall cause the mining claims and sites to be declared null and void.

NOTICE

The Privacy Act of 1974 and the regulation in 43 CFR 2.48(d) provide that you be furnished the following information in connection with the information required by this certification of exemption from rental fees form.

AUTHORITY: 30 U.S.C. 28-28e; 43 U.S.C. 1201, 1740, and 1744; and the Act of August 10, 1993 (107 Stat. 312); 43 CFR 3833 and 3850.

PRINCIPLE PURPOSE: This information is to be used to verify that the owner(s) of a mining claim has complied with the Act of August 10, 1993 (107 Stat. 312), and is entitled to perform assessment work in lieu of paying the maintenance fee for the mining claims listed on this form.

ROUTINE USE: (1) Adjudication of the claimant(s) certification of waiver from paying the maintenance fee otherwise required by the Act of August 10, 1993 (107 Stat. 312). (2) Disclosure may be made to appropriate Federal agencies when location is made within the agency's geographic area of responsibility. (3) Information from the record and/or the record will be transferred to the appropriate Federal, State, or local agency, or a member of the public in response to a specific request for pertinent information. (4) Information may also be provided to the Department of Justice or in a proceeding before a court or adjudicative body; or to Federal, State, local or foreign agencies when needed for enforcement of civil or criminal codes or applicable regulations concerning title rights upon the public land.

EFFECT OF NOT PROVIDING INFORMATION: Disclosure of this information is required by the Act of August 10, 1993 (107 Stat. 312) and 43 CFR 3833 for those owner(s) wishing to take the small miners waiver allowed under 43 CFR 3833 and 3850. Failure to supply the information required in this form to support the owner(s) certification of waiver from payment of the otherwise required maintenance fees will result in the waiver being disallowed and the mining claims declared null and void by the Bureau of Land Management (BLM).

The Paperwork Reduction Act of 1980 (44 U.S.C. 3501, et seq.) requires us to tell you that:

This information is being collected to allow the BLM to determine if you qualify for a waiver from the payment of $100 per mining claim maintenance fee established by the Act of August 10, 1993 (107 Stat. 312) and the implementing regulations at 43 CFR 3833 and 3850. A response to this request is required in accordance with the statute (107 Stat. 312) to retain your benefit.

BURDEN HOURS STATEMENT

Public reporting burden for this form is estimated to average 5 minutes per response, including time to review instructions, gathering and maintaining data, and completing and reviewing the form. Direct comments regarding this burden estimate, or any other aspect of this form, to the Department of the Interior, Bureau of Land Management, Information Collection Clearance Officer (871), 1849 C Street, N.W., Washington, D.C. 20240; and the Office of Management and Budget, Paperwork Reduction Project (1004-0114), Washington, D.C. 20503.

FOR OFFICIAL USE ONLY

RECEIVED
BUREAU OF
LAND MANAGEMENT
AUG 20 10 00 AM '99
ARIZONA
STATE OFFICE
PHOENIX, ARIZONA

Form 3833-2
(July 1994)

UNITED STATES
DEPARTMENT OF THE INTERIOR
BUREAU OF LAND MANAGEMENT

MAINTENANCE FEE PAYMENT WAIVER CERTIFICATION 69530

FORM APPROVED
OMB NO. 1004-0114
Expires: March 31, 1997
99-2000

This small miner waiver is filed to hold the claims/sites listed below for the assessment year beginning at noon on the first September 1 following the official filing of this form with BLM.

The undersigned owner(s) of the mining claims/sites listed below hereby certify under penalty of 18 U.S.C. 1001 and 43 U.S.C. 1212 that:

I/We control, or will control, ten or fewer mining claims/sites located and maintained on Federal land in the United States of America on the August 31 that is one day before the beginning of the assessment year indicated in line one above.

I/We have/will performed/perform assessment work upon the claims listed below for the current assessment year as of the August 31 indicated in line three above. This work meets the requirements of the General Mining Law of 1872, *as amended;* the Act of August 10, 1993; and the regulations at 43 CFR 3833 and 3850. Such work will be described on our affidavit of labor.

GRAHAM COUNTY, AZ, WENDY JOHN - RECORDER BY: WILLIAM A FERGUSON
DATE: 08/16/1999 TIME: 02:46 PAGE #: 0003 OF 0004 FEE #: 1999 4517

The mining claims and sites for which the above waiver from payment of the maintenance fees is made are:

	CLAIM NAME	BLM RECORDATION SERIAL NUMBER
1.	SKYVIEW #4	AMC 69627
2.	SKYVIEW #5	AMC 69628
3.	SKYVIEW #23	AMC 69646
4.	SKYVIEW #25	AMC 69648
5.	SKYVIEW #27	AMC 69650
6.	SKYVIEW #29	AMC 69652
7.	SKYVIEW #32	AMC 69655
8.	SKYVIEW #33	AMC 69656
9.	SKYVIEW #34	AMC 69657
10.	SKYVIEW #35	AMC 69658

All owner(s) of the above mining claims and sites are filing for this waiver.

I/We understand and acknowledge that pursuant to 43 U.S.C. 1212 and 18 U.S.C. 1001, the filing of a false, fictitious, or fraudulent document with the Bureau of Land Management may result in a fine of up to $10,000, a prison term not to exceed five years, or both.

WILLIAM A. FERGUSON — William A Ferguson
(Owner's Name - Please Print) (Owner's Signature)

1943 LONESTAR RD. — SAFFORD — AZ — 85546
(Street or P.O. Box) (City) (State) (Zip Code)

KRISTIN ELLEN FERGUSON — Kristi Ferguson
(Owner's Name - Please Print) (Owner's Signature)

1943 LONESTAR RD — SAFFORD — AZ — 85546
(Street or P.O. Box) (City) (State) (Zip Code)

RAYMOND D. ORR — Raymond D Orr
(Owner's Name - Please Print) (Owner's Signature)

P.O. BOX 611 — THATCHER — AZ — 85552
(Street or P.O. Box) (City) (State) (Zip Code)

KIMBERLY S ORR — Kimberly S. Orr
(Owner's Name - Please Print) (Owner's Signature)

P.O. BOX 611 — THATCHER — AZ — 85552
(Street or P.O. Box) (City) (State) (Zip Code)

ENTERED INTO COMPUTER 10/21/1999

VERIFIED 10/21/1999

(Continued on reverse)

GRAHAM COUNTY, AZ, WENDY JOHN - RECORDER BY: WILLIAM A FERGUSON
DATE: 08/16/1999 TIME: 02:46 PAGE #: 0004 OF 0004 FEE #: 1999 4517

(Owner's Name - Please Print)	(Owner's Signature)		
(Street or P.O. Box)	(City)	(State)	(Zip Code)
(Owner's Name - Please Print)	(Owner's Signature)		
(Street or P.O. Box)	(City)	(State)	(Zip Code)
(Owner's Name - Please Print)	(Owner's Signature)		
(Street or P.O. Box)	(City)	(State)	(Zip Code)
(Owner's Name - Please Print)	(Owner's Signature)		
(Street or P.O. Box)	(City)	(State)	(Zip Code)

INSTRUCTIONS

1. This certification of waiver from payment of maintenance fees is made under the provisions of the Act of August 10, 1993 (107 Stat. 312 [1993]), and §1744 of Title 43 and §28-28k of Title 30 of the United States Code; and the regulations thereunder (43 CFR 3833 and 3850).
2. This waiver must be filed in advance of the assessment year for which a waiver is sought, but in no event be filed later than the August 31st preceding the assessment year for which the waiver is sought.
3. You must still record your affidavit of assessment work for claims listed and/or Notices of Intention to Hold for any sites listed with the BLM by each December 30th, and the local recording office under State law, as in the past.
4. This waiver must be filed in the BLM State Office where the mining claims are recorded.
5. If the claims and sites are located in more than one State, a separate waiver form must be filed in each State in which they are held. The total number of claims and sites listed on separate waiver forms cannot exceed ten.
6. All claim names and Bureau of Land Management (BLM) serial numbers must be listed for all mining claims and sites for which a waiver is sought.
7. All owners and their addresses must be listed.
8. This waiver form must be signed by all of the owners or their designated agent. If an agent is designated, a statement appointing the agent, must be submitted with this certification, if a designation of agent is not currently on file with the BLM State office where your claims and sites are recorded.
9. Mining claims and sites held by a husband and wife, either jointly or individually, or their children under the age of discretion, shall be counted towards the 10 claim limit. Mining claims and sites held in co-ownership, or by an association of locators, by a partnership, or by a corporation shall be counted towards the 10 claim limit for claimants that have an interest in these entities.
10. Failure to pay the maintenance fee or meet the requirements for waiver from payment of the maintenance fee by any August 31st deadline for the following assessment year shall cause the mining claims and sites to be declared null and void.

NOTICE

The Privacy Act of 1974 and the regulation in 43 CFR 2.48(d) provide that you be furnished the following information in connection with the information required by this certification of exemption from rental fees form.

AUTHORITY: 30 U.S.C. 28-28e; 43 U.S.C. 1201, 1740, and 1744; and the Act of August 10, 1993 (107 Stat. 312); 43 CFR 3833 and 3850.

PRINCIPLE PURPOSE: This information is to be used to verify that the owner(s) of a mining claim has complied with the Act of August 10, 1993 (107 Stat. 312), and is entitled to perform assessment work in lieu of paying the maintenance fee for the mining claims listed on this form.

ROUTINE USE: (1) Adjudication of the claimant(s) certification of waiver from paying the maintenance fee otherwise required by the Act of August 10, 1993 (107 Stat. 312). (2) Disclosure may be made to appropriate Federal agencies when location is made within the agency's geographic area of responsibility. (3) Information from the record and/or the record will be transferred to the appropriate Federal, State, or local agency, or a member of the public in response to a specific request for pertinent information. (4) Information may also be provided to the Department of Justice or in a proceeding before a court or adjudicative body; or to Federal, State, local or foreign agencies when needed for enforcement of civil or criminal codes or applicable regulations concerning title rights upon the public land.

EFFECT OF NOT PROVIDING INFORMATION: Disclosure of this information is required by the Act of August 10, 1993 (107 Stat. 312) and 43 CFR 3833 for those owner(s) wishing to take the small miners waiver allowed under 43 CFR 3833 and 3850. Failure to supply the information required in this form to support the owner(s) certification of waiver from payment of the otherwise required maintenance fees will result in the waiver being disallowed and the mining claims declared null and void by the Bureau of Land Management (BLM).

The Paperwork Reduction Act of 1980 (44 U.S.C. 3501, et seq.) requires us to tell you that:

This information is being collected to allow the BLM to determine if you qualify for a waiver from the payment of $100 per mining claim maintenance fee established by the Act of August 10, 1993 (107 Stat. 312) and the implementing regulations at 43 CFR 3833 and 3850. A response to this request is required in accordance with the statute (107 Stat. 312) to retain your benefit.

BURDEN HOURS STATEMENT

Public reporting burden for this form is estimated to average 5 minutes per response, including time to review instructions, gathering and maintaining data, and completing and reviewing the form. Direct comments regarding this burden estimate, or any other aspect of this form, to the Department of the Interior, Bureau of Land Management, Information Collection Clearance Officer (871), 1849 C Street, N.W., Washington, D.C. 20240; and the Office of Management and Budget, Paperwork Reduction Project (1004-0114), Washington, D.C. 20503.

FOR OFFICIAL USE ONLY

RECEIVED
BUREAU OF
LAND MANAGEMENT
Aug 20 10 00 AM '99
ARIZONA
STATE OFFICE
PHOENIX, ARIZONA

286

Form 3833-2
(July 1994)

UNITED STATES
DEPARTMENT OF THE INTERIOR
BUREAU OF LAND MANAGEMENT

FORM APPROVED
OMB NO. 1004-0114
Expires: March 31, 1997
99 - 2000

MAINTENANCE FEE PAYMENT WAIVER CERTIFICATION

This small miner waiver is filed to hold the claims/sites listed below for the assessment year beginning at noon on the first September 1 following the official filing of this form with BLM.

The undersigned owner(s) of the mining claims/sites listed below hereby certify under penalty of 18 U.S.C. 1001 and 43 U.S.C. 1212 that:

I/We control, or will control, ten or fewer mining claims/sites located and maintained on Federal land in the United States of America on the August 31 that is one day before the beginning of the assessment year indicated in line one above.

I/We have/will performed/perform assessment work upon the claims listed below for the current assessment year as of the August 31 indicated in line three above. This work meets the requirements of the General Mining Law of 1872, *as amended;* the Act of August 10, 1993; and the regulations at 43 CFR 3833 and 3850. Such work will be described on our affidavit of labor.

69530

The mining claims and sites for which the above waiver from payment of the maintenance fees is made are:

	CLAIM NAME	BLM RECORDATION SERIAL NUMBER
1.	SKYVIEW #1	AMC 69624
2.	SKYVIEW #22	AMC 69645
3.	SKYVIEW #24	AMC 69647
4.	SKYVIEW #26	AMC 69649
5.	SKYVIEW #28	AMC 69651
6.	SKYVIEW #30	AMC 69653
7.	SKYVIEW #31	AMC 69654
8.	SKYVIEW #36	AMC 69659
9.	SKYVIEW #37	AMC 69660
10.	SKYVIEW #38	AMC 69661

All owner(s) of the above mining claims and sites are filing for this waiver.

I/We understand and acknowledge that pursuant to 43 U.S.C. 1212 and 18 U.S.C. 1001, the filing of a false, fictitious, or fraudulent document with the Bureau of Land Management may result in a fine of up to $10,000, a prison term not to exceed five years, or both.

GARY L. FERGUSON — Gary L. Ferguson
(Owner's Name - Please Print) (Owner's Signature)

1997 LONESTAR RD — SAFFORD — AZ — 85546
(Street or P.O. Box) (City) (State) (Zip Code)

PEGGY J. FERGUSON — Peggy J. Ferguson
(Owner's Name - Please Print) (Owner's Signature)

1997 LONE STAR RD — SAFFORD — AZ — 85546
(Street or P.O. Box) (City) (State) (Zip Code)

ETHEL SHERMAN — Ethel Sherman
(Owner's Name - Please Print) (Owner's Signature)

3138 W. 8th ST — THATCHER — AZ — 85552
(Street or P.O. Box) (City) (State) (Zip Code)

(Owner's Name - Please Print) (Owner's Signature)

VERIFIED

ENTERED INTO COMPUTER 10/21/1999

(Street or P.O. Box) (City) (State) (Zip Code)

8/26/99

(Continued on reverse)

(Owner's Name - Please Print)	(Owner's Signature)		
(Street or P.O. Box)	(City)	(State)	(Zip Code)
(Owner's Name - Please Print)	(Owner's Signature)		
(Street or P.O. Box)	(City)	(State)	(Zip Code)
(Owner's Name - Please Print)	(Owner's Signature)		
(Street or P.O. Box)	(City)	(State)	(Zip Code)
(Owner's Name - Please Print)	(Owner's Signature)		
(Street or P.O. Box)	(City)	(State)	(Zip Code)

INSTRUCTIONS

1. This certification of waiver from payment of maintenance fees is made under the provisions of the Act of August 10, 1993 (107 Stat. 312 [1993]), and §1744 of Title 43 and §28-28k of Title 30 of the United States Code; and the regulations thereunder (43 CFR 3833 and 3850).
2. This waiver must be filed in advance of the assessment year for which a waiver is sought, but in no event be filed later than the August 31st preceding the assessment year for which the waiver is sought.
3. You must still record your affidavit of assessment work for claims listed and/or Notices of Intention to Hold for any sites listed with the BLM by each December 30th, and the local recording office under State law, as in the past.
4. This waiver must be filed in the BLM State Office where the mining claims are recorded.
5. If the claims and sites are located in more than one State, a separate waiver form must be filed in each State in which they are held. The total number of claims and sites listed on separate waiver forms cannot exceed ten.
6. All claim names and Bureau of Land Management (BLM) serial numbers must be listed for all mining claims and sites for which a waiver is sought.
7. All owners and their addresses must be listed.
8. This waiver form must be signed by all of the owners or their designated agent. If an agent is designated, a statement appointing the agent, must be submitted with this certification, if a designation of agent is not currently on file with the BLM State office where your claims and sites are recorded.
9. Mining claims and sites held by a husband and wife, either jointly or individually, or their children under the age of discretion, shall be counted towards the 10 claim limit. Mining claims and sites held in co-ownership, or by an association of locators, by a partnership, or by a corporation shall be counted towards the 10 claim limit for claimants that have an interest in these entities.
10. Failure to pay the maintenance fee or meet the requirements for waiver from payment of the maintenance fee by any August 31st deadline for the following assessment year shall cause the mining claims and sites to be declared null and void.

NOTICE

The Privacy Act of 1974 and the regulation in 43 CFR 2.48(d) provide that you be furnished the following information in connection with the information required by this certification of exemption from rental fees form.

AUTHORITY: 30 U.S.C. 28-28e; 43 U.S.C. 1201, 1740, and 1744; and the Act of August 10, 1993 (107 Stat. 312); 43 CFR 3833 and 3850.

PRINCIPLE PURPOSE: This information is to be used to verify that the owner(s) of a mining claim has complied with the Act of August 10, 1993 (107 Stat. 312), and is entitled to perform assessment work in lieu of paying the maintenance fee for the mining claims listed on this form.

ROUTINE USE: (1) Adjudication of the claimant(s) certification of waiver from paying the maintenance fee otherwise required by the Act of August 10, 1993 (107 Stat. 312). (2) Disclosure may be made to appropriate Federal agencies when location is made within the agency's geographic area of responsibility. (3) Information from the record and/or the record will be transferred to the appropriate Federal, State, or local agency, or a member of the public in response to a specific request for pertinent information. (4) Information may also be provided to the Department of Justice or in a proceeding before a court or adjudicative body; or to Federal, State, local or foreign agencies when needed for enforcement of civil or criminal codes or applicable regulations concerning title rights upon the public land.

EFFECT OF NOT PROVIDING INFORMATION: Disclosure of this information is required by the Act of August 10, 1993 (107 Stat. 312) and 43 CFR 3833 for those owner(s) wishing to take the small miners waiver allowed under 43 CFR 3833 and 3850. Failure to supply the information required in this form to support the owner(s) certification of waiver from payment of the otherwise required maintenance fees will result in the waiver being disallowed and the mining claims declared null and void by the Bureau of Land Management (BLM).

The Paperwork Reduction Act of 1980 (44 U.S.C. 3501, et seq.) requires us to tell you that:

This information is being collected to allow the BLM to determine if you qualify for a waiver from the payment of $100 per mining claim maintenance fee established by the Act of August 10, 1993 (107 Stat. 312) and the implementing regulations at 43 CFR 3833 and 3850. A response to this request is required in accordance with the statute (107 Stat. 312) to retain your benefit.

BURDEN HOURS STATEMENT

Public reporting burden for this form is estimated to average 5 minutes per response, including time to review instructions, gathering and maintaining data, and completing and reviewing the form. Direct comments regarding this burden estimate, or any other aspect of this form, to the Department of the Interior, Bureau of Land Management, Information Collection Clearance Officer (871), 1849 C Street, N.W., Washington, D.C. 20240; and the Office of Management and Budget, Paperwork Reduction Project (1004-0114), Washington, D.C. 20503.

FOR OFFICIAL USE ONLY

RECEIVED
BUREAU OF LAND MANAGEMENT
ARIZONA STATE OFFICE
PHOENIX, ARIZONA
AUG 20 10 00 AM '99

08/20/98 2:22 PM 00 6113

STATE OF ARIZONA, County of Graham, ss Fee $____ No.____

I hereby certify that the within instrument was filed and recorded at request of Gary Ferguson

In Docket No. 560 Page 209-10 and indexed in ADL

Witness my hand and official seal the day and year aforesaid.

SHIRLEY ANGLE

COUNTY RECORDER BY [signature] Deputy Sec. AZ-3850-1 (July 1992)

RECORDER GRAHAM COUNTY, ARIZONA

Return Document to:

For BLM Use Only

69530

Telephone # ( )-

CHECK ONE

[X] **AFFIDAVIT OF PERFORMANCE OF ANNUAL WORK**
Also fill in ITEMS 1 through 9 and the reverse side of this document.

[ ] **NOTICE OF INTENTION TO HOLD**
I intend to hold the claim(s) /site(s) listed on the reverse side of this document for the calender year 19____. Also fill in ITEMS 1 through 4 and ITEM 9.

NOTICES OF INTENTION TO HOLD ARE FOR MILL SITES AND TUNNEL SITES OR FOR MINING CLAIMS WHEN ASSESSMENT WORK HAS NOT BEEN DONE, REGARDLESS OF WHETHER THE ANNUAL ASSESSMENT HAS BEEN SUSPENDED, DEFERRED, OR NOT YET ACCRUED. THE FILING OF A NOTICE OF INTENTION TO HOLD SHALL NOT RELIEVE THE OWNER OF COMPLYING WITH FEDERAL AND STATE LAWS PERTAINING TO THE PERFORMANCE OF ANNUAL ASSESSMENT WORK. NOTICES OF INTENTION TO HOLD FOR MILL SITES OR TUNNEL SITES NEED NOT BE COUNTY RECORDED. FOR MINING CLAIMS THE FORM FILED WITH BLM MUST BE IDENTICAL TO THE ONE THAT WAS OR WILL BE FILED WITH THE COUNTY.

Evidence of Annual Assessment Work or a Notice of Intention to Hold must be filed each calender year following the calender year in which the Claim/site was located.

ALL CLAIMS LISTED ON A SINGLE AFFIDAVIT MUST BE CONTIGUOUS.

1. State of Arizona, County of Graham ss:
2. I, (Name) Gary L. Ferguson - Ethel Sherman
3. Reside at (Address) 1997 Lone Star Rd.
City Safford, County Graham, State AZ, Zip 85546

being duly sworn, deposes and says that he/she is a citizen of the United States, more than eighteen years of age, that all of the facts set forth in this affidavit/notice, subject to the provisions and penalties of 18 USC 1001 pertaining to the filing of false, fictitous, or fraudulent statements with the United States, are true and correct according to the best of my knowledge, information and belief.

4. Owner's Name and Address (If not shown in items 1-3 above) CHECK HERE IF THIS IS A CHANGE OF ADDRESS [ ]

5. That I am personally acquainted with the mining claim(s). The work and improvements were made by and at the expense of the owner(s) of said claim(s). Said contiguous group of claims, listed on the reverse side of this document, are situated in the Lone Star Mining District, Graham County, Arizona

6. That between the dates starting at 12 o'clock noon on September 1, 1997 and ending at 12 o'clock noon on September 1, 1998 at least $ 100 per claim dollars worth of work and improvements were done and performed upon said claim(s) or upon one or more of a contiguous group of claims for the benefit of all, or wholly or partly outside of a contiguous group of claims for the benefit of all, not including the location work.

7. That the following persons were employed to perform the work and improvements described herein: Gary L. Ferguson Bill Ferguson, Wayne Ferguson, Ray Orr

8. That the work and improvements performed were: Repaired or rebuilt monuments, Cleaned around assessment holes. Worked on Roadway

9. Dated August 20, 1998, Signature Jayme Gary L. Ferguson

SUBSCRIBED AND SWORN TO before me, a Notary Public, this 20th day of August 1998

by GARY L. FERGUSON

Notary Public Jayme Lucas

MY COMMISSION EXPIRES My Commission Expires March 19, 2000

For BLM Use Only

RECEIVED BUREAU OF LAND MANAGEMENT ARIZONA AUG 24 9 42 AM '98

This form is for the purpose of complying with the laws of the United States Department of the Interior, Bureau of Land Management and the State of Arizona pertaining to assessment work and/or a notice of intention to hold. 30 USC 28, 43 CFR 3833.2, ARS 27-208. Subject to Paperwork Reduction Act and Privacy Act statements available at the BLM AZ State Office. The form is not copyrighted. It may be reproduced without restriction.

DOCKET 560 PAGE 209

ENTERED IN COMPUTER

DM 9/2/98

If the claims/sites have consecutive BLM #'s and are in the same Township, Range and Section(s), they may be listed as follows:

SAMPLE 1-10 A MC 19640-49 Dkt/Pg # 1025/1-10 (or) RECORDING # 9106173-82 4N 20W 36

CLAIM/SITE NAME	SERIAL NUMBER	Dkt/Pg or Recording # of ORIGINAL LOCATION NOTICE! Dk	P	TWN SHP	RNG	SEC(S)
1. Skyview #1	A MC 69624	188	315	T5S	R26E	23-14
2. Skyview #22	A MC 69645	186	50	T5S	R26E	23
3. Skyview #24	A MC 69647	186	52	T5S	R26E	23
4. Skyview #26	A MC 69649	186	54	T5S	R26E	23
5. Skyview #28	A MC 69651	186	56	T5S	R26E	23
6. Skyview #30	A MC 69653	186	58	T5S	R26E	23
7. Skyview #31	A MC 69654	186	59	T5S	R26E	23
8. Skyview #36	A MC 69659	186	64	T5S	R26E	23-14
9. Skyview #37	A MC 69660	186	65	T5S	R26E	23-14
10. Skyview #38	A MC 69661	186	67	T5S	R26E	23-22
11.	A MC					
12.	A MC					
13.	A MC					
14.	A MC					
15.	A MC					
16.	A MC					
17.	A MC					
18.	A MC					
19.	A MC					
20.	A MC					
21.	A MC					
22.	A MC					
23.	A MC					
24.	A MC					
25.	A MC					
26.	A MC					
27.	A MC					
28.	A MC					
29.	A MC					
30.	A MC					

FILE WITH: Bureau of Land Management, 3707 North 7th Street, P. O. Box 16563, Phoenix, Arizona 85011 and the respective county recorder, ON OR BEFORE DECEMBER 30th (NOT THE 31st). BLM REQUIRES A $5.00 NONREFUNDABLE SERVICE CHARGE FOR EACH MINING CLAIM, MILL SITE OR TUNNEL SITE. ANNUAL FILINGS THAT ARE NOT ACCOMPANIED BY PROPER SERVICE CHARGES WILL BE RETURNED WITHOUT FURTHER ACTION BY BLM.

08/20/98 2:20 PM 00 6111

STATE OF ARIZONA, County of Graham, ss Fee $____ No.____

I hereby certify that the within instrument was filed and recorded at request of Gary Ferguson

In Docket No. 560 Page 205-6 and indexed in ADL

Witness my hand and official seal the day and year aforesaid.

SHIRLEY ANGLE

COUNTY RECORDER Deputy

AZ-3850-1 (July 1992)

Return Document to:

For BLM Use Only

Telephone # ( )-

CHECK ONE

☒ **AFFIDAVIT OF PERFORMANCE OF ANNUAL WORK**
Also fill in ITEMS 1 through 9 and the reverse side of this document.

☐ **NOTICE OF INTENTION TO HOLD**
I intend to hold the claim(s) /site(s) listed on the reverse side of this document for the calender year 19____. Also fill in ITEMS 1 through 4 and ITEM 9.

NOTICES OF INTENTION TO HOLD ARE FOR MILL SITES AND TUNNEL SITES OR FOR MINING CLAIMS WHEN ASSESSMENT WORK HAS NOT BEEN DONE, REGARDLESS OF WHETHER THE ANNUAL ASSESSMENT HAS BEEN SUSPENDED, DEFERRED, OR NOT YET ACCRUED. THE FILING OF A NOTICE OF INTENTION TO HOLD SHALL NOT RELIEVE THE OWNER OF COMPLYING WITH FEDERAL AND STATE LAWS PERTAINING TO THE PERFORMANCE OF ANNUAL ASSESSMENT WORK. NOTICES OF INTENTION TO HOLD FOR MILL SITES QR TUNNEL SITES NEED NOT BE COUNTY RECORDED. FOR MINING CLAIMS THE FORM FILED WITH BLM MUST BE IDENTICAL TO THE ONE THAT WAS OR WILL BE FILED WITH THE COUNTY.

Evidence of Annual Assessment Work or a Notice of Intention to Hold must be filed each calender year following the calender year in which the Claim/site was located.

ALL CLAIMS LISTED ON A SINGLE AFFIDAVIT MUST BE CONTIGUOUS.

1. State of Arizona, County of Graham ss:
2. I, (Name) Gary Wayne Ferguson - Terri Ferguson
3. Reside at (Address) 9341 S. Redbird Rd.
City Safford, County Graham, State AZ, Zip 85546

being duly sworn, deposes and says that he/she is a citizen of the United States, more than eighteen years of age, that all of the facts set forth in this affidavit/notice, subject to the provisions and penalties of 18 USC 1001 pertaining to the filing of false, fictitous, or fraudulent statements with the United States, are true and correct according to the best of my knowledge, information and belief.

4. Owner's Name and Address (If not shown in Items 1-3 above) CHECK HERE IF THIS IS A CHANGE OF ADDRESS ☒

5. That I am personally acquainted with the mining claim(s). The work and improvements were made by and at the expense of the owner(s) of said claim(s). Said contiguous group of claims, listed on the reverse side of this document, are situated in the Lone Star Mining District, Graham County, Arizona

6. That between the dates starting at 12 o'clock noon on September 1, 19 97 and ending at 12 o'clock noon on September 1, 19 98 at least $ 100 per Claim dollars worth of work and improvements were done and performed upon said claim(s) or upon one or more of a contiguous group of claims for the benefit of all, or wholly or partly outside of a contiguous group of claims for the benefit of all, not including the location work.

7. That the following persons were employed to perform the work and improvements described herein: Wayne Ferguson Ray Orr, Bill Ferguson, Gary Ferguson

8. That the work and improvements performed were: Worked on roadway, repaired or rebuilt monuments.

9. Dated 8-20-98 Signature Wayne Ferguson

SUBSCRIBED AND SWORN TO before me, a Notary Public, this 20th day of August 19 98

by Gary Wayne Ferguson

Notary Public Lisa

MY COMMISSION EXPIRES June 20, 2002

OFFICIAL SEAL
LISA CLARK
Notary Public - State of Arizona
GRAHAM COUNTY
My Comm. Expires June 20, 2002

For BLM Use Only

This form is for the purpose of complying with the laws of the United States Department of the Interior, Bureau of Land Management and the State of Arizona pertaining to assessment work and/or a notice of intention to hold. 30 USC 28, 43 CFR 3833.2, ARS 27-208. Subject to Paperwork Reduction Act and Privacy Act statements available at the BLM AZ State Office. The form is not copyrighted. It may be reproduced without restriction.

DOCKET 560 PAGE 205 ENTERED IN COMPUTER
9/2/98

If the claims/sites have consecutive BLM #'s and are in the same Township, Range and Section(s), they may be listed as follows:

SAMPLE 1-10 A MC 19640-49 Dkt/Pg # 1025/1-10 (or) RECORDING # 9106173-82 4N 20W 36

CLAIM/SITE NAME	SERIAL NUMBER	Dkt/Pg or Recording # of ORIGINAL LOCATION NOTICE! D	P	TWN SHP	RNG	SEC(S)
1. Skyview #2	A MC 69625	188	316	T5S	R26E	14
2. Skyview #3	A MC 69626	188	317	T5S	R26E	14
3. Skyview #6	A MC 69629	188	320	T5S	R26E	13-14
4. Skyview #7	A MC 69630	188	321	T5S	R26E	14
5. Skyview #8	A MC 69631	188	322	T5S	R26E	14
6. Skyview #9	A MC 69632	188	323	T5S	R26E	14
7. Skyview #13	A MC 69636	188	409	T5S	R26E	13-14
8. Skyview #14	A MC 69637	188	410	T5S	R26E	13-14
9. Skyview #15	A MC 69638	188	411	T5S	R26E	13-14
10. Skyview #16	A MC 69639	188	412	T5S	R26E	14
11.	A MC					
12.	A MC					
13.	A MC					
14.	A MC					
15.	A MC					
16.	A MC					
17.	A MC					
18.	A MC					
19.	A MC					
20.	A MC					
21.	A MC					
22.	A MC					
23.	A MC					
24.	A MC					
25.	A MC					
26.	A MC					
27.	A MC					
28.	A MC					
29.	A MC					
30.	A MC					

DOCKET 560 PAGE 206

FILE WITH: Bureau of Land Management, 3707 North 7th Street, P. O. Box 16563, Phoenix, Arizona 85011 and the respective county recorder, ON OR BEFORE DECEMBER 30th (NOT THE 31st). BLM REQUIRES A $5.00 NONREFUNDABLE SERVICE CHARGE FOR EACH MINING CLAIM, MILL SITE OR TUNNEL SITE. ANNUAL FILINGS THAT ARE NOT ACCOMPANIED BY PROPER SERVICE CHARGES WILL BE RETURNED WITHOUT FURTHER ACTION BY BLM.

08/20/98 2:21 PM [redacted].00 6112

STATE OF ARIZONA, County of Graham, ss ___ No. ____

I hereby certify that the within instrument was filed and recorded at request of Gary Ferguson

In Docket No. 560 Page 207-8 and indexed in ADL

Witness my hand and official seal the day and year aforesaid.

SHIRLEY ANGLE

COUNTY RECORDER By: [signature]

GRAHAM COUNTY, ARIZONA RECORDER

AZ-3850-1 (July 1992)

Return Document to:

Telephone # ( )-

For BLM Use Only

CHECK ONE

[X] **AFFIDAVIT OF PERFORMANCE OF ANNUAL WORK**
Also fill in ITEMS 1 through 9 and the reverse side of this document.

[ ] **NOTICE OF INTENTION TO HOLD**
I intend to hold the claim(s) /site(s) listed on the reverse side of this document for the calender year 19____. Also fill in ITEMS 1 through 4 and ITEM 9.

NOTICES OF INTENTION TO HOLD ARE FOR MILL SITES AND TUNNEL SITES OR FOR MINING CLAIMS WHEN ASSESSMENT WORK HAS NOT BEEN DONE, REGARDLESS OF WHETHER THE ANNUAL ASSESSMENT HAS BEEN SUSPENDED, DEFERRED, OR NOT YET ACCRUED. THE FILING OF A NOTICE OF INTENTION TO HOLD SHALL NOT RELIEVE THE OWNER OF COMPLYING WITH FEDERAL AND STATE LAWS PERTAINING TO THE PERFORMANCE OF ANNUAL ASSESSMENT WORK. NOTICES OF INTENTION TO HOLD FOR MILL SITES OR TUNNEL SITES NEED NOT BE COUNTY RECORDED. FOR MINING CLAIMS THE FORM FILED WITH BLM MUST BE IDENTICAL TO THE ONE THAT WAS OR WILL BE FILED WITH THE COUNTY.

Evidence of Annual Assessment Work or a Notice of Intention to Hold must be filed each calender year following the calender year in which the Claim/site was located.

ALL CLAIMS LISTED ON A SINGLE AFFIDAVIT MUST BE CONTIGUOUS.

1. State of Arizona, County of Graham ss:
2. I, (Name) William A. Ferguson - Raymond D. Orr
3. Reside at (Address) 943 Lone Star Rd.
City Safford, County Graham, State AZ, Zip 85546

being duly sworn, deposes and says that he/she is a citizen of the United States, more than eighteen years of age, that all of the facts set forth in this affidavit/notice, subject to the provisions and penalties of 18 USC 1001 pertaining to the filing of false, fictitous, or fraudulent statements with the United States, are true and correct according to the best of my knowledge, information and belief.

4. Owner's Name and Address (If not shown in Items 1-3 above) CHECK HERE IF THIS IS A CHANGE OF ADDRESS [ ]

5. That I am personally acquainted with the mining claim(s). The work and improvements were made by and at the expense of the owner(s) of said claim(s). Said contiguous group of claims, listed on the reverse side of this document, are situated in the Lone Star Mining District, Graham County, Arizona

6. That between the dates starting at 12 o'clock noon on September 1, 1997 and ending at 12 o'clock noon on September 1, 1998 at least $ 100 per claim dollars worth of work and improvements were done and performed upon said claim(s) or upon one or more of a contiguous group of claims for the benefit of all, or wholly or partly outside of a contiguous group of claims for the benefit of all, not including the location work.

7. That the following persons were employed to perform the work and improvements described herein: William Ferguson Ray Orr, Gary Ferguson, Billy Orr, Jonathan Orr

8. That the work and improvements performed were: Cleaned assessment hole. Repainted and repaired monuments.

9. Dated 8-20-98 Signature William A Ferguson

SUBSCRIBED AND SWORN TO before me, a Notary Public, this 20 day of Aug. 19 98

by WILLIAM A. FERGUSON

Notary Public Marjorie E. Hodges

MY COMMISSION EXPIRES

OFFICIAL SEAL
MARJORIE E. HODGES
Notary Public - State of Arizona
GRAHAM COUNTY
My Comm. Expires June 25, 1999

This form is for the purpose of complying with laws of the United States Department of the Interior, Bureau of Land Management and the State of Arizona pertaining to assessment work and/or a notice of intention to hold. 30 USC 28, 43 CFR 3833.2, ARS 27-208. Subject to Paperwork Reduction Act and Privacy Act statements available at the BLM AZ State Office. The form is not copyrighted. It may be reproduced without restriction.

For BLM Use Only

VERIFIED
9/8/98

ENTERED IN COMPUTER
9/2/98

DOCKET 560 PAGE 207

If the claims/sites have consecutive BLM #'s and are in the same Township, Range and Section(s), they may be listed as follows:

SAMPLE 1-10 A MC 19640-49 Dkt/Pg # 1025/1-10 (or) RECORDING # 9106173-82 4N 20W 36

CLAIM/SITE NAME	SERIAL NUMBER	Dkt/Pg or Recording # of ORIGINAL LOCATION NOTICE		TWN SHP	RNG	SEC(S)
		D	P			
1. Skyview #4	A MC 69627	188	318	T5S	R26E	14
2. Skyview #5	A MC 69628	188	319	T5S	R26E	13-14
3. Skyview #23	A MC 69646	186	51	T5S	R26E	14-23
4. Skyview #25	A MC 69648	186	53	T5S	R26E	23
5. Skyview #27	A MC 69650	186	55	T5S	R26E	23
6. Skyview #29	A MC 69652	186	57	T5S	R26E	23
7. Skyview #32	A MC 69655	186	60	T5S	R26E	13-14-23
8. Skyview #33	A MC 69656	186	61	T5S	R26E	22-23
9. Skyview #34	A MC 69657	186	62	T5S	R26E	22-23
10. Skyview #35	A MC 69658	186	63	T5S	R26E	22-23
11.	A MC					
12.	A MC					
13.	A MC					
14.	A MC					
15.	A MC					
16.	A MC					
17.	A MC					
18.	A MC					
19.	A MC					
20.	A MC					
21.	A MC					
22.	A MC					
23.	A MC					
24.	A MC					
25.	A MC					
26.	A MC					
27.	A MC					
28.	A MC					
29.	A MC					
30.	A MC					

FILE WITH: Bureau of Land Management, 3707 North 7th Street, P. O. Box 16563, Phoenix, Arizona 85011 and the respective county recorder, ON OR BEFORE DECEMBER 30th (NOT THE 31st). BLM REQUIRES A $5.00 NONREFUNDABLE SERVICE CHARGE FOR EACH MINING CLAIM, MILL SITE OR TUNNEL SITE. ANNUAL FILINGS THAT ARE NOT ACCOMPANIED BY PROPER SERVICE CHARGES WILL BE RETURNED WITHOUT FURTHER ACTION BY BLM.

Form 1370-41
(March 1984)

UNITED STATES
DEPARTMENT OF THE INTERIOR
BUREAU OF LAND MANAGEMENT

RECEIPT AND ACCOUNTING ADVICE

NO. 2389624 04

TC/AZ 08/25/98

Subject: AFFIDAVITS OF ASSESSMENT WORK - 30 2 34 12 150.00

Applicant:

GARY FERGUSON
1997 LONESTAR RD
SAFFORD AZ 85546

Remitter: MO 899788511

Assignor:

LEASE MANAGEMENT DATA ☐NEW ☐UPDATE ☐PAYMENT

ORIGINAL SERIAL NO.	ASG.	TYPE	ST.	CTY.	FUND SYMBOL	ACRES/UNITS	RATE
AMC 69624, ET AL							

AMOUNT	ANV. DATE	EXP. DATE	BILL CYC.	S/C	DISTRICT	NEXT BILL	MISC. DATA	U of M	ACTUAL UNITS

ASSIGNMENT SERIAL NO.	ASG.	TYPE	ST.	CTY.	FUND SYMBOL	ACRES/UNITS	RATE

AMOUNT	ANV. DATE	EXP. DATE	BILL CYC.	S/C	DISTRICT	NEXT BILL	MISC. DATA	U of M	ACTUAL UNITS

APPLY REMITTANCE

ACTION	FUND SYMBOL	CTY.	AMOUNT
FILING FEE			
RENTAL			
UNEARNED			
REFUND			
TOTAL			
AMOUNT DUE			

Remarks:

BY: DATE:

☐ Lease in Escrow?
☐ KGS?
☐ Auto Escalates?
☐ Auto Renew?

Of Interest?
Operating Rights?
Operator
Bond Filed?

FOR MMS USE ONLY

BILLEE NUMBER		FOREST REFUGE
OCS SECTION CODE		

CASE FOLDER COPY

Form 3830-2
(July 1994)

UNITED STATES
DEPARTMENT OF THE INTERIOR
BUREAU OF LAND MANAGEMENT

FORM APPROVED
OMB NO. 1004-0114
Expires: March 31, 1997

340

98-99

MAINTENANCE FEE PAYMENT WAIVER CERTIFICATION

This small miner waiver is filed to hold the claims/sites listed below for the assessment year beginning at noon on the first September 1 following the official filing of this form with BLM.

The undersigned owner(s) of the mining claims/sites listed below hereby certify under penalty of 18 U.S.C. 1001 and 43 U.S.C. 1212 that:

I/We control, or will control, ten or fewer mining claims/sites located and maintained on Federal land in the United States of America on the August 31 that is one day before the beginning of the assessment year indicated in line one above.

I/We have/will performed/perform assessment work upon the claims listed below for the current assessment year as of the August 31 indicated in line three above. This work meets the requirements of the General Mining Law of 1872, *as amended;* the Act of August 10, 1993; and the regulations at 43 CFR 3833 and 3850. Such work will be described on our affidavit of labor.

69530

The mining claims and sites for which the above waiver from payment of the maintenance fees is made are:

	CLAIM NAME	BLM RECORDATION SERIAL NUMBER
1.	Skyview #4	AMC 69627
2.	Skyview #5	AMC 69628
3.	Skyview #23	AMC 69646
4.	Skyview #25	AMC 69648
5.	Skyview #27	AMC 69650
6.	Skyview #29	AMC 69652
7.	Skyview #32	AMC 69655
8.	Skyview #33	AMC 69656
9.	Skyview #34	AMC 69657
10.	Skyview #35	AMC 69658

All owner(s) of the above mining claims and sites are filing for this waiver.

I/We understand and acknowledge that pursuant to 43 U.S.C. 1212 and 18 U.S.C. 1001, the filing of a false, fictitious, or fraudulent document with the Bureau of Land Management may result in a fine of up to $10,000, a prison term not to exceed five years, or both.

William A. Ferguson (Owner's Name - Please Print) — William A Ferguson (Owner's Signature)
1943 E Lone Star Rd. (Street or P.O. Box) — Safford (City) — AZ (State) — 85546 (Zip Code)

Kristin Ellen Ferguson (Owner's Name - Please Print) — Kristi Ferguson (Owner's Signature)
1943 E Lone Star Rd. (Street or P.O. Box) — Safford (City) — AZ (State) — 85546 (Zip Code)

Raymond D. Orr (Owner's Name - Please Print) — Raymond D. Orr (Owner's Signature)
P.O. Box 611 (Street or P.O. Box) — Thatcher (City) — AZ (State) — 85552 (Zip Code)

Kimberly S. Orr (Owner's Name - Please Print) — Kimberly S. Orr (Owner's Signature)
P.O. Box 611 (Street or P.O. Box) — Thatcher (City) — AZ (State) — 85552 (Zip Code)

(Continued on reverse)

ENTERED IN COMPUTER
DM 9/2/98

VERIFIED
L 9/8/98

(Owner's Name - Please Print)	(Owner's Signature)
(Street or P.O. Box)	(City) (State) (Zip Code)
(Owner's Name - Please Print)	(Owner's Signature)
(Street or P.O. Box)	(City) (State) (Zip Code)
(Owner's Name - Please Print)	(Owner's Signature)
(Street or P.O. Box)	(City) (State) (Zip Code)
(Owner's Name - Please Print)	(Owner's Signature)
(Street or P.O. Box)	(City) (State) (Zip Code)

INSTRUCTIONS

1. This certification of waiver from payment of maintenance fees is made under the provisions of the Act of August 10, 1993 (107 Stat. 312 [1993]), and §1744 of Title 43 and §28-28k of Title 30 of the United States Code; and the regulations thereunder (43 CFR 3833 and 3850).
2. This waiver must be filed in advance of the assessment year for which a waiver is sought, but in no event be filed later than the August 31st preceding the assessment year for which the waiver is sought.
3. You must still record your affidavit of assessment work for claims listed and/or Notices of Intention to Hold for any sites listed with the BLM by each December 30th, and the local recording office under State law, as in the past.
4. This waiver must be filed in the BLM State Office where the mining claims are recorded.
5. If the claims and sites are located in more than one State, a separate waiver form must be filed in each State in which they are held. The total number of claims and sites listed on separate waiver forms cannot exceed ten.
6. All claim names and Bureau of Land Management (BLM) serial numbers must be listed for all mining claims and sites for which a waiver is sought.
7. All owners and their addresses must be listed.
8. This waiver form must be signed by all of the owners or their designated agent. If an agent is designated, a statement appointing the agent, must be submitted with this certification, if a designation of agent is not currently on file with the BLM State office where your claims and sites are recorded.
9. Mining claims and sites held by a husband and wife, either jointly or individually, or their children under the age of discretion, shall be counted towards the 10 claim limit. Mining claims and sites held in co-ownership, or by an association of locators, by a partnership, or by a corporation shall be counted towards the 10 claim limit for claimants that have an interest in these entities.
10. Failure to pay the maintenance fee or meet the requirements for waiver from payment of the maintenance fee by any August 31st deadline for the following assessment year shall cause the mining claims and sites to be declared null and void.

NOTICE

The Privacy Act of 1974 and the regulation in 43 CFR 2.48(d) provide that you be furnished the following information in connection with the information required by this certification of exemption from rental fees form.

AUTHORITY: 30 U.S.C. 28-28e; 43 U.S.C. 1201, 1740, and 1744; and the Act of August 10, 1993 (107 Stat. 312); 43 CFR 3833 and 3850.

PRINCIPLE PURPOSE: This information is to be used to verify that the owner(s) of a mining claim has complied with the Act of August 10, 1993 (107 Stat. 312), and is entitled to perform assessment work in lieu of paying the maintenance fee for the mining claims listed on this form.

ROUTINE USE: (1) Adjudication of the claimant(s) certification of waiver from paying the maintenance fee otherwise required by the Act of August 10, 1993 (107 Stat. 312). (2) Disclosure may be made to appropriate Federal agencies when location is made within the agency's geographic area of responsibility. (3) Information from the record and/or the record will be transferred to the appropriate Federal, State, or local agency, or a member of the public in response to a specific request for pertinent information. (4) Information may also be provided to the Department of Justice or in a proceeding before a court or adjudicative body; or to Federal, State, local or foreign agencies when needed for enforcement of civil or criminal codes or applicable regulations concerning title rights upon the public land.

EFFECT OF NOT PROVIDING INFORMATION: Disclosure of this information is required by the Act of August 10, 1993 (107 Stat. 312) and 43 CFR 3833 for those owner(s) wishing to take the small miners waiver allowed under 43 CFR 3833 and 3850. Failure to supply the information required in this form to support the owner(s) certification of waiver from payment of the otherwise required maintenance fees will result in the waiver being disallowed and the mining claims declared null and void by the Bureau of Land Management (BLM).

The Paperwork Reduction Act of 1980 (44 U.S.C. 3501, et seq.) requires us to tell you that:

This information is being collected to allow the BLM to determine if you qualify for a waiver from the payment of $100 per mining claim maintenance fee established by the Act of August 10, 1993 (107 Stat. 312) and the implementing regulations at 43 CFR 3833 and 3850. A response to this request is required in accordance with the statute (107 Stat. 312) to retain your benefit.

BURDEN HOURS STATEMENT

Public reporting burden for this form is estimated to average 5 minutes per response, including time to review instructions, gathering and maintaining data, and completing and reviewing the form. Direct comments regarding this burden estimate, or any other aspect of this form, to the Department of the Interior, Bureau of Land Management, Information Collection Clearance Officer (871), 1849 C Street, N.W., Washington, D.C. 20240; and the Office of Management and Budget, Paperwork Reduction Project (1004-0114), Washington, D.C. 20503.

FOR OFFICIAL USE ONLY

RECEIVED
BUREAU OF
LAND MANAGEMENT
AUG 24 9 42 AM '98
ARIZONA
STATE OFFICE
PHOENIX, ARIZONA

Form 3830-2
(July 1994)

UNITED STATES
DEPARTMENT OF THE INTERIOR
BUREAU OF LAND MANAGEMENT

FORM APPROVED
OMB NO. 1004-0114
Expires: March 31, 1997
98-99

341

MAINTENANCE FEE PAYMENT WAIVER CERTIFICATION

This small miner waiver is filed to hold the claims/sites listed below for the assessment year beginning at noon on the first September 1 following the official filing of this form with BLM.

The undersigned owner(s) of the mining claims/sites listed below hereby certify under penalty of 18 U.S.C. 1001 and 43 U.S.C. 1212 that:

I/We control, or will control, ten or fewer mining claims/sites located and maintained on Federal land in the United States of America on the August 31 that is one day before the beginning of the assessment year indicated in line one above.

I/We have/will performed/perform assessment work upon the claims listed below for the current assessment year as of the August 31 indicated in line three above. This work meets the requirements of the General Mining Law of 1872, *as amended;* the Act of August 10, 1993; and the regulations at 43 CFR 3833 and 3850. Such work will be described on our affidavit of labor.

69530

The mining claims and sites for which the above waiver from payment of the maintenance fees is made are:

	CLAIM NAME	BLM RECORDATION SERIAL NUMBER
1.	Skyview #1	AMC 69624
2.	Skyview #22	AMC 69645
3.	Skyview #24	AMC 69647 (69647)
4.	Skyview #26	AMC 69649
5.	Skyview #28	AMC 69651
6.	Skyview #30	AMC 69653
7.	Skyview #31	AMC 69654
8.	Skyview #36	AMC 69659
9.	Skyview #37	AMC 69660
10.	Skyview #38	AMC 69661

All owner(s) of the above mining claims and sites are filing for this waiver.

I/We understand and acknowledge that pursuant to 43 U.S.C. 1212 and 18 U.S.C. 1001, the filing of a false, fictitious, or fraudulent document with the Bureau of Land Management may result in a fine of up to $10,000, a prison term not to exceed five years, or both.

Gary L. Ferguson — Gary L Ferguson
(Owner's Name - Please Print) (Owner's Signature)

1992 Lone Star Rd. — Safford — AZ — 85546
(Street or P.O. Box) (City) (State) (Zip Code)

Peggy J. Ferguson — Peggy J. Ferguson
(Owner's Name - Please Print) (Owner's Signature)

1997 Lone Star Rd. — Safford — AZ — 85546
(Street or P.O. Box) (City) (State) (Zip Code)

Ethel Sherman — Ethel Sherman
(Owner's Name - Please Print) (Owner's Signature)

3138 W. 8th St. — Thatcher — AZ — 85552
(Street or P.O. Box) (City) (State) (Zip Code)

(Owner's Name - Please Print) (Owner's Signature)

(Street or P.O. Box) (City) (State) (Zip Code)

ENTERED IN COMPUTER
LM 9/2/98

VERIFIED
SEP 21 1998

(Continued on reverse)

(Owner's Name - Please Print)	(Owner's Signature)		
(Street or P.O. Box)	(City)	(State)	(Zip Code)
(Owner's Name - Please Print)	(Owner's Signature)		
(Street or P.O. Box)	(City)	(State)	(Zip Code)
(Owner's Name - Please Print)	(Owner's Signature)		
(Street or P.O. Box)	(City)	(State)	(Zip Code)
(Owner's Name - Please Print)	(Owner's Signature)		
(Street or P.O. Box)	(City)	(State)	(Zip Code)

INSTRUCTIONS

1. This certification of waiver from payment of maintenance fees is made under the provisions of the Act of August 10, 1993 (107 Stat. 312 [1993]), and §1744 of Title 43 and §28-28k of Title 30 of the United States Code; and the regulations thereunder (43 CFR 3833 and 3850).
2. This waiver must be filed in advance of the assessment year for which a waiver is sought, but in no event be filed later than the August 31st preceding the assessment year for which the waiver is sought.
3. You must still record your affidavit of assessment work for claims listed and/or Notices of Intention to Hold for any sites listed with the BLM by each December 30th, and the local recording office under State law, as in the past.
4. This waiver must be filed in the BLM State Office where the mining claims are recorded.
5. If the claims and sites are located in more than one State, a separate waiver form must be filed in each State in which they are held. The total number of claims and sites listed on separate waiver forms cannot exceed ten.
6. All claim names and Bureau of Land Management (BLM) serial numbers must be listed for all mining claims and sites for which a waiver is sought.
7. All owners and their addresses must be listed.
8. This waiver form must be signed by all of the owners or their designated agent. If an agent is designated, a statement appointing the agent, must be submitted with this certification, if a designation of agent is not currently on file with the BLM State office where your claims and sites are recorded.
9. Mining claims and sites held by a husband and wife, either jointly or individually, or their children under the age of discretion, shall be counted towards the 10 claim limit. Mining claims and sites held in co-ownership, or by an association of locators, by a partnership, or by a corporation shall be counted towards the 10 claim limit for claimants that have an interest in these entities.
10. Failure to pay the maintenance fee or meet the requirements for waiver from payment of the maintenance fee by any August 31st deadline for the following assessment year shall cause the mining claims and sites to be declared null and void.

NOTICE

The Privacy Act of 1974 and the regulation in 43 CFR 2.48(d) provide that you be furnished the following information in connection with the information required by this certification of exemption from rental fees form.

AUTHORITY: 30 U.S.C. 28-28e; 43 U.S.C. 1201, 1740, and 1744; and the Act of August 10, 1993 (107 Stat. 312); 43 CFR 3833 and 3850.

PRINCIPLE PURPOSE: This information is to be used to verify that the owner(s) of a mining claim has complied with the Act of August 10, 1993 (107 Stat. 312), and is entitled to perform assessment work in lieu of paying the maintenance fee for the mining claims listed on this form.

ROUTINE USE: (1) Adjudication of the claimant(s) certification of waiver from paying the maintenance fee otherwise required by the Act of August 10, 1993 (107 Stat. 312). (2) Disclosure may be made to appropriate Federal agencies when location is made within the agency's geographic area of responsibility. (3) Information from the record and/or the record will be transferred to the appropriate Federal, State, or local agency, or a member of the public in response to a specific request for pertinent information. (4) Information may also be provided to the Department of Justice or in a proceeding before a court or adjudicative body; or to Federal, State, local or foreign agencies when needed for enforcement of civil or criminal codes or applicable regulations concerning title rights upon the public land.

EFFECT OF NOT PROVIDING INFORMATION: Disclosure of this information is required by the Act of August 10, 1993 (107 Stat. 312) and 43 CFR 3833 for those owner(s) wishing to take the small miners waiver allowed under 43 CFR 3833 and 3850. Failure to supply the information required in this form to support the owner(s) certification of waiver from payment of the otherwise required maintenance fees will result in the waiver being disallowed and the mining claims declared null and void by the Bureau of Land Management (BLM).

The Paperwork Reduction Act of 1980 (44 U.S.C. 3501, et seq.) requires us to tell you that:

This information is being collected to allow the BLM to determine if you qualify for a waiver from the payment of $100 per mining claim maintenance fee established by the Act of August 10, 1993 (107 Stat. 312) and the implementing regulations at 43 CFR 3833 and 3850. A response to this request is required in accordance with the statute (107 Stat. 312) to retain your benefit.

BURDEN HOURS STATEMENT

Public reporting burden for this form is estimated to average 5 minutes per response, including time to review instructions, gathering and maintaining data, and completing and reviewing the form. Direct comments regarding this burden estimate, or any other aspect of this form, to the Department of the Interior, Bureau of Land Management, Information Collection Clearance Officer (871), 1849 C Street, N.W., Washington, D.C. 20240; and the Office of Management and Budget, Paperwork Reduction Project (1004-0114), Washington, D.C. 20503.

FOR OFFICIAL USE ONLY



Form 3830-2
(July 1994)

UNITED STATES
DEPARTMENT OF THE INTERIOR
BUREAU OF LAND MANAGEMENT

FORM APPROVED
OMB NO. 1004-0114
Expires: March 31, 1997
342
98-99

MAINTENANCE FEE PAYMENT WAIVER CERTIFICATION

This small miner waiver is filed to hold the claims/sites listed below for the assessment year beginning at noon on the first September 1 following the official filing of this form with BLM.

The undersigned owner(s) of the mining claims/sites listed below hereby certify under penalty of 18 U.S.C. 1001 and 43 U.S.C. 1212 that:

I/We control, or will control, ten or fewer mining claims/sites located and maintained on Federal land in the United States of America on the August 31 that is one day before the beginning of the assessment year indicated in line one above.

I/We have/will performed/perform assessment work upon the claims listed below for the current assessment year as of the August 31 indicated in line three above. This work meets the requirements of the General Mining Law of 1872, *as amended;* the Act of August 10, 1993; and the regulations at 43 CFR 3833 and 3850. Such work will be described on our affidavit of labor.

69530

The mining claims and sites for which the above waiver from payment of the maintenance fees is made are:

	CLAIM NAME	BLM RECORDATION SERIAL NUMBER
1.	Skyview #2	AMC 69625
2.	Skyview #3	AMC 69626
3.	Skyview #6	AMC 69629
4.	Skyview #7	AMC 69630
5.	Skyview #8	AMC 69631
6.	Skyview #9	AMC 69632
7.	Skyview #13	AMC 69636
8.	Skyview #14	AMC 69637
9.	Skyview #15	AMC 69638
10.	Skyview #16	AMC 69639

All owner(s) of the above mining claims and sites are filing for this waiver.

I/We understand and acknowledge that pursuant to 43 U.S.C. 1212 and 18 U.S.C. 1001, the filing of a false, fictitious, or fraudulent document with the Bureau of Land Management may result in a fine of up to $10,000, a prison term not to exceed five years, or both.

Gary Wayne Ferguson — (Owner's Name - Please Print)
G. Wayne F — (Owner's Signature)
9341 S. Redbird Rd — (Street or P.O. Box)
Safford — (City) AZ — (State) 85546 — (Zip Code)

Sara Ferguson — (Owner's Name - Please Print)
Sara Ferguson — (Owner's Signature)
2409 W. Relation St — (Street or P.O. Box)
Safford — (City) Az. — (State) 85546 — (Zip Code)

Terri Ferguson — (Owner's Name - Please Print)
Terri L Ferguson — (Owner's Signature)
5321 W. Granada — (Street or P.O. Box)
Phoenix — (City) AZ — (State) 85035 — (Zip Code)

(Owner's Name - Please Print)
(Owner's Signature)
(Street or P.O. Box) (City) (State) (Zip Code)

ENTERED IN COMPUTER
VERIFIED

(Continued on reverse)

DM 9/2/98 L 9/18/98

(Owner's Name - Please Print)	(Owner's Signature)		
(Street or P.O. Box)	(City)	(State)	(Zip Code)
(Owner's Name - Please Print)	(Owner's Signature)		
(Street or P.O. Box)	(City)	(State)	(Zip Code)
(Owner's Name - Please Print)	(Owner's Signature)		
(Street or P.O. Box)	(City)	(State)	(Zip Code)
(Owner's Name - Please Print)	(Owner's Signature)		
(Street or P.O. Box)	(City)	(State)	(Zip Code)

INSTRUCTIONS

1. This certification of waiver from payment of maintenance fees is made under the provisions of the Act of August 10, 1993 (107 Stat. 312 [1993]), and §1744 of Title 43 and §28-28k of Title 30 of the United States Code; and the regulations thereunder (43 CFR 3833 and 3850).
2. This waiver must be filed in advance of the assessment year for which a waiver is sought, but in no event be filed later than the August 31st preceding the assessment year for which the waiver is sought.
3. You must still record your affidavit of assessment work for claims listed and/or Notices of Intention to Hold for any sites listed with the BLM by each December 30th, and the local recording office under State law, as in the past.
4. This waiver must be filed in the BLM State Office where the mining claims are recorded.
5. If the claims and sites are located in more than one State, a separate waiver form must be filed in each State in which they are held. The total number of claims and sites listed on separate waiver forms cannot exceed ten.
6. All claim names and Bureau of Land Management (BLM) serial numbers must be listed for all mining claims and sites for which a waiver is sought.
7. All owners and their addresses must be listed.
8. This waiver form must be signed by all of the owners or their designated agent. If an agent is designated, a statement appointing the agent, must be submitted with this certification, if a designation of agent is not currently on file with the BLM State office where your claims and sites are recorded.
9. Mining claims and sites held by a husband and wife, either jointly or individually, or their children under the age of discretion, shall be counted towards the 10 claim limit. Mining claims and sites held in co-ownership, or by an association of locators, by a partnership, or by a corporation shall be counted towards the 10 claim limit for claimants that have an interest in these entities.
10. Failure to pay the maintenance fee or meet the requirements for waiver from payment of the maintenance fee by any August 31st deadline for the following assessment year shall cause the mining claims and sites to be declared null and void.

NOTICE

The Privacy Act of 1974 and the regulation in 43 CFR 2.48(d) provide that you be furnished the following information in connection with the information required by this certification of exemption from rental fees form.

AUTHORITY: 30 U.S.C. 28-28e; 43 U.S.C. 1201, 1740, and 1744; and the Act of August 10, 1993 (107 Stat. 312); 43 CFR 3833 and 3850.

PRINCIPLE PURPOSE: This information is to be used to verify that the owner(s) of a mining claim has complied with the Act of August 10, 1993 (107 Stat. 312), and is entitled to perform assessment work in lieu of paying the maintenance fee for the mining claims listed on this form.

ROUTINE USE: (1) Adjudication of the claimant(s) certification of waiver from paying the maintenance fee otherwise required by the Act of August 10, 1993 (107 Stat. 312). (2) Disclosure may be made to appropriate Federal agencies when location is made within the agency's geographic area of responsibility. (3) Information from the record and/or the record will be transferred to the appropriate Federal, State, or local agency, or a member of the public in response to a specific request for pertinent information. (4) Information may also be provided to the Department of Justice or in a proceeding before a court or adjudicative body; or to Federal, State, local or foreign agencies when needed for enforcement of civil or criminal codes or applicable regulations concerning title rights upon the public land.

EFFECT OF NOT PROVIDING INFORMATION: Disclosure of this information is required by the Act of August 10, 1993 (107 Stat. 312) and 43 CFR 3833 for those owner(s) wishing to take the small miners waiver allowed under 43 CFR 3833 and 3850. Failure to supply the information required in this form to support the owner(s) certification of waiver from payment of the otherwise required maintenance fees will result in the waiver being disallowed and the mining claims declared null and void by the Bureau of Land Management (BLM).

The Paperwork Reduction Act of 1980 (44 U.S.C. 3501, et seq.) requires us to tell you that:

This information is being collected to allow the BLM to determine if you qualify for a waiver from the payment of $100 per mining claim maintenance fee established by the Act of August 10, 1993 (107 Stat. 312) and the implementing regulations at 43 CFR 3833 and 3850. A response to this request is required in accordance with the statute (107 Stat. 312) to retain your benefit.

BURDEN HOURS STATEMENT

Public reporting burden for this form is estimated to average 5 minutes per response, including time to review instructions, gathering and maintaining data, and completing and reviewing the form. Direct comments regarding this burden estimate, or any other aspect of this form, to the Department of the Interior, Bureau of Land Management, Information Collection Clearance Officer (871), 1849 C Street, N.W., Washington, D.C. 20240; and the Office of Management and Budget, Paperwork Reduction Project (1004-0114), Washington, D.C. 20503.

FOR OFFICIAL USE ONLY

RECEIVED
BUREAU OF
LAND MANAGEMENT
AUG 24 9 42 AM '98
ARIZONA
STATE OFFICE
PHOENIX, ARIZONA

AMC 69530

8-15-97 8:15 AM 14.00 No. 6754

STATE OF ARIZONA, County of Graham, ss Fee $ ____ No. ____

I hereby certify that the within instrument was filed and recorded at request of Bill Ferguson

In Docket No. 537 Page 499-500 and indexed in ADL

Witness my hand and official seal the day and year aforesaid.

SHIRLEY ANGLE Shirley Angle Deputy

Return Document to

RECORDER GRAHAM COUNTY, ARIZONA

Telephone # ( )-

For BLM Use Only

AZ-3850-1 (July 1992)

RECEIVED BUREAU OF LAND MANAGEMENT AUG 21 10 02 AM '97 ARIZONA STATE OFFICE PHOENIX, ARIZONA

CHECK ONE

☒ **AFFIDAVIT OF PERFORMANCE OF ANNUAL WORK**
Also fill in ITEMS 1 through 9 and the reverse side of this document.

☐ **NOTICE OF INTENTION TO HOLD**
I intend to hold the claim(s) /site(s) listed on the reverse side of this document for the calender year 19____. Also fill in ITEMS 1 through 4 and ITEM 9.

NOTICES OF INTENTION TO HOLD ARE FOR MILL SITES AND TUNNEL SITES OR FOR MINING CLAIMS WHEN ASSESSMENT WORK HAS NOT BEEN DONE, REGARDLESS OF WHETHER THE ANNUAL ASSESSMENT HAS BEEN SUSPENDED, DEFERRED, OR NOT YET ACCRUED. THE FILING OF A NOTICE OF INTENTION TO HOLD SHALL NOT RELIEVE THE OWNER OF COMPLYING WITH FEDERAL AND STATE LAWS PERTAINING TO THE PERFORMANCE OF ANNUAL ASSESSMENT WORK. NOTICES OF INTENTION TO HOLD FOR MILL SITES OR TUNNEL SITES NEED NOT BE COUNTY RECORDED. FOR MINING CLAIMS THE FORM FILED WITH BLM MUST BE IDENTICAL TO THE ONE THAT WAS OR WILL BE FILED WITH THE COUNTY.

Evidence of Annual Assessment Work or a Notice of Intention to Hold must be filed each calender year following the calender year in which the Claim/site was located.

ALL CLAIMS LISTED ON A SINGLE AFFIDAVIT MUST BE CONTIGUOUS.

1. State of Arizona, County of GRAHAM ss:
2. I, (Name) WILLIAM A. FERGUSON - RAY ORR (THATCHER) AZ)
3. Reside at (Address) 1943 LONE STAR ROAD
City SAFFORD, County GRAHAM, State AZ, Zip 85546

being duly sworn, deposes and says that he/she is a citizen of the United States, more than eighteen years of age, that all of the facts set forth in this affidavit/notice, subject to the provisions and penalties of 18 USC 1001 pertaining to the filing of false, fictitous, or fraudulent statements with the United States, are true and correct according to the best of my knowledge, information and belief.

4. Owner's Name and Address (if not shown in items 1-3 above) CHECK HERE IF THIS IS A CHANGE OF ADDRESS ☐

5. That I am personally acquainted with the mining claim(s). The work and improvements were made by and at the expense of the owner(s) of said claim(s). Said contiguous group of claims, listed on the reverse side of this document, are situated in the LONE STAR Mining District, GRAHAM County, Arizona

6. That between the dates starting at 12 o'clock noon on September 1, 1996 and ending at 12 o'clock noon on September 1, 1997 at least $ 100 PER CLAIM dollars worth of work and improvements were done and performed upon said claim(s) or upon one or more of a contiguous group of claims for the benefit of all, or wholly or partly outside of a contiguous group of claims for the benefit of all, not including the location work.

7. That the following persons were employed to perform the work and improvements described herein: WILLIAM A. FERGUSON RAY ORR, WAYNE FERGUSON, GARY FERGUSON, GLEN ORR

8. That the work and improvements performed were: REBUILT & REPAINTED MONUMENTS AS NEEDED, CLEANED ASSESSMENT HOLES.

9. Dated 8-12-97, Signature William A Ferguson

SUBSCRIBED AND SWORN TO before me, a Notary Public, this 12 day of August 1997

by

Notary Public Marjorie E. Hodges

For BLM Use Only

OFFICIAL SEAL MARJORIE E. HODGES Notary Public - State of Arizona GRAHAM COUNTY My Comm. Expires July 23, 1999

VERIFIED

DOCK00537PG0499

ENTERED IN COMPU
12/02/97

If the claims/sites have consecutive BLM #'s and are in the same Township, Range and Section(s), they may be listed as follows:

SAMPLE 1-10 A MC 19640-49 Dkt/Pg # 1025/1-10 (or) RECORDING # 9106173-82 4N 20W 36

	CLAIM/SITE NAME	SERIAL NUMBER	Dkt/Pg or Recording # of ORIGINAL LOCATION NOTICE	D	P	TWN SHP	RNG	SEC(S)
1.	SKYVIEW #4	A MC 69627		188	318	T5S	R26E	14
2.	SKYVIEW #5	A MC 69628		188	319	T5S	R26E	13-14
3.	SKYVIEW #23	A MC 69646		186	51	T5S	R26E	14-23
4.	SKYVIEW #25	A MC 69648		186	53	T5S	R26E	23
5.	SKYVIEW #27	A MC 69650		186	55	T5S	R26E	23
6.	SKYVIEW #29	A MC 69652		186	57	T5S	R26E	23
7.	SKYVIEW #32	A MC 69655		186	60	T5S	R26E	13-14-23
8.	SKYVIEW #33	A MC 69656		186	61	T5S	R26E	22-23
9.	SKYVIEW #34	A MC 69657		186	62	T5S	R26E	22-23
10.	SKYVIEW #35	A MC 69658		186	63	T5S	R26E	22-23
11.		A MC						
12.		A MC						
13.		A MC						
14.		A MC						
15.		A MC						
16.		A MC						
17.		A MC						
18.		A MC						
19.		A MC						
20.		A MC						
21.		A MC						
22.		A MC						
23.		A MC						
24.		A MC						
25.		A MC						
26.		A MC						
27.		A MC						
28.		A MC						
29.		A MC						
30.		A MC						

VERIFIED

8/12/97 2:30PM $14.00 #6704

STATE OF ARIZONA, County of Graham, ss Fee $____ No.____
I hereby certify that the within instrument was filed and recorded at request of Gary L. Ferguson
In Docket No. 537 Page 381-2 and Indexed in ADL
Witness my hand and official seal the day and year aforesaid.
SHIRLEY ANGLE
COUNTY RECORDER BY Kathy Rogers Deputy

RECORDER GRAHAM COUNTY ARIZONA

Return Document to:

Telephone # ( )-

For BLM Use Only

RECEIVED BUREAU OF LAND MANAGEMENT
AUG 21 10 02 AM '97
ARIZONA STATE OFFICE PHOENIX, ARIZONA

CHECK ONE

☒ **AFFIDAVIT OF PERFORMANCE OF ANNUAL WORK**
Also fill in ITEMS 1 through 9 and the reverse side of this document.

☐ **NOTICE OF INTENTION TO HOLD**
I intend to hold the claim(s) /site(s) listed on the reverse side of this document for the calender year 19____. Also fill in ITEMS 1 through 4 and ITEM 9.

NOTICES OF INTENTION TO HOLD ARE FOR MILL SITES AND TUNNEL SITES OR FOR MINING CLAIMS WHEN ASSESSMENT WORK HAS NOT BEEN DONE, REGARDLESS OF WHETHER THE ANNUAL ASSESSMENT HAS BEEN SUSPENDED, DEFERRED, OR NOT YET ACCRUED. THE FILING OF A NOTICE OF INTENTION TO HOLD SHALL NOT RELIEVE THE OWNER OF COMPLYING WITH FEDERAL AND STATE LAWS PERTAINING TO THE PERFORMANCE OF ANNUAL ASSESSMENT WORK. NOTICES OF INTENTION TO HOLD FOR MILL SITES OR TUNNEL SITES NEED NOT BE COUNTY RECORDED. FOR MINING CLAIMS THE FORM FILED WITH BLM MUST BE IDENTICAL TO THE ONE THAT WAS OR WILL BE FILED WITH THE COUNTY.

Evidence of Annual Assessment Work or a Notice of Intention to Hold must be filed each calender year following the calender year in which the Claim/site was located.

ALL CLAIMS LISTED ON A SINGLE AFFIDAVIT MUST BE CONTIGUOUS.

1. State of Arizona, County of GRAHAM ss: SHERMAN
2. I, (Name) GARY L. FERGUSON - ETHEL
3. Reside at (Address) 1997 LONE STAR RD
City SAFFORD, County GRAHAM, State AZ, Zip 85546

being duly sworn, deposes and says that he/she is a citizen of the United States, more than eighteen years of age, that all of the facts set forth in this affidavit/notice, subject to the provisions and penalties of 18 USC 1001 pertaining to the filing of false, fictitous, or fraudulent statements with the United States, are true and correct according to the best of my knowledge, information and belief.

4. Owner's Name and Address (If not shown in Items 1-3 above) CHECK HERE IF THIS IS A CHANGE OF ADDRESS ☐

5. That I am personally acquainted with the mining claim(s). The work and improvements were made by and at the expense of the owner(s) of said claim(s). Said contiguous group of claims, listed on the reverse side of this document, are situated in the LONE STAR Mining District, GRAHAM County, Arizona

6. That between the dates starting at 12 o'clock noon on September 1, 19 96 and ending at 12 o'clock noon on September 1, 19 97 at least $ 100 PER CLAIM dollars worth of work and improvements were done and performed upon said claim(s) or upon one or more of a contiguous group of claims for the benefit of all, or wholly or partly outside of a contiguous group of claims for the benefit of all, not including the location work.

7. That the following persons were employed to perform the work and improvements described herein: GARY L. FERGUSON BILL FERGUSON, WAYNE FERGUSON, JAY ORR.

8. That the work and improvements performed were: REPLACED, REPAINTED AND REBUILT DAMAGED OR DESTROYED MONUMENTS, CLEANED ASSESSMENT HOLES, WORKED ON ROADWAY

9. Dated August 11, 1997 Signature Gary L. Ferguson

SUBSCRIBED AND SWORN TO before me, a Notary Public, this 11th day of August 19 97

by JAYME LUCAS

Notary Public Jayme Lucas

JAYME LUCAS NOTARY PUBLIC GRAHAM COUNTY, AZ

For BLM Use Only

DOCK00537PG0381

ENTERED IN COMPUTER
12/4/97

If the claims/sites have consecutive BLM #'s and are in the same Township, Range and Section(s), they may be listed as follows:

SAMPLE 1-10 A MC 19640-49 Dkt/Pg # 1025/1-10 (or) RECORDING # 9106173-82 4N 20W 36

	CLAIM/SITE NAME	SERIAL NUMBER	Dkt/Pg or Recording # of ORIGINAL LOCATION NOTICE		TWN SHP	RNG	SEC(S)
			DK	P			
1.	SKYVIEW #1	A MC 69624	188	315	T5S	R26E	23-14
2.	SKYVIEW #22	A MC 69645	186	50	T5S	R26E	23
3.	SKYVIEW #24	A MC 69647	186	52	T5S	R26E	23
4.	SKYVIEW #26	A MC 69649	186	54	T5S	R26E	23
5.	SKYVIEW #28	A MC 69651	186	56	T5S	R26E	23
6.	SKYVIEW #30	A MC 69653	186	58	T5S	R26E	23
7.	SKYVIEW #31	A MC 69654	186	59	T5S	R26E	23
8.	SKYVIEW #36	A MC 69659	186	64	T5S	R26E	23-14
9.	SKYVIEW #37	A MC 69660	186	65	T5S	R26E	23-14
10.	SKYVIEW #38	A MC 69661	186	67	T5S	R26E	23-22
11.		A MC					
12.		A MC					
13.		A MC					
14.		A MC					
15.		A MC					
16.		A MC					
17.		A MC					
18.		A MC					
19.		A MC					
20.		A MC					
21.		A MC					
22.		A MC					
23.		A MC					
24.		A MC					
25.		A MC					
26.		A MC					
27.		A MC					
28.		A MC					
29.		A MC					
30.		A MC					

DOC# 0065376 0382

8-14-97 2:30 PM 14 | 6742

STATE OF ARIZONA, County of Graham, ss Fee $____ No.____

I hereby certify that the within instrument was filed and recorded at request of Gary Wayne Ferguson

In Docket No. 537 Page 476-7 and indexed in ADL

Witness my hand and official seal the day and year aforesaid.

SHIRLEY ANGLE
COUNTY RECORDER BY Shirley Angle Deputy

RECORDER GRAHAM COUNTY, ARIZONA

Return Document to:

Telephone # ( )-

For BLM Use Only

AZ-3850-1 (July 1992)

RECEIVED
BUREAU OF
LAND MANAGEMENT
AUG 21 10 02 AM '97
ARIZONA
STATE OFFICE
PHOENIX, ARIZONA

CHECK ONE

☒ **AFFIDAVIT OF PERFORMANCE OF ANNUAL WORK**
Also fill in ITEMS 1 through 9 and the reverse side of this document.

☐ **NOTICE OF INTENTION TO HOLD**
I intend to hold the claim(s) /site(s) listed on the reverse side of this document for the calender year 19___. Also fill in ITEMS 1 through 4 and ITEM 9

NOTICES OF INTENTION TO HOLD ARE FOR MILL SITES AND TUNNEL SITES OR FOR MINING CLAIMS WHEN ASSESSMENT WORK HAS NOT BEEN DONE, REGARDLESS OF WHETHER THE ANNUAL ASSESSMENT HAS BEEN SUSPENDED, DEFERRED, OR NOT YET ACCRUED. THE FILING OF A NOTICE OF INTENTION TO HOLD SHALL NOT RELIEVE THE OWNER OF COMPLYING WITH FEDERAL AND STATE LAWS PERTAINING TO THE PERFORMANCE OF ANNUAL ASSESSMENT WORK. NOTICES OF INTENTION TO HOLD FOR MILL SITES OR TUNNEL SITES NEED NOT BE COUNTY RECORDED. FOR MINING CLAIMS THE FORM FILED WITH BLM MUST BE IDENTICAL TO THE ONE THAT WAS OR WILL BE FILED WITH THE COUNTY.

Evidence of Annual Assessment Work or a Notice of Intention to Hold must be filed each calender year following the calender year in which the Claim/site was located.

ALL CLAIMS LISTED ON A SINGLE AFFIDAVIT MUST BE CONTIGUOUS.

1. State of Arizona, County of GRAHAM ss:
2. I, (Name) GARY WAYNE FERGUSON - TERRI FERGUSON
3. Reside at (Address) _____
City SAFFORD, County GRAHAM, State AZ, Zip 85546

being duly sworn, deposes and says that he/she is a citizen of the United States, more than eighteen years of age, that all of the facts set forth in this affidavit/notice, subject to the provisions and penalties of 18 USC 1001 pertaining to the filing of false, fictitous, or fraudulent statements with the United States, are true and correct according to the best of my knowledge, information and belief.

4. Owner's Name and Address (If not shown in Items 1-3 above) CHECK HERE IF THIS IS A CHANGE OF ADDRESS ☒

5. That I am personally acquainted with the mining claim(s). The work and improvements were made by and at the expense of the owner(s) of said claim(s). Said contiguous group of claims, listed on the reverse side of this document, are situated in the LOVE STAR Mining District, GRAHAM County, Arizona

6. That between the dates starting at 12 o'clock noon on September 1, 1996 and ending at 12 o'clock noon on September 1, 1997 at least $ 100 PER CLAIM dollars worth of work and improvements were done and performed upon said claim(s) or upon one or more of a contiguous group of claims for the benefit of all, or wholly or partly outside of a contiguous group of claims for the benefit of all, not including the location work.

7. That the following persons were employed to perform the work and improvements described herein: WAYNE FERGUSON RAY ORR, BILL FERGUSON, GARY FERGUSON

8. That the work and improvements performed were: IMPROVED MONUMENTS REPAINTING AND REBUILDING AS NEEDED, WORKED ON ASSESSMENT HOLES

9. Dated 8-12-97 Signature Gary Wayne Ferguson

SUBSCRIBED AND SWORN TO before me, a Notary Public, this 12th day of AUGUST 1997

by _____

Notary Public Tracey Chavez

For BLM Use Only

TRACEY CHAVEZ
Notary Public - Arizona
APACHE COUNTY
My Commission Expires
MAY 22, 1999

DOCK 00537 PG 0476

ENTERED IN COMP...
12/2/97

If the claims/sites have consecutive BLM #'s and are in the same Township, Range and Section(s) they may be listed as follows:

SAMPLE 1-10 A MC 19640-49 Dkt/Pg # 1025/1-10 (or) RECORDING # 9106173-82 4N 20W 36

CLAIM/SITE NAME	SERIAL NUMBER	Dkt/Pg or Recording # of ORIGINAL LOCATION NOTICE		TWN SHP	RNG	SEC(S)
		D	P			
1. SKYVIEW #2	A MC 69625	188	316	T5S	R16E	14
2. SKYVIEW #3	A MC 69626	188	317	T5S	R16E	14
3. SKYVIEW #6	A MC 69629	188	320	T5S	R16E	13-14
4. SKYVIEW #7	A MC 69630	188	321	T5S	R16E	14
5. SKYVIEW #8	A MC 69631	188	322	T5S	R16E	14
6. SKYVIEW #9	A MC 69632	188	323	T5S	R16E	14
7. SKYVIEW #13	A MC 69636	188	409	T5S	R16E	13-14
8. SKYVIEW #14	A MC 69637	188	410	T5S	R16E	13-14
9. SKYVIEW #15	A MC 69638	188	411	T5S	R16E	13-14
10. SKYVIEW #16	A MC 69639	188	412	T5S	R16E	14
11.	A MC					
12.	A MC					
13.	A MC					
14.	A MC					
15.	A MC					
16.	A MC					
17.	A MC					
18.	A MC					
19.	A MC					
20.	A MC					
21.	A MC					
22.	A MC					
23.	A MC					
24.	A MC					
25.	A MC					
26.	A MC					
27.	A MC					
28.	A MC					
29.	A MC					
30.	A MC					

DOCK00537PG0477

Form 1370-41
(March 1984)

UNITED STATES
DEPARTMENT OF THE INTERIOR
BUREAU OF LAND MANAGEMENT

RECEIPT AND ACCOUNTING ADVICE

NO. 2372419 04

TC/AZ 08/21/97

Subject: AFFIDAVITS OF ASSESSMENT WORK - 30 2 32 12 150.00

Applicant:

GARY L FERGUSON
1997 LONESTAR RD
SAFFORD AZ 85546

Remitter: CK 874072585

Assignor:

LEASE MANAGEMENT DATA ☐NEW ☐UPDATE ☐PAYMENT

ORIGINAL SERIAL NO.	ASG.	TYPE	ST.	CTY.	FUND SYMBOL	ACRES/UNITS	RATE
AMC 69627, ET AL							

AMOUNT	ANV. DATE	EXP. DATE	BILL CYC.	S/C	DISTRICT	NEXT BILL	MISC. DATA	U of M	ACTUAL UNITS

ASSIGNMENT SERIAL NO.	ASG.	TYPE	ST.	CTY.	FUND SYMBOL	ACRES/UNITS	RATE

AMOUNT	ANV. DATE	EXP. DATE	BILL CYC.	S/C	DISTRICT	NEXT BILL	MISC. DATA	U of M	ACTUAL UNITS

APPLY REMITTANCE

ACTION	FUND SYMBOL	CTY.	AMOUNT
FILING FEE			
RENTAL			
UNEARNED			
REFUND			
TOTAL			
AMOUNT DUE			

Remarks:

BY: DATE:

☐ Lease in Escrow?
☐ KGS? Of Interest?
☐ Auto Escalates? Operating Rights?
☐ Auto Renew? Operator
Bond Filed?

FOR MMS USE ONLY

BILLEE NUMBER		FOREST REFUGE
OCS SECTION CODE		

CASE FOLDER COPY

Form 1370-41
(March 1984)

UNITED STATES
DEPARTMENT OF THE INTERIOR
BUREAU OF LAND MANAGEMENT

RECEIPT AND ACCOUNTING ADVICE

NO. 2372419 04

TC/AZ 08/21/97

Subject: APPIDAVITS OF ASSESSMENT WORK - 30 2 32 12 150.00

Applicant:

GARY L FERGUSON
1997 LONESTAR RD
SAFFORD AZ 85546

Remitter: CK 874072585

Assignor:

LEASE MANAGEMENT DATA ☐NEW ☐UPDATE ☐PAYMENT

ORIGINAL SERIAL NO.	ASG.	TYPE		ST.	CTY.	FUND SYMBOL				ACRES/UNITS	RATE
AMC 69627, ET AL											

AMOUNT	ANV. DATE	EXP. DATE	BILL CYC.	S/C	DISTRICT	NEXT BILL	MISC. DATA	U of M	ACTUAL UNITS

ASSIGNMENT SERIAL NO.	ASG.	TYPE		ST.	CTY.	FUND SYMBOL				ACRES/UNITS	RATE

AMOUNT	ANV. DATE	EXP. DATE	BILL CYC.	S/C	DISTRICT	NEXT BILL	MISC. DATA	U of M	ACTUAL UNITS

APPLY REMITTANCE

ACTION	FUND SYMBOL	CTY.	AMOUNT
FILING FEE			
RENTAL			
UNEARNED			
REFUND			
TOTAL			
AMOUNT DUE			

Remarks:

BY: DATE:

☐ Lease in Escrow?
☐ KGS?
☐ Auto Escalates?
☐ Auto Renew?

Of Interest?
Operating Rights?
Operator
Bond Filed?

FOR MMS USE ONLY

BILLEE NUMBER		FOREST REFUGE
OCS SECTION CODE		

ACCOUNTING ADVICE COPY

Form 3830-2
(July 1994)

UNITED STATES
DEPARTMENT OF THE INTERIOR
BUREAU OF LAND MANAGEMENT

MAINTENANCE FEE PAYMENT WAIVER CERTIFICATION

266

FORM APPROVED
OMB NO. 1004-0114
Expires: March 31, 1997
97-98

This small miner waiver is filed to hold the claims/sites listed below for the assessment year beginning at noon on the first September 1 following the official filing of this form with BLM.

The undersigned owner(s) of the mining claims/sites listed below hereby certify under penalty of 18 U.S.C. 1001 and 43 U.S.C. 1212 that:

I/We control, or will control, ten or fewer mining claims/sites located and maintained on Federal land in the United States of America on the August 31 that is one day before the beginning of the assessment year indicated in line one above.

I/We have/will performed/perform assessment work upon the claims listed below for the current assessment year as of the August 31 indicated in line three above. This work meets the requirements of the General Mining Law of 1872, *as amended;* the Act of August 10, 1993; and the regulations at 43 CFR 3833 and 3850. Such work will be described on our affidavit of labor.

69530

The mining claims and sites for which the above waiver from payment of the maintenance fees is made are:

	CLAIM NAME	BLM RECORDATION SERIAL NUMBER
1.	SKYVIEW #1	AMC 69624
2.	SKYVIEW #22	AMC 69645
3.	SKYVIEW #24	AMC 69647
4.	SKYVIEW #26	AMC 69649
5.	SKYVIEW #28	AMC 69651
6.	SKYVIEW #30	AMC 69653
7.	SKYVIEW #31	AMC 69654
8.	SKYVIEW #36	AMC 69659
9.	SKYVIEW #37	AMC 69660
10.	SKYVIEW #38	AMC 69661

All owner(s) of the above mining claims and sites are filing for this waiver.

I/We understand and acknowledge that pursuant to 43 U.S.C. 1212 and 18 U.S.C. 1001, the filing of a false, fictitious, or fraudulent document with the Bureau of Land Management may result in a fine of up to $10,000, a prison term not to exceed five years, or both.

GARY L. FERGUSON — Gary L. Ferguson
(Owner's Name - Please Print) (Owner's Signature)

1997 LONESTAR RD — SAFFORD — AZ — 85546
(Street or P.O. Box) (City) (State) (Zip Code)

PEGGY J FERGUSON — Peggy Ferguson
(Owner's Name - Please Print) (Owner's Signature)

1997 LONE STAR RD — SAFFORD — AZ — 85546
(Street or P.O. Box) (City) (State) (Zip Code)

ETHEL SHERMAN — Ethel Sherman
(Owner's Name - Please Print) (Owner's Signature)

3138 W. 8TH ST — THATCHER — AZ — 85552
(Street or P.O. Box) (City) (State) (Zip Code)

(Owner's Name - Please Print) (Owner's Signature)

(Street or P.O. Box) (City) (State) (Zip Code)

(Continued on reverse)

ENTERED IN COMPUTER
8/25/97 DM

(Owner's Name - Please Print)	(Owner's Signature)		
(Street or P.O. Box)	(City)	(State)	(Zip Code)
(Owner's Name - Please Print)	(Owner's Signature)		
(Street or P.O. Box)	(City)	(State)	(Zip Code)
(Owner's Name - Please Print)	(Owner's Signature)		
(Street or P.O. Box)	(City)	(State)	(Zip Code)
(Owner's Name - Please Print)	(Owner's Signature)		
(Street or P.O. Box)	(City)	(State)	(Zip Code)

INSTRUCTIONS

1. This certification of waiver from payment of maintenance fees is made under the provisions of the Act of August 10, 1993 (107 Stat. 312 [1993]), and §1744 of Title 43 and §28-28k of Title 30 of the United States Code; and the regulations thereunder (43 CFR 3833 and 3850).
2. This waiver must be filed in advance of the assessment year for which a waiver is sought, but in no event be filed later than the August 31st preceding the assessment year for which the waiver is sought.
3. You must still record your affidavit of assessment work for claims listed and/or Notices of Intention to Hold for any sites listed with the BLM by each December 30th, and the local recording office under State law, as in the past.
4. This waiver must be filed in the BLM State Office where the mining claims are recorded.
5. If the claims and sites are located in more than one State, a separate waiver form must be filed in each State in which they are held. The total number of claims and sites listed on separate waiver forms cannot exceed ten.
6. All claim names and Bureau of Land Management (BLM) serial numbers must be listed for all mining claims and sites for which a waiver is sought.
7. All owners and their addresses must be listed.
8. This waiver form must be signed by all of the owners or their designated agent. If an agent is designated, a statement appointing the agent, must be submitted with this certification, if a designation of agent is not currently on file with the BLM State office where your claims and sites are recorded.
9. Mining claims and sites held by a husband and wife, either jointly or individually, or their children under the age of discretion, shall be counted towards the 10 claim limit. Mining claims and sites held in co-ownership, or by an association of locators, by a partnership, or by a corporation shall be counted towards the 10 claim limit for claimants that have an interest in these entities.
10. Failure to pay the maintenance fee or meet the requirements for waiver from payment of the maintenance fee by any August 31st deadline for the following assessment year shall cause the mining claims and sites to be declared null and void.

NOTICE

The Privacy Act of 1974 and the regulation in 43 CFR 2.48(d) provide that you be furnished the following information in connection with the information required by this certification of exemption from rental fees form.

AUTHORITY: 30 U.S.C. 28-28e; 43 U.S.C. 1201, 1740, and 1744; and the Act of August 10, 1993 (107 Stat. 312); 43 CFR 3833 and 3850.

PRINCIPLE PURPOSE: This information is to be used to verify that the owner(s) of a mining claim has complied with the Act of August 10, 1993 (107 Stat. 312), and is entitled to perform assessment work in lieu of paying the maintenance fee for the mining claims listed on this form.

ROUTINE USE: (1) Adjudication of the claimant(s) certification of waiver from paying the maintenance fee otherwise required by the Act of August 10, 1993 (107 Stat. 312). (2) Disclosure may be made to appropriate Federal agencies when location is made within the agency's geographic area of responsibility. (3) Information from the record and/or the record will be transferred to the appropriate Federal, State, or local agency, or a member of the public in response to a specific request for pertinent information. (4) Information may also be provided to the Department of Justice or in a proceeding before a court or adjudicative body; or to Federal, State, local or foreign agencies when needed for enforcement of civil or criminal codes or applicable regulations concerning title rights upon the public land.

EFFECT OF NOT PROVIDING INFORMATION: Disclosure of this information is required by the Act of August 10, 1993 (107 Stat. 312) and 43 CFR 3833 for those owner(s) wishing to take the small miners waiver allowed under 43 CFR 3833 and 3850. Failure to supply the information required in this form to support the owner(s) certification of waiver from payment of the otherwise required maintenance fees will result in the waiver being disallowed and the mining claims declared null and void by the Bureau of Land Management (BLM).

The Paperwork Reduction Act of 1980 (44 U.S.C. 3501, et seq.) requires us to tell you that:

This information is being collected to allow the BLM to determine if you qualify for a waiver from the payment of $100 per mining claim maintenance fee established by the Act of August 10, 1993 (107 Stat. 312) and the implementing regulations at 43 CFR 3833 and 3850. A response to this request is required in accordance with the statute (107 Stat. 312) to retain your benefit.

BURDEN HOURS STATEMENT

Public reporting burden for this form is estimated to average 5 minutes per response, including time to review instructions, gathering and maintaining data, and completing and reviewing the form. Direct comments regarding this burden estimate, or any other aspect of this form, to the Department of the Interior, Bureau of Land Management, Information Collection Clearance Officer (871), 1849 C Street, N.W., Washington, D.C. 20240; and the Office of Management and Budget, Paperwork Reduction Project (1004-0114), Washington, D.C. 20503.

FOR OFFICIAL USE ONLY

RECEIVED
BUREAU OF
LAND MANAGEMENT
AUG 21 10 01 AM '97
ARIZONA
STATE OFFICE
PHOENIX, ARIZONA

Form 3820-2
(July 1994)

UNITED STATES
DEPARTMENT OF THE INTERIOR
BUREAU OF LAND MANAGEMENT

265

FORM APPROVED
OMB NO. 1004-0114
Expires: March 31, 1997
97-98

MAINTENANCE FEE PAYMENT WAIVER CERTIFICATION

This small miner waiver is filed to hold the claims/sites listed below for the assessment year beginning at noon on the first September 1 following the official filing of this form with BLM.

The undersigned owner(s) of the mining claims/sites listed below hereby certify under penalty of 18 U.S.C. 1001 and 43 U.S.C. 1212 that:

I/We control, or will control, ten or fewer mining claims/sites located and maintained on Federal land in the United States of America on the August 31 that is one day before the beginning of the assessment year indicated in line one above.

I/We have/will performed/perform assessment work upon the claims listed below for the current assessment year as of the August 31 indicated in line three above. This work meets the requirements of the General Mining Law of 1872, *as amended;* the Act of August 10, 1993; and the regulations at 43 CFR 3833 and 3850. Such work will be described on our affidavit of labor.

69530

The mining claims and sites for which the above waiver from payment of the maintenance fees is made are:

	CLAIM NAME	BLM RECORDATION SERIAL NUMBER
1.	SKYVIEW #4	AMC 69627
2.	SKYVIEW #5	AMC 69628
3.	SKYVIEW #23	AMC 69646
4.	SKYVIEW #25	AMC 69648
5.	SKYVIEW #27	AMC 69650
6.	SKYVIEW #29	AMC 69652
7.	SKYVIEW #32	AMC 69655
8.	SKYVIEW #33	AMC 69656
9.	SKYVIEW #34	AMC 69657
10.	SKYVIEW #35	AMC 69658

All owner(s) of the above mining claims and sites are filing for this waiver.

I/We understand and acknowledge that pursuant to 43 U.S.C. 1212 and 18 U.S.C. 1001, the filing of a false, fictitious, or fraudulent document with the Bureau of Land Management may result in a fine of up to $10,000, a prison term not to exceed five years, or both.

WILLIAM A. FERGUSON — William A Ferguson
(Owner's Name - Please Print) (Owner's Signature)

1943 E LONESTAR RD — SAFFORD — AZ — 85546
(Street or P.O. Box) (City) (State) (Zip Code)

KRISTIN ELLEN FERGUSON — Kristin E. Ferguson
(Owner's Name - Please Print) (Owner's Signature)

1943 E LONESTAR RD — SAFFORD — AZ — 85546
(Street or P.O. Box) (City) (State) (Zip Code)

RAYMOND D. ORR — Raymond D Orr
(Owner's Name - Please Print) (Owner's Signature)

P.O BOX 611 — THATCHER — AZ — 85552
(Street or P.O. Box) (City) (State) (Zip Code)

KIMBERLY S. ORR — Kimberly S. Orr
(Owner's Name - Please Print) (Owner's Signature)

P.O BOX 611 — THATCHER — AZ — 85552
(Street or P.O. Box) (City) (State) (Zip Code)

ENTERED IN COMPUTER
8/22/97 MH

(Continued on reverse)

(Owner's Name - Please Print)	(Owner's Signature)		
(Street or P.O. Box)	(City)	(State)	(Zip Code)
(Owner's Name - Please Print)	(Owner's Signature)		
(Street or P.O. Box)	(City)	(State)	(Zip Code)
(Owner's Name - Please Print)	(Owner's Signature)		
(Street or P.O. Box)	(City)	(State)	(Zip Code)
(Owner's Name - Please Print)	(Owner's Signature)		
(Street or P.O. Box)	(City)	(State)	(Zip Code)

INSTRUCTIONS

1. This certification of waiver from payment of maintenance fees is made under the provisions of the Act of August 10, 1993 (107 Stat. 312 [1993]), and §1744 of Title 43 and §28-28k of Title 30 of the United States Code; and the regulations thereunder (43 CFR 3833 and 3850).
2. This waiver must be filed in advance of the assessment year for which a waiver is sought, but in no event be filed later than the August 31st preceding the assessment year for which the waiver is sought.
3. You must still record your affidavit of assessment work for claims listed and/or Notices of Intention to Hold for any sites listed with the BLM by each December 30th, and the local recording office under State law, as in the past.
4. This waiver must be filed in the BLM State Office where the mining claims are recorded.
5. If the claims and sites are located in more than one State, a separate waiver form must be filed in each State in which they are held. The total number of claims and sites listed on separate waiver forms cannot exceed ten.
6. All claim names and Bureau of Land Management (BLM) serial numbers must be listed for all mining claims and sites for which a waiver is sought.
7. All owners and their addresses must be listed.
8. This waiver form must be signed by all of the owners or their designated agent. If an agent is designated, a statement appointing the agent, must be submitted with this certification, if a designation of agent is not currently on file with the BLM State office where your claims and sites are recorded.
9. Mining claims and sites held by a husband and wife, either jointly or individually, or their children under the age of discretion, shall be counted towards the 10 claim limit. Mining claims and sites held in co-ownership, or by an association of locators, by a partnership, or by a corporation shall be counted towards the 10 claim limit for claimants that have an interest in these entities.
10. Failure to pay the maintenance fee or meet the requirements for waiver from payment of the maintenance fee by any August 31st deadline for the following assessment year shall cause the mining claims and sites to be declared null and void.

NOTICE

The Privacy Act of 1974 and the regulation in 43 CFR 2.48(d) provide that you be furnished the following information in connection with the information required by this certification of exemption from rental fees form.

AUTHORITY: 30 U.S.C. 28-28e; 43 U.S.C. 1201, 1740, and 1744; and the Act of August 10, 1993 (107 Stat. 312); 43 CFR 3833 and 3850.

PRINCIPLE PURPOSE: This information is to be used to verify that the owner(s) of a mining claim has complied with the Act of August 10, 1993 (107 Stat. 312), and is entitled to perform assessment work in lieu of paying the maintenance fee for the mining claims listed on this form.

ROUTINE USE: (1) Adjudication of the claimant(s) certification of waiver from paying the maintenance fee otherwise required by the Act of August 10, 1993 (107 Stat. 312). (2) Disclosure may be made to appropriate Federal agencies when location is made within the agency's geographic area of responsibility. (3) Information from the record and/or the record will be transferred to the appropriate Federal, State, or local agency, or a member of the public in response to a specific request for pertinent information. (4) Information may also be provided to the Department of Justice or in a proceeding before a court or adjudicative body; or to Federal, State, local or foreign agencies when needed for enforcement of civil or criminal codes or applicable regulations concerning title rights upon the public land.

EFFECT OF NOT PROVIDING INFORMATION: Disclosure of this information is required by the Act of August 10, 1993 (107 Stat. 312) and 43 CFR 3833 for those owner(s) wishing to take the small miners waiver allowed under 43 CFR 3833 and 3850. Failure to supply the information required in this form to support the owner(s) certification of waiver from payment of the otherwise required maintenance fees will result in the waiver being disallowed and the mining claims declared null and void by the Bureau of Land Management (BLM).

The Paperwork Reduction Act of 1980 (44 U.S.C. 3501, et seq.) requires us to tell you that:

This information is being collected to allow the BLM to determine if you qualify for a waiver from the payment of $100 per mining claim maintenance fee established by the Act of August 10, 1993 (107 Stat. 312) and the implementing regulations at 43 CFR 3833 and 3850. A response to this request is required in accordance with the statute (107 Stat. 312) to retain your benefit.

BURDEN HOURS STATEMENT

Public reporting burden for this form is estimated to average 5 minutes per response, including time to review instructions, gathering and maintaining data, and completing and reviewing the form. Direct comments regarding this burden estimate, or any other aspect of this form, to the Department of the Interior, Bureau of Land Management, Information Collection Clearance Officer (871), 1849 C Street, N.W., Washington, D.C. 20240; and the Office of Management and Budget, Paperwork Reduction Project (1004-0114), Washington, D.C. 20503.

FOR OFFICIAL USE ONLY

RECEIVED
BUREAU OF
LAND MANAGEMENT
AUG 21 10 01 AM '97
ARIZONA
STATE OFFICE
PHOENIX, ARIZONA

Form 3830-2
(July 1994)

UNITED STATES
DEPARTMENT OF THE INTERIOR
BUREAU OF LAND MANAGEMENT

MAINTENANCE FEE PAYMENT WAIVER CERTIFICATION

264

FORM APPROVED
OMB NO. 1004-0114
Expires: March 31, 1997
97-98

This small miner waiver is filed to hold the claims/sites listed below for the assessment year beginning at noon on the first September 1 following the official filing of this form with BLM.

The undersigned owner(s) of the mining claims/sites listed below hereby certify under penalty of 18 U.S.C. 1001 and 43 U.S.C. 1212 that:

I/We control, or will control, ten or fewer mining claims/sites located and maintained on Federal land in the United States of America on the August 31 that is one day before the beginning of the assessment year indicated in line one above.

I/We have/will performed/perform assessment work upon the claims listed below for the current assessment year as of the August 31 indicated in line three above. This work meets the requirements of the General Mining Law of 1872, *as amended;* the Act of August 10, 1993; and the regulations at 43 CFR 3833 and 3850. Such work will be described on our affidavit of labor.

69530

The mining claims and sites for which the above waiver from payment of the maintenance fees is made are:

	CLAIM NAME	BLM RECORDATION SERIAL NUMBER
1.	SKYVIEW # 2	AMC 69625
2.	SKYVIEW # 3	AMC 69626
3.	SKYVIEW # 6	AMC 69629
4.	SKYVIEW # 7	AMC 69630
5.	SKYVIEW # 8	AMC 69631
6.	SKYVIEW # 9	AMC 69632
7.	SKYVIEW # 13	AMC 69636
8.	SKYVIEW # 14	AMC 69637
9.	SKYVIEW # 15	AMC 69638
10.	SKYVIEW # 16	AMC 69639

All owner(s) of the above mining claims and sites are filing for this waiver.

I/We understand and acknowledge that pursuant to 43 U.S.C. 1212 and 18 U.S.C. 1001, the filing of a false, fictitious, or fraudulent document with the Bureau of Land Management may result in a fine of up to $10,000, a prison term not to exceed five years, or both.

GARY WAYNE FERGUSON — Gary Wayne Ferguson
(Owner's Name - Please Print) (Owner's Signature)

P.O. Box 1531 — SAFFORD — AZ — 85548
(Street or P.O. Box) (City) (State) (Zip Code)

SARA FERGUSON — Sara Ferguson
(Owner's Name - Please Print) (Owner's Signature)

1216 Tucson St. — Safford — Az. — 85546
(Street or P.O. Box) (City) (State) (Zip Code)

TERRI FERGUSON — Terri L Ferguson
(Owner's Name - Please Print) (Owner's Signature)

5321 W. GRANADA — PHOENIX — AZ — 85035
(Street or P.O. Box) (City) (State) (Zip Code)

ENTERED IN COMPUTER
8/22/97 MH OK

(Owner's Name - Please Print) (Owner's Signature)

(Street or P.O. Box) (City) (State) (Zip Code)

(Continued on reverse)

(Owner's Name - Please Print)	(Owner's Signature)		
(Street or P.O. Box)	(City)	(State)	(Zip Code)
(Owner's Name - Please Print)	(Owner's Signature)		
(Street or P.O. Box)	(City)	(State)	(Zip Code)
(Owner's Name - Please Print)	(Owner's Signature)		
(Street or P.O. Box)	(City)	(State)	(Zip Code)
(Owner's Name - Please Print)	(Owner's Signature)		
(Street or P.O. Box)	(City)	(State)	(Zip Code)

INSTRUCTIONS

1. This certification of waiver from payment of maintenance fees is made under the provisions of the Act of August 10, 1993 (107 Stat. 312 [1993]), and §1744 of Title 43 and §28-28k of Title 30 of the United States Code; and the regulations thereunder (43 CFR 3833 and 3850).
2. This waiver must be filed in advance of the assessment year for which a waiver is sought, but in no event be filed later than the August 31st preceding the assessment year for which the waiver is sought.
3. You must still record your affidavit of assessment work for claims listed and/or Notices of Intention to Hold for any sites listed with the BLM by each December 30th, and the local recording office under State law, as in the past.
4. This waiver must be filed in the BLM State Office where the mining claims are recorded.
5. If the claims and sites are located in more than one State, a separate waiver form must be filed in each State in which they are held. The total number of claims and sites listed on separate waiver forms cannot exceed ten.
6. All claim names and Bureau of Land Management (BLM) serial numbers must be listed for all mining claims and sites for which a waiver is sought.
7. All owners and their addresses must be listed.
8. This waiver form must be signed by all of the owners or their designated agent. If an agent is designated, a statement appointing the agent, must be submitted with this certification, if a designation of agent is not currently on file with the BLM State office where your claims and sites are recorded.
9. Mining claims and sites held by a husband and wife, either jointly or individually, or their children under the age of discretion, shall be counted towards the 10 claim limit. Mining claims and sites held in co-ownership, or by an association of locators, by a partnership, or by a corporation shall be counted towards the 10 claim limit for claimants that have an interest in these entities.
10. Failure to pay the maintenance fee or meet the requirements for waiver from payment of the maintenance fee by any August 31st deadline for the following assessment year shall cause the mining claims and sites to be declared null and void.

NOTICE

The Privacy Act of 1974 and the regulation in 43 CFR 2.48(d) provide that you be furnished the following information in connection with the information required by this certification of exemption from rental fees form.

AUTHORITY: 30 U.S.C. 28-28e; 43 U.S.C. 1201, 1740, and 1744; and the Act of August 10, 1993 (107 Stat. 312); 43 CFR 3833 and 3850.

PRINCIPLE PURPOSE: This information is to be used to verify that the owner(s) of a mining claim has complied with the Act of August 10, 1993 (107 Stat. 312), and is entitled to perform assessment work in lieu of paying the maintenance fee for the mining claims listed on this form.

ROUTINE USE: (1) Adjudication of the claimant(s) certification of waiver from paying the maintenance fee otherwise required by the Act of August 10, 1993 (107 Stat. 312). (2) Disclosure may be made to appropriate Federal agencies when location is made within the agency's geographic area of responsibility. (3) Information from the record and/or the record will be transferred to the appropriate Federal, State, or local agency, or a member of the public in response to a specific request for pertinent information. (4) Information may also be provided to the Department of Justice or in a proceeding before a court or adjudicative body; or to Federal, State, local or foreign agencies when needed for enforcement of civil or criminal codes or applicable regulations concerning title rights upon the public land.

EFFECT OF NOT PROVIDING INFORMATION: Disclosure of this information is required by the Act of August 10, 1993 (107 Stat. 312) and 43 CFR 3833 for those owner(s) wishing to take the small miners waiver allowed under 43 CFR 3833 and 3850. Failure to supply the information required in this form to support the owner(s) certification of waiver from payment of the otherwise required maintenance fees will result in the waiver being disallowed and the mining claims declared null and void by the Bureau of Land Management (BLM).

The Paperwork Reduction Act of 1980 (44 U.S.C. 3501, et seq.) requires us to tell you that:

This information is being collected to allow the BLM to determine if you qualify for a waiver from the payment of $100 per mining claim maintenance fee established by the Act of August 10, 1993 (107 Stat. 312) and the implementing regulations at 43 CFR 3833 and 3850. A response to this request is required in accordance with the statute (107 Stat. 312) to retain your benefit.

BURDEN HOURS STATEMENT

Public reporting burden for this form is estimated to average 5 minutes per response, including time to review instructions, gathering and maintaining data, and completing and reviewing the form. Direct comments regarding this burden estimate, or any other aspect of this form, to the Department of the Interior, Bureau of Land Management, Information Collection Clearance Officer (871), 1849 C Street, N.W., Washington, D.C. 20240; and the Office of Management and Budget, Paperwork Reduction Project (1004-0114), Washington, D.C. 20503.

FOR OFFICIAL USE ONLY



STATE OF ARIZONA, County of Graham, ss Fee ____ 0.____
I hereby certify that the within instrument was filed and recorded
at request of Kristi Ferguson 07-1996 1:25PM $14.00
In Docket No. 512 Page 438-39 and indexed in ADL #4156
Witness my hand and official seal the day and year aforesaid.
SHIRLEY ANGLE
COUNTY RECORDER BY Kathy Rogers Deputy

GRAHAM COUNTY, ARIZONA

AZ-3850-1 (July 1992)

Return Document to:

For BLM Use Only

Telephone # ( )-

RECEIVED
BUREAU OF
LAND MANAGEMENT
Aug 14 9 05 AM '96
ARIZONA
STATE OFFICE
PHOENIX, ARIZONA

CHECK ONE

☒ **AFFIDAVIT OF PERFORMANCE OF ANNUAL WORK**
Also fill in ITEMS 1 through 9 and the reverse side of this document.

☐ **NOTICE OF INTENTION TO HOLD**
I intend to hold the claim(s) /site(s) listed on the reverse side of this document for the calender year 19____. Also fill in ITEMS 1 through 4 and ITEM 9.

NOTICES OF INTENTION TO HOLD ARE FOR MILL SITES AND TUNNEL SITES OR FOR MINING CLAIMS WHEN ASSESSMENT WORK HAS NOT BEEN DONE, REGARDLESS OF WHETHER THE ANNUAL ASSESSMENT HAS BEEN SUSPENDED, DEFERRED, OR NOT YET ACCRUED. THE FILING OF A NOTICE OF INTENTION TO HOLD SHALL NOT RELIEVE THE OWNER OF COMPLYING WITH FEDERAL AND STATE LAWS PERTAINING TO THE PERFORMANCE OF ANNUAL ASSESSMENT WORK. NOTICES OF INTENTION TO HOLD FOR MILL SITES OR TUNNEL SITES NEED NOT BE COUNTY RECORDED. FOR MINING CLAIMS THE FORM FILED WITH BLM MUST BE IDENTICAL TO THE ONE THAT WAS OR WILL BE FILED WITH THE COUNTY.

Evidence of Annual Assessment Work or a Notice of Intention to Hold must be filed each calender year following the calender year in which the Claim/site was located.
ALL CLAIMS LISTED ON A SINGLE AFFIDAVIT MUST BE CONTIGUOUS.

1. State of Arizona, County of GRAHAM ss:
2. I, (Name) WILLIAM A FERGUSON
3. Reside at (Address) 1943 LONE STAR RD
City SAFFORD, County GRAHAM, State AZ Zip 85546

being duly sworn, deposes and says that he/she is a citizen of the United States, more than eighteen years of age, that all of the facts set forth in this affidavit/notice, subject to the provisions and penalties of 18 USC 1001 pertaining to the filing of false, fictitous, or fraudulent statements with the United States, are true and correct according to the best of my knowledge, information and belief.

4. Owner's Name and Address (If not shown in Items 1-3 above) CHECK HERE IF THIS IS A CHANGE OF ADDRESS ☐

5. That I am personally acquainted with the mining claim(s). The work and improvements were made by and at the expense of the owner(s) of said claim(s). Said contiguous group of claims, listed on the reverse side of this document, are situated in the LONE STAR Mining District, GRAHAM County, Arizona

6. That between the dates starting at 12 o'clock noon on September 1, 19 95 and ending at 12 o'clock noon on September 1, 19 96 at least $ 100 00 PER CLAIM dollars worth of work and improvements were done and performed upon said claim(s) or upon one or more of a contiguous group of claims for the benefit of all, or wholly or partly outside of a contiguous group of claims for the benefit of all, not including the location work.

7. That the following persons were employed to perform the work and improvements described herein: WILLIAM A. FERGUSON RAY ORR, GARY L. FERGUSON, WAYNE FERGUSON

8. That the work and improvements performed were: WORKED ON ASSESMENT HOLE WITH BACK HOE. (BLM APPROVED) REPAIRED ROAD WAY, REPAIRED OR REPLACED DAMAGED MONUMENTS AS NEEDED.

9. Dated 8-5-96, Signature William A Ferguson
SUBSCRIBED AND SWORN TO before me, a Notary Public, this 5th day of August 1996
by William Ferguson
Notary Public Jennie Lucas

For BLM Use Only

If the claims/sites have consecutive BLM #'s and are in the same Township, Range and Section(s) they may be listed as follows:

SAMPLE 1-10 A MC 19640-49 Dkt/Pg # 1025/1-10 (or) RECORDING # 9106173-82 4N 20W 36

	CLAIM/SITE NAME	SERIAL NUMBER	Dkt/Pg or Recording # of ORIGINAL LOCATION NOTICE! D	P.	TWN SHP	RNG	SEC(S)
1	SKYVIEW #4	A MC 696 27	188	318	T5S	R26E	14
2	SKYVIEW #5	A MC 696 28	188	319	T5S	R26E	13-14
3	SKYVIEW #23	A MC 696 46	186	51	T5S	R26E	14-23
4	SKYVIEW #25	A MC 696 48	186	53	T5S	R26E	23
5	SKYVIEW #27	A MC 696 50	186	55	T5S	R26E	23
6	SKYVIEW #29	A MC 696 52	186	57	T5S	R26E	23
7	SKYVIEW #32	A MC 696 55	186	60	T5S	R26E	13-14-23
8	SKYVIEW #33	A MC 696 56	186	61	T5S	R26E	22-23
9	SKYVIEW #34	A MC 696 57	186	62	T5S	R26E	22-23
10	SKYVIEW #35	A MC 696 58	186	63	T5S	R26E	22-23
11.		A MC					
12.		A MC					
13.		A MC					
14.		A MC					
15.		A MC					
16.		A MC					
17.		A MC					
18.		A MC					
19.		A MC					
20.		A MC					
21.		A MC					
22.		A MC					
23.		A MC					
24.		A MC					
25.		A MC					
26.		A MC					
27.		A MC					
28.		A MC					
29.		A MC					
30.		A MC					

Form 1370-41
(March 1984)

UNITED STATES
DEPARTMENT OF THE INTERIOR
BUREAU OF LAND MANAGEMENT

RECEIPT AND ACCOUNTING ADVICE

NO. 2228610 04

TC/AZ 08/16/96

Subject: AFFIDAVITS OF ASSESSMENT WORK (10) 2 18 12 50.00

Applicant:

BILL GERGUSON
KRISTI GERGUSON
1943 E LONE STAR RD
SAFFORD AZ 85546

Remitter: SAME AS CK #6441
348-9795

Assignor:

LEASE MANAGEMENT DATA ☐NEW ☐UPDATE ☐PAYMENT

ORIGINAL SERIAL NO.	ASG.	TYPE	ST.	CTY.	FUND SYMBOL	ACRES/UNITS	RATE
AMC 69627, ET AL							

AMOUNT	ANV. DATE	EXP. DATE	BILL CYC.	S/C	DISTRICT	NEXT BILL	MISC. DATA	U of M	ACTUAL UNITS

ASSIGNMENT SERIAL NO.	ASG.	TYPE	ST.	CTY.	FUND SYMBOL	ACRES/UNITS	RATE

AMOUNT	ANV. DATE	EXP. DATE	BILL CYC.	S/C	DISTRICT	NEXT BILL	MISC. DATA	U of M	ACTUAL UNITS

APPLY REMITTANCE

ACTION	FUND SYMBOL	CTY.	AMOUNT
FILING FEE			
RENTAL			
UNEARNED			
REFUND			
TOTAL			
AMOUNT DUE			

Remarks:

AMC 69627-69628
69646
69648
69650
69652
69655-69658
SR

BY: DATE:

☐ Lease in Escrow?
☐ KGS?
☐ Auto Escalates?
☐ Auto Renew?

Of Interest?
Operating Rights?
Operator
Bond Filed?

FOR MMS USE ONLY

BILLEE NUMBER		FOREST REFUGE
OCS SECTION CODE		

UNEARNED FILE COPY

Form 1370-4
(March 1984)

UNITED STATES
DEPARTMENT OF THE INTERIOR
BUREAU OF LAND MANAGEMENT

RECEIPT AND ACCOUNTING ADVICE

NO. 2228610 04

TC/AZ 08/16/96

Subject: AFFIDAVITS OF ASSESSMENT WORK (10) 2 18 12 50.00

Applicant:

BILL GERGUSON
KRISTI GERGUSON
1943 E LONE STAR RD
SAFFORD AZ 85546

Remitter: SAME AS CK #6441
348-9795

Assignor:

LEASE MANAGEMENT DATA ☐NEW ☐UPDATE ☐PAYMENT

ORIGINAL SERIAL NO.	ASG.	TYPE	ST.	CTY.	FUND SYMBOL	ACRES/UNITS	RATE
AMC 69627, ET AL							

AMOUNT	ANV. DATE	EXP. DATE	BILL CYC.	S/C	DISTRICT	NEXT BILL	MISC. DATA	U of M	ACTUAL UNITS

ASSIGNMENT SERIAL NO.	ASG.	TYPE	ST.	CTY.	FUND SYMBOL	ACRES/UNITS	RATE

AMOUNT	ANV. DATE	EXP. DATE	BILL CYC.	S/C	DISTRICT	NEXT BILL	MISC. DATA	U of M	ACTUAL UNITS

APPLY REMITTANCE

ACTION	FUND SYMBOL	CTY.	AMOUNT
FILING FEE			
RENTAL			
UNEARNED			
REFUND			
TOTAL			
AMOUNT DUE			

Remarks:

AMC 69627-69628
69646
69648
69650
69652
69655-69658
JR

BY: DATE:

☐ Lease in Escrow?
☐ KGS?
☐ Auto Escalates?
☐ Auto Renew?

Of Interest?
Operating Rights?
Operator
Bond Filed?

FOR MMS USE ONLY

BILLEE NUMBER		FOREST REFUGE
OCS SECTION CODE		

CASE FOLDER COPY

08-05-199[illegible] 56PM $14.00 #4109

STATE OF ARIZONA, County of Graham, ss Fee $____ No.____
I hereby certify that the within instrument was filed and recorded
at request of Gary Ferguson
In Docket No 512 Page 320-21 and indexed in ADL
Witness my hand and official seal the day and year aforesaid.
SHIRLEY ANGLE
COUNTY RECORDER BY Kathy Rogers Deputy

AZ-3850-1 (July 1992)

Return Document to:

For BLM Use Only
AMC 69530 SR

Telephone # ( )-

RECEIVED BUREAU OF LAND MANAGEMENT AUG 14 9 05 AM PHOENIX STATE OFFICE ARIZONA

CHECK ONE

☒ **AFFIDAVIT OF PERFORMANCE OF ANNUAL WORK**
Also fill in ITEMS 1 through 9 and the reverse side of this document.

☐ **NOTICE OF INTENTION TO HOLD**
I intend to hold the claim(s) /site(s) listed on the reverse side of this document for the calender year 19____. Also fill in ITEMS 1 through 4 and ITEM 9.

NOTICES OF INTENTION TO HOLD ARE FOR MILL SITES AND TUNNEL SITES OR FOR MINING CLAIMS WHEN ASSESSMENT WORK HAS NOT BEEN DONE, REGARDLESS OF WHETHER THE ANNUAL ASSESSMENT HAS BEEN SUSPENDED, DEFERRED, OR NOT YET ACCRUED. THE FILING OF A NOTICE OF INTENTION TO HOLD SHALL NOT RELIEVE THE OWNER OF COMPLYING WITH FEDERAL AND STATE LAWS PERTAINING TO THE PERFORMANCE OF ANNUAL ASSESSMENT WORK. NOTICES OF INTENTION TO HOLD FOR MILL SITES OR TUNNEL SITES NEED NOT BE COUNTY RECORDED. FOR MINING CLAIMS THE FORM FILED WITH BLM MUST BE IDENTICAL TO THE ONE THAT WAS OR WILL BE FILED WITH THE COUNTY.

Evidence of Annual Assessment Work or a Notice of Intention to Hold must be filed each calender year following the calender year in which the Claim/site was located.

ALL CLAIMS LISTED ON A SINGLE AFFIDAVIT MUST BE CONTIGUOUS.

1. State of Arizona, County of GRAHAM ss:
2. I, (Name) GARY WAYNE FERGUSON - TERRI FERGUSON
3. Reside at (Address) 3391 E. HIGH MESA ROAD
City SAFFORD, County GRAHAM, State AZ, Zip 85546

being duly sworn, deposes and says that he/she is a citizen of the United States, more than eighteen years of age, that all of the facts set forth in this affidavit/notice, subject to the provisions and penalties of 18 USC 1001 pertaining to the filing of false, fictitous, or fraudulent statements with the United States, are true and correct according to the best of my knowledge, information and belief.

4. Owner's Name and Address (If not shown in items 1-3 above) CHECK HERE IF THIS IS A CHANGE OF ADDRESS ☒
9/23/96 Change of address entered in Computer SR

5. That I am personally acquainted with the mining claim(s). The work and improvements were made by and at the expense of the owner(s) of said claim(s). Said contiguous group of claims, **listed on the reverse side of this document,** are situated in the LONE STAR Mining District, GRAHAM County, Arizona

6. That between the dates starting at 12 o'clock noon on September 1, 1995 and ending at 12 o'clock noon on September 1, 1996 at least $ 100.00 Per Claim dollars worth of work and improvements were done and performed upon said claim(s) or upon one or more of a contiguous group of claims for the benefit of all, or wholly or partly outside of a contiguous group of claims for the benefit of all, not including the location work.

7. That the following persons were employed to perform the work and improvements described herein: WAYNE FERGUSON BILL FERGUSON, RAY ORR, GARY L. FERGUSON;

8. That the work and improvements ~~performed~~ were: WORKED ON EXISTING ASSESSMENT HOLES WITH BACKHOE (BLM APPROVAL GRANTED) WORKED ON ROADWAY REPAIRED MONUMENTS AND REPLACED SOME LOCATION PAPERS

9. Dated AUG 5, 1996, Signature Gary Wayne Ferguson
SUBSCRIBED AND SWORN TO before me, a Notary Public, this 5th day of August 1996
by Wayne Ferguson
Notary Public Jayne Lucas
MY COMMISSION EXPIRES March 19, 2000.

This form is for the purpose of complying with the laws of the United States Department of the Interior, Bureau of Land Management and the State of Arizona pertaining to assessment work and/or a notice of intention to hold. 30 USC 28, 43 CFR 3833.2, ARS 27-208. Subject to Paperwork Reduction Act and Privacy Act statements available at the BLM AZ State Office. The form is not copyrighted. It may be reproduced without restriction.

For BLM Use Only
#200
9/23/96 SR GRS
ENTERED IN COMPUTER

BOOK 512 PAGE 320

If the claims/sites have consecutive BLM #'s and are in the same Township, Range and Section(s) they may be listed as follows:

SAMPLE 1-10 A MC 19640-49 Dkt/Pg # 1025/1-10 (or) RECORDING # 9106173-82 4N 20W 36

	CLAIM/SITE NAME	SERIAL NUMBER	Dkt/Pg or Recording # of ORIGINAL LOCATION NOTICE!		TWN SHP	RNG	SEC(S)
			D	P.			
1	~~SKYVIEW~~ # 2	A MC 69625	188	316	T5S	R26E	14
2	~~SKYVIEW~~ # 3	A MC 69626	188	317	T5S	R26E	14
3	~~SKYVIEW~~ # 6	A MC 69629	188	320	T5S	R26E	13-14
4	~~SKYVIEW~~ # 7	A MC 69630	188	321	T5S	R26E	14
5	~~SKYVIEW~~ # 8	A MC 69631	188	322	T5S	R26E	14
6	~~SKYVIEW~~ # 9	A MC 69632	188	323	T5S	R26E	14
7	~~SKYVIEW~~ # 13	A MC 69636	188	409	T5S	R26E	13-14
8	~~SKYVIEW~~ # 14	A MC 69637	188	410	T5S	R26E	13-14
9	~~SKYVIEW~~ # 15	A MC 69638	188	411	T5S	R26E	13-14
10	~~SKYVIEW~~ # 16	A MC 69639	188	412	T5S	R26E	14
11.		A MC					
12.		A MC					
13.		A MC					
14.		A MC					
15.		A MC					
16.		A MC					
17.		A MC					
18.		A MC					
19.		A MC					
20.		A MC					
21.		A MC					
22.		A MC					
23.		A MC					
24.		A MC					
25.		A MC					
26.		A MC					
27.		A MC					
28.		A MC					
29.		A MC					
30.		A MC					

FILE WITH: Bureau of Land Management, 3707 North 7th Street, P. O. Box 16563, Phoenix, Arizona 85011 and the respective county recorder, ON OR BEFORE DECEMBER 30th (NOT THE 31st). BLM REQUIRES A $5.00 NONREFUNDABLE SERVICE CHARGE FOR EACH MINING CLAIM, MILL SITE OR TUNNEL SITE. ANNUAL FILINGS THAT ARE NOT ACCOMPANIED BY PROPER SERVICE CHARGES WILL BE RETURNED WITHOUT FURTHER ACTION BY BLM.

Form 1370-41
(March 1984)

UNITED STATES
DEPARTMENT OF THE INTERIOR
BUREAU OF LAND MANAGEMENT

RECEIPT AND ACCOUNTING ADVICE

NO. 2228322 04

TS/AZ 08/16/96

Subject: AFFIDAVITS OF ASSESSMENT 1996 (10) 2 20 12 50.00

Applicant:

GARY WAYNE FERGSON
3391 E. HIGH MESA RD
SAFFORD, AZ 85546

Remitter: CHECK # 0990
SAME ADDRESS
520-348-9917

Assignor:

LEASE MANAGEMENT DATA ☐NEW ☐UPDATE ☐PAYMENT

ORIGINAL SERIAL NO.	ASG.	TYPE	ST.	CTY.	FUND SYMBOL	ACRES/UNITS	RATE
AMC69625 ET/AL							

AMOUNT	ANV. DATE	EXP. DATE	BILL CYC.	S/C	DISTRICT	NEXT BILL	MISC. DATA	U of M	ACTUAL UNITS

ASSIGNMENT SERIAL NO.	ASG.	TYPE	ST.	CTY.	FUND SYMBOL	ACRES/UNITS	RATE

AMOUNT	ANV. DATE	EXP. DATE	BILL CYC.	S/C	DISTRICT	NEXT BILL	MISC. DATA	U of M	ACTUAL UNITS

APPLY REMITTANCE

ACTION	FUND SYMBOL	CTY.	AMOUNT
FILING FEE			
RENTAL			
UNEARNED	9/23/96	Change of address entered on Computer SR	
REFUND			
TOTAL			
AMOUNT DUE			

Remarks:

AMC 69625-69626
69629-69632
69636-69639
SR

BY: DATE:

☐ Lease in Escrow?
☐ KGS?
☐ Auto Escalates?
☐ Auto Renew?

Of Interest?
Operating Rights?
Operator
Bond Filed?

FOR MMS USE ONLY

BILLEE NUMBER		FOREST REFUGE
OCS SECTION CODE		

CASE FOLDER COPY

Form 1370-41
(March 1984)

UNITED STATES
DEPARTMENT OF THE INTERIOR
BUREAU OF LAND MANAGEMENT

RECEIPT AND ACCOUNTING ADVICE

NO. 2228322 04

TS/AZ 08/16/96

Subject: AFFIDAVITS OF ASSESSMENT 1996 (10) 2 20 12 50.00

Applicant:

GARY WAYNE FERGSON
3391 E. HIGH MESA RD
SAFFORD, AZ 85546

Remitter: CHECK # 0990
SAME ADDRESS
520-348-9917

Assignor:

LEASE MANAGEMENT DATA ☐NEW ☐UPDATE ☐PAYMENT

ORIGINAL SERIAL NO.	ASG.	TYPE	ST.	CTY.	FUND SYMBOL	ACRES/UNITS	RATE
AMC69625 ET/AL							

AMOUNT	ANV. DATE	EXP. DATE	BILL CYC.	S/C	DISTRICT	NEXT BILL	MISC. DATA	U of M	ACTUAL UNITS

ASSIGNMENT SERIAL NO.	ASG.	TYPE	ST.	CTY.	FUND SYMBOL	ACRES/UNITS	RATE

AMOUNT	ANV. DATE	EXP. DATE	BILL CYC.	S/C	DISTRICT	NEXT BILL	MISC. DATA	U of M	ACTUAL UNITS

APPLY REMITTANCE

ACTION	FUND SYMBOL	CTY.	AMOUNT
FILING FEE			
RENTAL			
UNEARNED			
REFUND			
TOTAL			
AMOUNT DUE			

Remarks:

AMC 69625-69626
69629-69632
69636-69639
SR

BY: DATE:

☐ Lease in Escrow?
☐ KGS? Of Interest?
☐ Auto Escalates? Operating Rights?
☐ Auto Renew? Operator
Bond Filed?

FOR MMS USE ONLY

BILLEE NUMBER		FOREST REFUGE
OCS SECTION CODE		

UNEARNED FILE COPY

YES

RECEIVED
BUREAU OF
LAND MANAGEMENT

AUG 14 9 04 AM '96

ARIZONA
STATE OFFICE
PHOENIX, ARIZONA

RECORDER
GRAHAM COUNTY, ARIZONA

08-05-1996 1:___ $14.00 #4108

STATE OF ARIZONA, County of Graham, ss Fee $____ No.____
I hereby certify that the within instrument was filed and recorded
at request of Gary Ferguson
In Docket No. 512 Page 318-19 and indexed in ADL
Witness my hand and official seal the day and year aforesaid.
SHIRLEY ANGLE
COUNTY RECORDER BY Kathy Rogers Deputy

AZ-3850-1 (July 1992)

Return Document to:

For BLM Use Only

Telephone # ( )-

CHECK ONE

☒ **AFFIDAVIT OF PERFORMANCE OF ANNUAL WORK**
Also fill in ITEMS 1 through 9 and the reverse side of this document.

☐ **NOTICE OF INTENTION TO HOLD**
I intend to hold the claim(s) /site(s) listed on the reverse side of this document for the calender year 19____. Also fill in ITEMS 1 through 4 and ITEM 9.

NOTICES OF INTENTION TO HOLD ARE FOR MILL SITES AND TUNNEL SITES OR FOR MINING CLAIMS WHEN ASSESSMENT WORK HAS NOT BEEN DONE, REGARDLESS OF WHETHER THE ANNUAL ASSESSMENT HAS BEEN SUSPENDED, DEFERRED, OR NOT YET ACCRUED. THE FILING OF A NOTICE OF INTENTION TO HOLD SHALL NOT RELIEVE THE OWNER OF COMPLYING WITH FEDERAL AND STATE LAWS PERTAINING TO THE PERFORMANCE OF ANNUAL ASSESSMENT WORK. NOTICES OF INTENTION TO HOLD FOR MILL SITES OR TUNNEL SITES NEED NOT BE COUNTY RECORDED. FOR MINING CLAIMS THE FORM FILED WITH BLM MUST BE IDENTICAL TO THE ONE THAT WAS OR WILL BE FILED WITH THE COUNTY.

Evidence of Annual Assessment Work or a Notice of Intention to Hold must be filed each calender year following the calender year in which the Claim/site was located.

ALL CLAIMS LISTED ON A SINGLE AFFIDAVIT MUST BE CONTIGUOUS.

1. State of Arizona, County of GRAHAM ss:
2. I, (Name) GARY L. FERGUSON - ETHEL SHERMAN
3. Reside at (Address) 1997 LONE STAR RD.
City SAFFORD, County GRAHAM, State AZ, Zip 85546

being duly sworn, deposes and says that he/she is a citizen of the United States, more than eighteen years of age, that all of the facts set forth in this affidavit/notice, subject to the provisions and penalties of 18 USC 1001 pertaining to the filing of false, fictitous, or fraudulent statements with the United States, are true and correct according to the best of my knowledge, information and belief.

4. Owner's Name and Address (If not shown in items 1-3 above) CHECK HERE IF THIS IS A CHANGE OF ADDRESS ☐

5. That I am personally acquainted with the mining claim(s). The work and improvements were made by and at the expense of the owner(s) of said claim(s). Said contiguous group of claims, **listed on the reverse side of this document,** are situated in the LONE STAR Mining District, GRAHAM County, Arizona

6. That between the dates starting at 12 o'clock noon on September 1, 1995 and ending at 12 o'clock noon on September 1, 1996 at least $ 100 = FOR CLAIM dollars worth of work and improvements were done and performed upon said claim(s) or upon one or more of a contiguous group of claims for the benefit of all, or wholly or partly outside of a contiguous group of claims for the benefit of all, not including the location work.

7. That the following persons were employed to perform the work and improvements described herein: GARY L. FERGUSON ETHEL SHERMAN, LEONARD BROWN, BILL FERGUSON, WAYNE FERGUSON, DON ORR

8. That the work and improvements performed were: WORKED ON EXISTING ASSESSMENT HOLES REPLACED DAMAGED & DESTROYED MONUMENT MARKERS. MAINTAINED ROADWAY ON CLAIMS. USED BACKHOE AS PER BLM. [illegible]

9. Dated Aug 5, 1996 Signature Gary L. Ferguson
SUBSCRIBED AND SWORN TO before me, a Notary Public, this 5th day of August 19 96
by Gary Ferguson
Notary Public [illegible]
MY COMMISSION EXPIRES: March 19, 2000

This form is for the purpose of complying with the laws of the United States Department of the Interior, Bureau of Land Management and the State of Arizona pertaining to assessment work and/or a notice of intention to hold. 30 USC 28, 43 CFR 3833.2, ARS 27-208. Subject to Paperwork Reduction Act and Privacy Act statements available at the BLM AZ State Office. The form is not copyrighted. It may be reproduced without restriction.

For BLM Use Only
#199

DOCKET 512 PAGE 318

If the claims/sites have consecutive BLM #'s and are in the same Township, Range and Section(s) they may be listed as follows:

SAMPLE 1-10 A MC 19640-49 Dkt/Pg # 1025/1-10 (or) RECORDING # 9106173-82 4N 20W 36

CLAIM/SITE NAME	SERIAL NUMBER	Dkt/Pg or Recording # of ORIGINAL LOCATION NOTICE!		TWN SHP	RNG	SEC(S)
		DK	P.			
1. SKYVIEW #1	A MC 69624	188	315	T5S	R26E	23-14
2. SKYVIEW #22	A MC 69645	186	50	T5S	R26E	23
3. SKYVIEW #24	A MC 69647	186	52	T5S	R26E	23
4. SKYVIEW #26	A MC 69649	186	54	T5S	R26E	23
5. SKYVIEW #28	A MC 69651	186	56	T5S	R26E	23
6. SKYVIEW #30	A MC 69653	186	58	T5S	R26E	23
7. SKYVIEW #31	A MC 69654	186	59	T5S	R26E	23
8. SKYVIEW #36	A MC 69659	186	64	T5S	R26E	23-14
9. SKYVIEW #38	A MC 69660	186	65	T5S	R26E	23-14
10.	A MC 69661	186	67	T5S	R26E	23-22
11.	A MC					
12.	A MC					
13.	A MC					
14.	A MC					
15.	A MC					
16.	A MC					
17.	A MC					
18.	A MC					
19.	A MC					
20.	A MC					
21.	A MC					
22.	A MC					
23.	A MC					
24.	A MC					
25.	A MC					
26.	A MC					
27.	A MC					
28.	A MC					
29.	A MC					
30.	A MC					

Has 10 serial #s but 9 claim names
69660 is Skyview #37
69661 is Skyview #38

FILE WITH: Bureau of Land Management, 3707 North 7th Street, P. O. Box 16563, Phoenix, Arizona 85011 and the respective county recorder, ON OR BEFORE DECEMBER 30th (NOT THE 31st). BLM REQUIRES A $5.00 NONREFUNDABLE SERVICE CHARGE FOR EACH MINING CLAIM, MILL SITE OR TUNNEL SITE. ANNUAL FILINGS THAT ARE NOT ACCOMPANIED BY PROPER SERVICE CHARGES WILL BE RETURNED WITHOUT FURTHER ACTION BY BLM.

BOOK 512 PAGE 310

8 [redacted] 96
Mr. Hutchinson.
This is the map I discussed with you on the phone at 2:00 P.M today.
It shows the Sky view claims and where Phelps Dodge has filed over them.
Please place this map in our file.
Gary L. Ferguson

T5S, R26E
LONE STAR MINING DIST.
GRAHAM CO. SEC. 14, 15, 22, 23

RECEIVED
BUREAU OF
LAND MANAGEMENT
AUG 14 9 04 AM '96
ARIZONA
STATE OFFICE
PHOENIX, ARIZONA

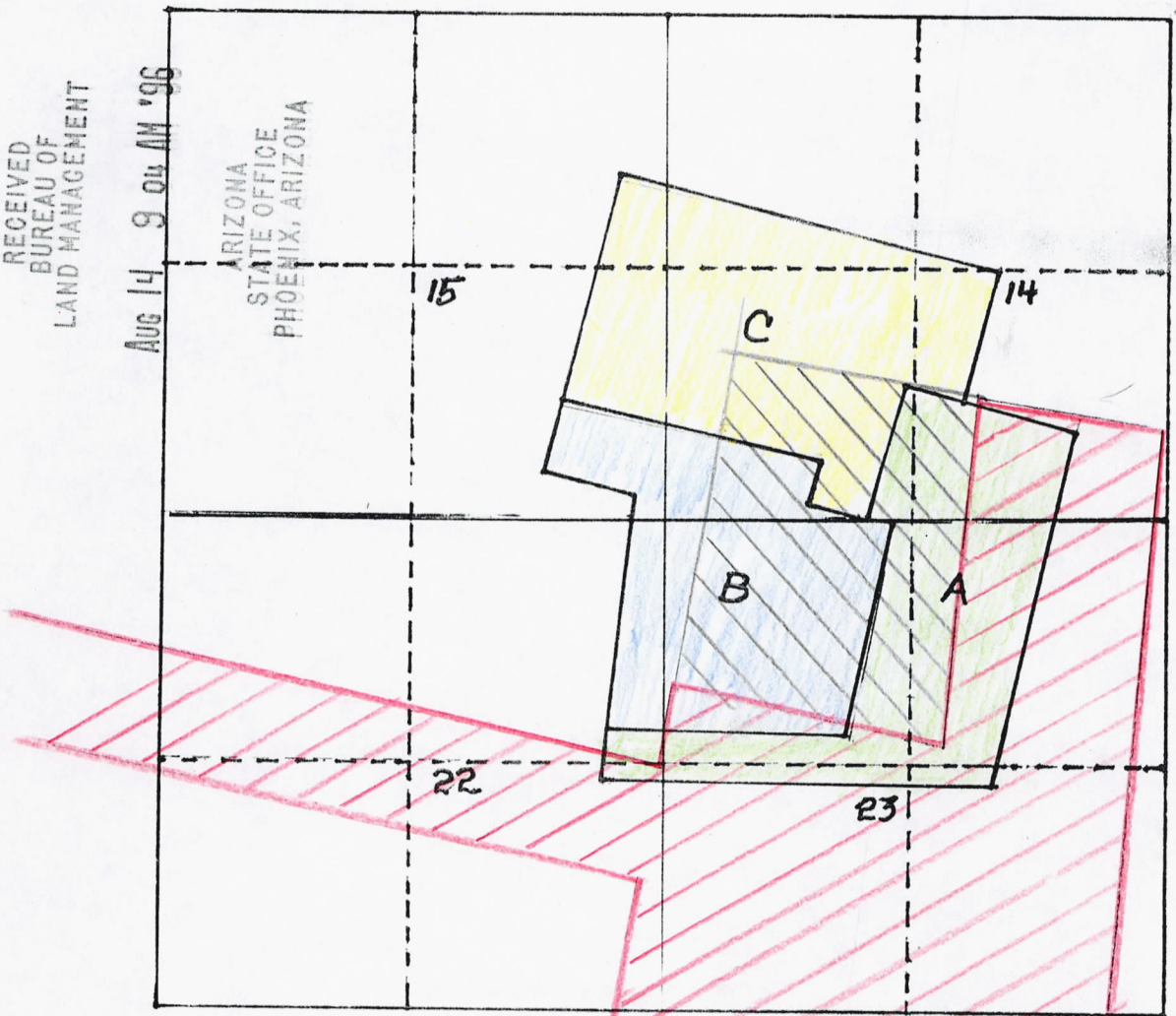

SKYVIEW CLAIMS

A = GARY L. FERGUSON - ETHEL SHERMAN
B = BILL FERGUSON - RAY ORR
C = G. WAYNE FERGUSON - TERRI FERGUSON

CLIFF CLAIMS

= RECORDED BY PHELPS DODGE JUNE 24, 1996

= STAKED BY PHELPS DODGE MAY 1996 - NOT RECORDED

Form 1370-41
(March 1984)

UNITED STATES
DEPARTMENT OF THE INTERIOR
BUREAU OF LAND MANAGEMENT

RECEIPT AND ACCOUNTING ADVICE

NO. 2228321 04

Subject: TC/AZ 08/16/96

Applicant: AFFIDAVITS OF ASSESSMENT WORK (10) 2 19 12 50.00

ETHEL SHERMAN
GERALD SHERMAN
3138 W 8TH ST
THATCHER AZ 85552

Remitter: SAME AS CK #4403

Assignor:

LEASE MANAGEMENT DATA ☐NEW ☐UPDATE ☐PAYMENT

ORIGINAL SERIAL NO.	ASG.	TYPE	ST.	CTY.	FUND SYMBOL	ACRES/UNITS	RATE
AMC 69624, ET AL							

AMOUNT	ANV. DATE	EXP. DATE	BILL CYC.	S/C	DISTRICT	NEXT BILL	MISC. DATA	U of M	ACTUAL UNITS

ASSIGNMENT SERIAL NO.	ASG.	TYPE	ST.	CTY.	FUND SYMBOL	ACRES/UNITS	RATE

AMOUNT	ANV. DATE	EXP. DATE	BILL CYC.	S/C	DISTRICT	NEXT BILL	MISC. DATA	U of M	ACTUAL UNITS

APPLY REMITTANCE

ACTION	FUND SYMBOL	CTY.	AMOUNT
FILING FEE			
RENTAL			
UNEARNED			
REFUND			
TOTAL			
AMOUNT DUE			

Remarks:

Amc 69624
69645
69647
69649
69651
69653 - 69654
69659 - 69661
SR

BY: DATE:

☐ Lease in Escrow?
☐ KGS? Of Interest?
☐ Auto Escalates? Operating Rights?
☐ Auto Renew? Operator
Bond Filed?

FOR MMS USE ONLY

BILLEE NUMBER		FOREST REFUGE
OCS SECTION CODE		

UNEARNED FILE COPY

Form 1370-41
(March 1984)

UNITED STATES
DEPARTMENT OF THE INTERIOR
BUREAU OF LAND MANAGEMENT

RECEIPT AND ACCOUNTING ADVICE

NO. 2228321

04

Subject: TC/AZ 08/16/96

Applicant: AFFIDAVITS OF ASSESSMENT WORK (10) 2 19 12 50.00

ETHEL SHERMAN
GERALD SHERMAN
3138 W 8TH ST
THATCHER AZ 85552

Remitter: SAME AS CK #4403

Assignor:

LEASE MANAGEMENT DATA ☐NEW ☐UPDATE ☐PAYMENT

ORIGINAL SERIAL NO.	ASG.	TYPE	ST.	CTY.	FUND SYMBOL	ACRES/UNITS	RATE
AMC 69624 ET AL							

AMOUNT	ANV. DATE	EXP. DATE	BILL CYC.	S/C	DISTRICT	NEXT BILL	MISC. DATA	U of M	ACTUAL UNITS

ASSIGNMENT SERIAL NO.	ASG.	TYPE	ST.	CTY.	FUND SYMBOL	ACRES/UNITS	RATE

AMOUNT	ANV. DATE	EXP. DATE	BILL CYC.	S/C	DISTRICT	NEXT BILL	MISC. DATA	U of M	ACTUAL UNITS

APPLY REMITTANCE

ACTION	FUND SYMBOL	CTY.	AMOUNT
FILING FEE			
RENTAL			
UNEARNED			
REFUND			
TOTAL			
AMOUNT DUE			

Remarks:

AMC 69624
69645
69647
69649
69651
69652-69654
69659-69661
SR

BY: DATE:

☐ Lease in Escrow?
☐ KGS? Of Interest?
☐ Auto Escalates? Operating Rights?
☐ Auto Renew? Operator
Bond Filed?

FOR MMS USE ONLY

BILLEE NUMBER		FOREST REFUGE
OCS SECTION CODE		

CASE FOLDER COPY

Form 3830-2
(July 1994)

UNITED STATES
DEPARTMENT OF THE INTERIOR
BUREAU OF LAND MANAGEMENT

69530 SR

FORM APPROVED
OMB NO. 1004-0114
Expires: March 31, 1997
199
96-97

MAINTENANCE FEE PAYMENT WAIVER CERTIFICATION

This small miner waiver is filed to hold the claims/sites listed below for the assessment year beginning at noon on the first September 1 following the official filing of this form with BLM.

The undersigned owner(s) of the mining claims/sites listed below hereby certify under penalty of 18 U.S.C. 1001 and 43 U.S.C. 1212 that:

I/We control, or will control, ten or fewer mining claims/sites located and maintained on Federal land in the United States of America on the August 31 that is one day before the beginning of the assessment year indicated in line one above.

I/We have/will performed/perform assessment work upon the claims listed below for the current assessment year as of the August 31 indicated in line three above. This work meets the requirements of the General Mining Law of 1872, *as amended;* the Act of August 10, 1993; and the regulations at 43 CFR 3833 and 3850. Such work will be described on our affidavit of labor.

The mining claims and sites for which the above waiver from payment of the maintenance fees is made are:

CLAIM NAME	BLM RECORDATION SERIAL NUMBER
1. SKYVIEW # 1	AMC 69624
2. SKYVIEW # 22	AMC 69645
3. SKYVIEW # 24	AMC 69647
4. SKYVIEW # 26	AMC 69649
5. SKYVIEW # 28	AMC 69657
6. SKYVIEW # 30	AMC 69653
7. SKYVIEW # 31	AMC 69654
8. SKYVIEW # 35	AMC 69659
9. SKYVIEW # 37	AMC 69660
10. SKYVIEW # 38	AMC 69661

All owner(s) of the above mining claims and sites are filing for this waiver.

I/We understand and acknowledge that pursuant to 43 U.S.C. 1212 and 18 U.S.C. 1001, the filing of a false, fictitious, or fraudulent document with the Bureau of Land Management may result in a fine of up to $10,000, a prison term not to exceed five years, or both.

GARY L. FERGUSON — Gary L. Ferguson
(Owner's Name - Please Print) (Owner's Signature)

1997 LONESTAR RD. — SAFFORD — AZ — 85546
(Street or P.O. Box) (City) (State) (Zip Code)

PEGGY J. FERGUSON — Peggy J. Ferguson
(Owner's Name - Please Print) (Owner's Signature)

1997 LONESTAR RD — SAFFORD — AZ — 85546
(Street or P.O. Box) (City) (State) (Zip Code)

ETHEL SHERMAN — Ethel Sherman
(Owner's Name - Please Print) (Owner's Signature)

3138 W. 8TH ST — THATCHER — AZ — 85552
(Street or P.O. Box) (City) (State) (Zip Code)

PHOENIX, ARIZONA STATE OFFICE ARIZONA

AUG 14 9 04 AM '96

(Owner's Name - Please Print) (Owner's Signature)

LAND MANAGEMENT BUREAU OF

(Street or P.O. Box) (City) (State) (Zip Code)

ENTERED IN COMPUTER

(Continued on reverse)

8/15/96

(Owner's Name - Please Print)	(Owner's Signature)		
(Street or P.O. Box)	(City)	(State)	(Zip Code)
(Owner's Name - Please Print)	(Owner's Signature)		
(Street or P.O. Box)	(City)	(State)	(Zip Code)
(Owner's Name - Please Print)	(Owner's Signature)		
(Street or P.O. Box)	(City)	(State)	(Zip Code)
(Owner's Name - Please Print)	(Owner's Signature)		
(Street or P.O. Box)	(City)	(State)	(Zip Code)

INSTRUCTIONS

1. This certification of waiver from payment of maintenance fees is made under the provisions of the Act of August 10, 1993 (107 Stat. 312 [1993]), and §1744 of Title 43 and §28-28k of Title 30 of the United States Code; and the regulations thereunder (43 CFR 3833 and 3850).
2. This waiver must be filed in advance of the assessment year for which a waiver is sought, but in no event be filed later than the August 31st preceding the assessment year for which the waiver is sought.
3. You must still record your affidavit of assessment work for claims listed and/or Notices of Intention to Hold for any sites listed with the BLM by each December 30th, and the local recording office under State law, as in the past.
4. This waiver must be filed in the BLM State Office where the mining claims are recorded.
5. If the claims and sites are located in more than one State, a separate waiver form must be filed in each State in which they are held. The total number of claims and sites listed on separate waiver forms cannot exceed ten.
6. All claim names and Bureau of Land Management (BLM) serial numbers must be listed for all mining claims and sites for which a waiver is sought.
7. All owners and their addresses must be listed.
8. This waiver form must be signed by all of the owners or their designated agent. If an agent is designated, a statement appointing the agent, must be submitted with this certification, if a designation of agent is not currently on file with the BLM State office where your claims and sites are recorded.
9. Mining claims and sites held by a husband and wife, either jointly or individually, or their children under the age of discretion, shall be counted towards the 10 claim limit. Mining claims and sites held in co-ownership, or by an association of locators, by a partnership, or by a corporation shall be counted towards the 10 claim limit for claimants that have an interest in these entities.
10. Failure to pay the maintenance fee or meet the requirements for waiver from payment of the maintenance fee by any August 31st deadline for the following assessment year shall cause the mining claims and sites to be declared null and void.

NOTICE

The Privacy Act of 1974 and the regulation in 43 CFR 2.48(d) provide that you be furnished the following information in connection with the information required by this certification of exemption from rental fees form.

AUTHORITY: 30 U.S.C. 28-28e; 43 U.S.C. 1201, 1740, and 1744; and the Act of August 10, 1993 (107 Stat. 312); 43 CFR 3833 and 3850.

PRINCIPLE PURPOSE: This information is to be used to verify that the owner(s) of a mining claim has complied with the Act of August 10, 1993 (107 Stat. 312), and is entitled to perform assessment work in lieu of paying the maintenance fee for the mining claims listed on this form.

ROUTINE USE: (1) Adjudication of the claimant(s) certification of waiver from paying the maintenance fee otherwise required by the Act of August 10, 1993 (107 Stat. 312). (2) Disclosure may be made to appropriate Federal agencies when location is made within the agency's geographic area of responsibility. (3) Information from the record and/or the record will be transferred to the appropriate Federal, State, or local agency, or a member of the public in response to a specific request for pertinent information. (4) Information may also be provided to the Department of Justice or in a proceeding before a court or adjudicative body; or to Federal, State, local or foreign agencies when needed for enforcement of civil or criminal codes or applicable regulations concerning title rights upon the public land.

EFFECT OF NOT PROVIDING INFORMATION: Disclosure of this information is required by the Act of August 10, 1993 (107 Stat. 312) and 43 CFR 3833 for those owner(s) wishing to take the small miners waiver allowed under 43 CFR 3833 and 3850. Failure to supply the information required in this form to support the owner(s) certification of waiver from payment of the otherwise required maintenance fees will result in the waiver being disallowed and the mining claims declared null and void by the Bureau of Land Management (BLM).

The Paperwork Reduction Act of 1980 (44 U.S.C. 3501, et seq.) requires us to tell you that:

This information is being collected to allow the BLM to determine if you qualify for a waiver from the payment of $100 per mining claim maintenance fee established by the Act of August 10, 1993 (107 Stat. 312) and the implementing regulations at 43 CFR 3833 and 3850. A response to this request is required in accordance with the statute (107 Stat. 312) to retain your benefit.

BURDEN HOURS STATEMENT

Public reporting burden for this form is estimated to average 5 minutes per response, including time to review instructions, gathering and maintaining data, and completing and reviewing the form. Direct comments regarding this burden estimate, or any other aspect of this form, to the Department of the Interior, Bureau of Land Management, Information Collection Clearance Officer (871), 1849 C Street, N.W., Washington, D.C. 20240; and the Office of Management and Budget, Paperwork Reduction Project (1004-0114), Washington, D.C. 20503.

#199 *FOR OFFICIAL USE ONLY*

Form 3830-2
(July 1994)

UNITED STATES
DEPARTMENT OF THE INTERIOR
BUREAU OF LAND MANAGEMENT

FORM APPROVED
OMB NO. 1004-0114
Expires: March 31, 1997

96-97 200

MAINTENANCE FEE PAYMENT WAIVER CERTIFICATION

This small miner waiver is filed to hold the claims/sites listed below for the assessment year beginning at noon on the first September 1 following the official filing of this form with BLM.

The undersigned owner(s) of the mining claims/sites listed below hereby certify under penalty of 18 U.S.C. 1001 and 43 U.S.C. 1212 that:

I/We control, or will control, ten or fewer mining claims/sites located and maintained on Federal land in the United States of America on the August 31 that is one day before the beginning of the assessment year indicated in line one above.

I/We have/will performed/perform assessment work upon the claims listed below for the current assessment year as of the August 31 indicated in line three above. This work meets the requirements of the General Mining Law of 1872, *as amended;* the Act of August 10, 1993; and the regulations at 43 CFR 3833 and 3850. Such work will be described on our affidavit of labor.

RECEIVED
BUREAU OF
LAND MANAGEMENT
AUG 14
STATE OFFICE
PHOENIX, ARIZONA

The mining claims and sites for which the above waiver from payment of the maintenance fees is made are:

	CLAIM NAME	BLM RECORDATION SERIAL NUMBER
1.	SKYVIEW # 2	AMC 69625
2.	SKYVIEW #3	AMC 69626
3.	SKYVIEW #6	AMC 69629
4.	SKYVIEW #7	AMC 69630
5.	SKYVIEW #8	AMC 69631
6.	SKYVIEW #9	AMC 69632
7.	SKYVIEW #13	AMC 69636
8.	SKYVIEW #14	AMC 69637
9.	SKYVIEW #15	AMC 69638
10.	SKYVIEW #16	AMC 69639

All owner(s) of the above mining claims and sites are filing for this waiver.

I/We understand and acknowledge that pursuant to 43 U.S.C. 1212 and 18 U.S.C. 1001, the filing of a false, fictitious, or fraudulent document with the Bureau of Land Management may result in a fine of up to $10,000, a prison term not to exceed five years, or both.

GARY WAYNE FERGUSON — Gary Wayne Ferguson
(Owner's Name - Please Print) (Owner's Signature)

3391 E. HIGH MESA RD — SAFFORD — AZ — 85546
(Street or P.O. Box) (City) (State) (Zip Code)

SARA FERGUSON — Sara Ferguson
(Owner's Name - Please Print) (Owner's Signature)

3391 E. HIGH MESA RD — SAFFORD — AZ — 85546
(Street or P.O. Box) (City) (State) (Zip Code)

TERRI LYNNE FERGUSON — Terri L Ferguson
(Owner's Name - Please Print) (Owner's Signature)

5321 W. GRANADA — PHOENIX — AZ. — 85035
(Street or P.O. Box) (City) (State) (Zip Code)

(Owner's Name - Please Print) (Owner's Signature)

(Street or P.O. Box) (City) (State) (Zip Code)

ENTERED IN COMPUTER
8/16/96 MH SR

(Continued on reverse)

(Owner's Name - Please Print)	(Owner's Signature)		
(Street or P.O. Box)	(City)	(State)	(Zip Code)
(Owner's Name - Please Print)	(Owner's Signature)		
(Street or P.O. Box)	(City)	(State)	(Zip Code)
(Owner's Name - Please Print)	(Owner's Signature)		
(Street or P.O. Box)	(City)	(State)	(Zip Code)
(Owner's Name - Please Print)	(Owner's Signature)		
(Street or P.O. Box)	(City)	(State)	(Zip Code)

INSTRUCTIONS

1. This certification of waiver from payment of maintenance fees is made under the provisions of the Act of August 10, 1993 (107 Stat. 312 [1993]), and §1744 of Title 43 and §28-28k of Title 30 of the United States Code; and the regulations thereunder (43 CFR 3833 and 3850).
2. This waiver must be filed in advance of the assessment year for which a waiver is sought, but in no event be filed later than the August 31st preceding the assessment year for which the waiver is sought.
3. You must still record your affidavit of assessment work for claims listed and/or Notices of Intention to Hold for any sites listed with the BLM by each December 30th, and the local recording office under State law, as in the past.
4. This waiver must be filed in the BLM State Office where the mining claims are recorded.
5. If the claims and sites are located in more than one State, a separate waiver form must be filed in each State in which they are held. The total number of claims and sites listed on separate waiver forms cannot exceed ten.
6. All claim names and Bureau of Land Management (BLM) serial numbers must be listed for all mining claims and sites for which a waiver is sought.
7. All owners and their addresses must be listed.
8. This waiver form must be signed by all of the owners or their designated agent. If an agent is designated, a statement appointing the agent, must be submitted with this certification, if a designation of agent is not currently on file with the BLM State office where your claims and sites are recorded.
9. Mining claims and sites held by a husband and wife, either jointly or individually, or their children under the age of discretion, shall be counted towards the 10 claim limit. Mining claims and sites held in co-ownership, or by an association of locators, by a partnership, or by a corporation shall be counted towards the 10 claim limit for claimants that have an interest in these entities.
10. Failure to pay the maintenance fee or meet the requirements for waiver from payment of the maintenance fee by any August 31st deadline for the following assessment year shall cause the mining claims and sites to be declared null and void.

NOTICE

The Privacy Act of 1974 and the regulation in 43 CFR 2.48(d) provide that you be furnished the following information in connection with the information required by this certification of exemption from rental fees form.

AUTHORITY: 30 U.S.C. 28-28e; 43 U.S.C. 1201, 1740, and 1744; and the Act of August 10, 1993 (107 Stat. 312); 43 CFR 3833 and 3850.

PRINCIPLE PURPOSE: This information is to be used to verify that the owner(s) of a mining claim has complied with the Act of August 10, 1993 (107 Stat. 312), and is entitled to perform assessment work in lieu of paying the maintenance fee for the mining claims listed on this form.

ROUTINE USE: (1) Adjudication of the claimant(s) certification of waiver from paying the maintenance fee otherwise required by the Act of August 10, 1993 (107 Stat. 312). (2) Disclosure may be made to appropriate Federal agencies when location is made within the agency's geographic area of responsibility. (3) Information from the record and/or the record will be transferred to the appropriate Federal, State, or local agency, or a member of the public in response to a specific request for pertinent information. (4) Information may also be provided to the Department of Justice or in a proceeding before a court or adjudicative body; or to Federal, State, local or foreign agencies when needed for enforcement of civil or criminal codes or applicable regulations concerning title rights upon the public land.

EFFECT OF NOT PROVIDING INFORMATION: Disclosure of this information is required by the Act of August 10, 1993 (107 Stat. 312) and 43 CFR 3833 for those owner(s) wishing to take the small miners waiver allowed under 43 CFR 3833 and 3850. Failure to supply the information required in this form to support the owner(s) certification of waiver from payment of the otherwise required maintenance fees will result in the waiver being disallowed and the mining claims declared null and void by the Bureau of Land Management (BLM).

The Paperwork Reduction Act of 1980 (44 U.S.C. 3501, et seq.) requires us to tell you that:

This information is being collected to allow the BLM to determine if you qualify for a waiver from the payment of $100 per mining claim maintenance fee established by the Act of August 10, 1993 (107 Stat. 312) and the implementing regulations at 43 CFR 3833 and 3850. A response to this request is required in accordance with the statute (107 Stat. 312) to retain your benefit.

BURDEN HOURS STATEMENT

Public reporting burden for this form is estimated to average 5 minutes per response, including time to review instructions, gathering and maintaining data, and completing and reviewing the form. Direct comments regarding this burden estimate, or any other aspect of this form, to the Department of the Interior, Bureau of Land Management, Information Collection Clearance Officer (871), 1849 C Street, N.W., Washington, D.C. 20240; and the Office of Management and Budget, Paperwork Reduction Project (1004-0114), Washington, D.C. 20503.

200 *FOR OFFICIAL USE ONLY*

Form 3230-2
(July 1994)

UNITED STATES
DEPARTMENT OF THE INTERIOR
BUREAU OF LAND MANAGEMENT

FORM APPROVED
OMB NO. 1004-0114
Expires: March 31, 1997
96 - 97

201

MAINTENANCE FEE PAYMENT WAIVER CERTIFICATION

This small miner waiver is filed to hold the claims/sites listed below for the assessment year beginning at noon on the first September 1 following the official filing of this form with BLM.

The undersigned owner(s) of the mining claims/sites listed below hereby certify under penalty of 18 U.S.C. 1001 and 43 U.S.C. 1212 that:

I/We control, or will control, ten or fewer mining claims/sites located and maintained on Federal land in the United States of America on the August 31 that is one day before the beginning of the assessment year indicated in line one above.

I/We have/will performed/perform assessment work upon the claims listed below for the current assessment year as of the August 31 indicated in line three above. This work meets the requirements of the General Mining Law of 1872, *as amended;* the Act of August 10, 1993; and the regulations at 43 CFR 3833 and 3850. Such work will be described on our affidavit of labor.

RECEIVED
BUREAU OF LAND MANAGEMENT
AUG 9 05 PM '96
ARIZONA STATE OFFICE
PHOENIX, ARIZONA

The mining claims and sites for which the above waiver from payment of the maintenance fees is made are:

CLAIM NAME	BLM RECORDATION SERIAL NUMBER
1. SKYVIEW #4	AMC 69627
2. SKYVIEW #5	AMC 69628
3. SKYVIEW #23	AMC 69646
4. SKYVIEW #25	AMC 69648
5. SKYVIEW #27	AMC 69650
6. SKYVIEW #29	AMC 69652
7. SKYVIEW #32	AMC 69655
8. SKYVIEW #33	AMC 69656
9. SKYVIEW #34	AMC 69657
10. SKYVIEW #35	AMC 69658

All owner(s) of the above mining claims and sites are filing for this waiver.

I/We understand and acknowledge that pursuant to 43 U.S.C. 1212 and 18 U.S.C. 1001, the filing of a false, fictitious, or fraudulent document with the Bureau of Land Management may result in a fine of up to $10,000, a prison term not to exceed five years, or both.

WILLIAM A FERGUSON — William A Ferguson
(Owner's Name - Please Print) (Owner's Signature)

1943 E. LONESTAR RD — SAFFORD — AZ — 85546
(Street or P.O. Box) (City) (State) (Zip Code)

KRISTIN ELLEN FERGUSON — Kristin Ellen Ferguson
(Owner's Name - Please Print) (Owner's Signature)

1943 E LONESTAR RD. — SAFFORD — AZ — 85546
(Street or P.O. Box) (City) (State) (Zip Code)

RAYMOND D. ORR — Raymond D Orr
(Owner's Name - Please Print) (Owner's Signature)

P.O. BOX 611 — THATCHER — AZ — 85552
(Street or P.O. Box) (City) (State) (Zip Code)

KIMBERLY S. ORR. — Kimberly S. Orr
(Owner's Name - Please Print) (Owner's Signature)

P. O. BOX 611 — THATCHER — AZ — 85552
(Street or P.O. Box) (City) (State) (Zip Code)

(Continued on reverse)

ENTERED IN COMPUTER
8/19/96 MT

(Owner's Name - Please Print)	(Owner's Signature)		
(Street or P.O. Box)	(City)	(State)	(Zip Code)
(Owner's Name - Please Print)	(Owner's Signature)		
(Street or P.O. Box)	(City)	(State)	(Zip Code)
(Owner's Name - Please Print)	(Owner's Signature)		
(Street or P.O. Box)	(City)	(State)	(Zip Code)
(Owner's Name - Please Print)	(Owner's Signature)		
(Street or P.O. Box)	(City)	(State)	(Zip Code)

INSTRUCTIONS

1. This certification of waiver from payment of maintenance fees is made under the provisions of the Act of August 10, 1993 (107 Stat. 312 [1993]), and §1744 of Title 43 and §28-28k of Title 30 of the United States Code; and the regulations thereunder (43 CFR 3833 and 3850).
2. This waiver must be filed in advance of the assessment year for which a waiver is sought, but in no event be filed later than the August 31st preceding the assessment year for which the waiver is sought.
3. You must still record your affidavit of assessment work for claims listed and/or Notices of Intention to Hold for any sites listed with the BLM by each December 30th, and the local recording office under State law, as in the past.
4. This waiver must be filed in the BLM State Office where the mining claims are recorded.
5. If the claims and sites are located in more than one State, a separate waiver form must be filed in each State in which they are held. The total number of claims and sites listed on separate waiver forms cannot exceed ten.
6. All claim names and Bureau of Land Management (BLM) serial numbers must be listed for all mining claims and sites for which a waiver is sought.
7. All owners and their addresses must be listed.
8. This waiver form must be signed by all of the owners or their designated agent. If an agent is designated, a statement appointing the agent, must be submitted with this certification, if a designation of agent is not currently on file with the BLM State office where your claims and sites are recorded.
9. Mining claims and sites held by a husband and wife, either jointly or individually, or their children under the age of discretion, shall be counted towards the 10 claim limit. Mining claims and sites held in co-ownership, or by an association of locators, by a partnership, or by a corporation shall be counted towards the 10 claim limit for claimants that have an interest in these entities.
10. Failure to pay the maintenance fee or meet the requirements for waiver from payment of the maintenance fee by any August 31st deadline for the following assessment year shall cause the mining claims and sites to be declared null and void.

NOTICE

The Privacy Act of 1974 and the regulation in 43 CFR 2.48(d) provide that you be furnished the following information in connection with the information required by this certification of exemption from rental fees form.

AUTHORITY: 30 U.S.C. 28-28e; 43 U.S.C. 1201, 1740, and 1744; and the Act of August 10, 1993 (107 Stat. 312); 43 CFR 3833 and 3850.

PRINCIPLE PURPOSE: This information is to be used to verify that the owner(s) of a mining claim has complied with the Act of August 10, 1993 (107 Stat. 312), and is entitled to perform assessment work in lieu of paying the maintenance fee for the mining claims listed on this form.

ROUTINE USE: (1) Adjudication of the claimant(s) certification of waiver from paying the maintenance fee otherwise required by the Act of August 10, 1993 (107 Stat. 312). (2) Disclosure may be made to appropriate Federal agencies when location is made within the agency's geographic area of responsibility. (3) Information from the record and/or the record will be transferred to the appropriate Federal, State, or local agency, or a member of the public in response to a specific request for pertinent information. (4) Information may also be provided to the Department of Justice or in a proceeding before a court or adjudicative body; or to Federal, State, local or foreign agencies when needed for enforcement of civil or criminal codes or applicable regulations concerning title rights upon the public land.

EFFECT OF NOT PROVIDING INFORMATION: Disclosure of this information is required by the Act of August 10, 1993 (107 Stat. 312) and 43 CFR 3833 for those owner(s) wishing to take the small miners waiver allowed under 43 CFR 3833 and 3850. Failure to supply the information required in this form to support the owner(s) certification of waiver from payment of the otherwise required maintenance fees will result in the waiver being disallowed and the mining claims declared null and void by the Bureau of Land Management (BLM).

The Paperwork Reduction Act of 1980 (44 U.S.C. 3501, et seq.) requires us to tell you that:

This information is being collected to allow the BLM to determine if you qualify for a waiver from the payment of $100 per mining claim maintenance fee established by the Act of August 10, 1993 (107 Stat. 312) and the implementing regulations at 43 CFR 3833 and 3850. A response to this request is required in accordance with the statute (107 Stat. 312) to retain your benefit.

BURDEN HOURS STATEMENT

Public reporting burden for this form is estimated to average 5 minutes per response, including time to review instructions, gathering and maintaining data, and completing and reviewing the form. Direct comments regarding this burden estimate, or any other aspect of this form, to the Department of the Interior, Bureau of Land Management, Information Collection Clearance Officer (871), 1849 C Street, N.W., Washington, D.C. 20240; and the Office of Management and Budget, Paperwork Reduction Project (1004-0114), Washington, D.C. 20503.

FOR OFFICIAL USE ONLY

Form 3830-2
(July 1994)

69530

UNITED STATES
DEPARTMENT OF THE INTERIOR
BUREAU OF LAND MANAGEMENT

FORM APPROVED
OMB NO. 1004-0114
Expires: March 31, 1997

201

96-97

MAINTENANCE FEE PAYMENT WAIVER CERTIFICATION

This small miner waiver is filed to hold the claims/sites listed below for the assessment year beginning at noon on the first September 1 following the official filing of this form with BLM.

The undersigned owner(s) of the mining claims/sites listed below hereby certify under penalty of 18 U.S.C. 1001 and 43 U.S.C. 1212 that:

I/We control, or will control, ten or fewer mining claims/sites located and maintained on Federal land in the United States of America on the August 31 that is one day before the beginning of the assessment year indicated in line one above.

I/We have/will performed/perform assessment work upon the claims listed below for the current assessment year as of the August 31 indicated in line three above. This work meets the requirements of the General Mining Law of 1872, *as amended;* the Act of August 10, 1993; and the regulations at 43 CFR 3833 and 3850. Such work will be described on our affidavit of labor.

RECEIVED
BUREAU OF LAND MANAGEMENT
AUG 9 05 PM '96
ARIZONA STATE OFFICE
PHOENIX, ARIZONA

The mining claims and sites for which the above waiver from payment of the maintenance fees is made are:

	CLAIM NAME	BLM RECORDATION SERIAL NUMBER
1.	SKYVIEW #4	AMC 69627
2.	SKYVIEW #5	AMC 69628
3.	SKYVIEW #23	AMC 69646
4.	SKYVIEW #25	AMC 69648
5.	SKYVIEW #27	AMC 69650
6.	SKYVIEW #29	AMC 69652
7.	SKYVIEW #32	AMC 69655
8.	SKYVIEW #33	AMC 69656
9.	SKYVIEW #34	AMC 69657
10.	SKYVIEW #35	AMC 69658

All owner(s) of the above mining claims and sites are filing for this waiver.

I/We understand and acknowledge that pursuant to 43 U.S.C. 1212 and 18 U.S.C. 1001, the filing of a false, fictitious, or fraudulent document with the Bureau of Land Management may result in a fine of up to $10,000, a prison term not to exceed five years, or both.

WILLIAM A FERGUSON — William A Ferguson
(Owner's Name - Please Print) (Owner's Signature)

1943 E. LONESTAR RD — SAFFORD — AZ — 85546
(Street or P.O. Box) (City) (State) (Zip Code)

KRISTIN ELLEN FERGUSON — Kristin Ellen Ferguson
(Owner's Name - Please Print) (Owner's Signature)

1943 E LONESTAR RD. — SAFFORD — AZ — 85546
(Street or P.O. Box) (City) (State) (Zip Code)

RAYMOND D. ORR — Raymond D Orr
(Owner's Name - Please Print) (Owner's Signature)

P.O. BOX 611 — THATCHER — AZ — 85552
(Street or P.O. Box) (City) (State) (Zip Code)

KIMBERLY S. ORR. — Kimberly S. Orr
(Owner's Name - Please Print) (Owner's Signature)

P. O. BOX 611 — THATCHER — AZ — 85552
(Street or P.O. Box) (City) (State) (Zip Code)

(Continued on reverse)

ENTERED IN COMPUTER
8/19/96 MM SP

(Owner's Name - Please Print)	(Owner's Signature)		
(Street or P.O. Box)	(City)	(State)	(Zip Code)
(Owner's Name - Please Print)	(Owner's Signature)		
(Street or P.O. Box)	(City)	(State)	(Zip Code)
(Owner's Name - Please Print)	(Owner's Signature)		
(Street or P.O. Box)	(City)	(State)	(Zip Code)
(Owner's Name - Please Print)	(Owner's Signature)		
(Street or P.O. Box)	(City)	(State)	(Zip Code)

INSTRUCTIONS

1. This certification of waiver from payment of maintenance fees is made under the provisions of the Act of August 10, 1993 (107 Stat. 312 [1993]), and §1744 of Title 43 and §28-28k of Title 30 of the United States Code; and the regulations thereunder (43 CFR 3833 and 3850).
2. This waiver must be filed in advance of the assessment year for which a waiver is sought, but in no event be filed later than the August 31st preceding the assessment year for which the waiver is sought.
3. You must still record your affidavit of assessment work for claims listed and/or Notices of Intention to Hold for any sites listed with the BLM by each December 30th, and the local recording office under State law, as in the past.
4. This waiver must be filed in the BLM State Office where the mining claims are recorded.
5. If the claims and sites are located in more than one State, a separate waiver form must be filed in each State in which they are held. The total number of claims and sites listed on separate waiver forms cannot exceed ten.
6. All claim names and Bureau of Land Management (BLM) serial numbers must be listed for all mining claims and sites for which a waiver is sought.
7. All owners and their addresses must be listed.
8. This waiver form must be signed by all of the owners or their designated agent. If an agent is designated, a statement appointing the agent, must be submitted with this certification, if a designation of agent is not currently on file with the BLM State office where your claims and sites are recorded.
9. Mining claims and sites held by a husband and wife, either jointly or individually, or their children under the age of discretion, shall be counted towards the 10 claim limit. Mining claims and sites held in co-ownership, or by an association of locators, by a partnership, or by a corporation shall be counted towards the 10 claim limit for claimants that have an interest in these entities.
10. Failure to pay the maintenance fee or meet the requirements for waiver from payment of the maintenance fee by any August 31st deadline for the following assessment year shall cause the mining claims and sites to be declared null and void.

NOTICE

The Privacy Act of 1974 and the regulation in 43 CFR 2.48(d) provide that you be furnished the following information in connection with the information required by this certification of exemption from rental fees form.

AUTHORITY: 30 U.S.C. 28-28e; 43 U.S.C. 1201, 1740, and 1744; and the Act of August 10, 1993 (107 Stat. 312); 43 CFR 3833 and 3850.

PRINCIPLE PURPOSE: This information is to be used to verify that the owner(s) of a mining claim has complied with the Act of August 10, 1993 (107 Stat. 312), and is entitled to perform assessment work in lieu of paying the maintenance fee for the mining claims listed on this form.

ROUTINE USE: (1) Adjudication of the claimant(s) certification of waiver from paying the maintenance fee otherwise required by the Act of August 10, 1993 (107 Stat. 312). (2) Disclosure may be made to appropriate Federal agencies when location is made within the agency's geographic area of responsibility. (3) Information from the record and/or the record will be transferred to the appropriate Federal, State, or local agency, or a member of the public in response to a specific request for pertinent information. (4) Information may also be provided to the Department of Justice or in a proceeding before a court or adjudicative body; or to Federal, State, local or foreign agencies when needed for enforcement of civil or criminal codes or applicable regulations concerning title rights upon the public land.

EFFECT OF NOT PROVIDING INFORMATION: Disclosure of this information is required by the Act of August 10, 1993 (107 Stat. 312) and 43 CFR 3833 for those owner(s) wishing to take the small miners waiver allowed under 43 CFR 3833 and 3850. Failure to supply the information required in this form to support the owner(s) certification of waiver from payment of the otherwise required maintenance fees will result in the waiver being disallowed and the mining claims declared null and void by the Bureau of Land Management (BLM).

The Paperwork Reduction Act of 1980 (44 U.S.C. 3501, et seq.) requires us to tell you that:

This information is being collected to allow the BLM to determine if you qualify for a waiver from the payment of $100 per mining claim maintenance fee established by the Act of August 10, 1993 (107 Stat. 312) and the implementing regulations at 43 CFR 3833 and 3850. A response to this request is required in accordance with the statute (107 Stat. 312) to retain your benefit.

BURDEN HOURS STATEMENT

Public reporting burden for this form is estimated to average 5 minutes per response, including time to review instructions, gathering and maintaining data, and completing and reviewing the form. Direct comments regarding this burden estimate, or any other aspect of this form, to the Department of the Interior, Bureau of Land Management, Information Collection Clearance Officer (871), 1849 C Street, N.W., Washington, D.C. 20240; and the Office of Management and Budget, Paperwork Reduction Project (1004-0114), Washington, D.C. 20503.

FOR OFFICIAL USE ONLY

I hereby certify that the within instrument was filed and recorded
at request of Kristi Ferguson 8-07-1996 1:25PM $14.00
In Docket No. 512 Page 438-39 and indexed in ADL #4156
Witness my hand and official seal the day and year aforesaid.
SHIRLEY ANGLE
COUNTY RECORDER BY Kathy Rogers Deputy

GRAHAM COUNTY, ARIZONA

AZ-3850-1 (July 1992)

Return Document to:

For BLM Use Only

Telephone # ( )-

RECEIVED
BUREAU OF
LAND MANAGEMENT
Aug 14 9 05 AM '96
ARIZONA
STATE OFFICE
PHOENIX, ARIZONA

CHECK ONE

☒ **AFFIDAVIT OF PERFORMANCE OF ANNUAL WORK**
Also fill in ITEMS 1 through 9 and the reverse side of this document.

☐ **NOTICE OF INTENTION TO HOLD**
I intend to hold the claim(s) /site(s) listed on the reverse side of this document for the calender year 19____. Also fill in ITEMS 1 through 4 and ITEM 9.

NOTICES OF INTENTION TO HOLD ARE FOR MILL SITES AND TUNNEL SITES OR FOR MINING CLAIMS WHEN ASSESSMENT WORK HAS NOT BEEN DONE, REGARDLESS OF WHETHER THE ANNUAL ASSESSMENT HAS BEEN SUSPENDED, DEFERRED, OR NOT YET ACCRUED. THE FILING OF A NOTICE OF INTENTION TO HOLD SHALL NOT RELIEVE THE OWNER OF COMPLYING WITH FEDERAL AND STATE LAWS PERTAINING TO THE PERFORMANCE OF ANNUAL ASSESSMENT WORK. NOTICES OF INTENTION TO HOLD FOR MILL SITES OR TUNNEL SITES NEED NOT BE COUNTY RECORDED. FOR MINING CLAIMS THE FORM FILED WITH BLM MUST BE IDENTICAL TO THE ONE THAT WAS OR WILL BE FILED WITH THE COUNTY.

Evidence of Annual Assessment Work or a Notice of Intention to Hold must be filed each calender year following the calender year in which the Claim/site was located.
ALL CLAIMS LISTED ON A SINGLE AFFIDAVIT MUST BE CONTIGUOUS.

1. State of Arizona, County of GRAHAM ss:
2. I, (Name) WILLIAM A FERGUSON
3. Reside at (Address) 1943 LONE STAR RD
City SAFFORD, County GRAHAM, State AZ Zip 85546

being duly sworn, deposes and says that he/she is a citizen of the United States, more than eighteen years of age, that all of the facts set forth in this affidavit/notice, subject to the provisions and penalties of 18 USC 1001 pertaining to the filing of false, fictitous, or fraudulent statements with the United States, are true and correct according to the best of my knowledge, information and belief.

4. Owner's Name and Address (If not shown in items 1-3 above) CHECK HERE IF THIS IS A CHANGE OF ADDRESS ☐

5. That I am personally acquainted with the mining claim(s). The work and improvements were made by and at the expense of the owner(s) of said claim(s). Said contiguous group of claims, listed on the reverse side of this document, are situated in the LONE STAR Mining District, GRAHAM County, Arizona

6. That between the dates starting at 12 o'clock noon on September 1, 19 95 and ending at 12 o'clock noon on September 1, 19 96 at least $ 100.00 FOR CLAIM dollars worth of work and improvements were done and performed upon said claim(s) or upon one or more of a contiguous group of claims for the benefit of all, or wholly or partly outside of a contiguous group of claims for the benefit of all, not including the location work.

7. That the following persons were employed to perform the work and improvements described herein: WILLIAM A. FERGUSON RAY ORR, GARY L. FERGUSON, WAYNE FERGUSON

8. That the work and improvements performed were: WORKED ON ASSESMENT HOLE WITH BACKHOE. (BLM APPROVED) REPAIRED ROAD WAY, REPAIRED OR REPLACED DAMAGED MONUMENTS AS NEEDED.

9. Dated 8-5-96, Signature William A Ferguson
SUBSCRIBED AND SWORN TO before me, a Notary Public, this 5th day of August 1996
by William Ferguson
Notary Public Jessie Lucas

For BLM Use Only

BOOK00512PG0438

If the claims/sites have consecutive BLM #'s and are in the same Township, Range and Section(s) they may be listed as follows:

SAMPLE 1-10 A MC 19640-49 Dkt/Pg # 1025/1-10 (or) RECORDING # 9106173-82 4N 20W 36

	CLAIM/SITE NAME	SERIAL NUMBER	Dkt/Pg or Recording # of ORIGINAL LOCATION NOTICE		TWN SHP	RNG	SEC(S)
			D	P.			
1	SKYVIEW #4	A MC 696 27	188	318	T5S	R26E	14
2	SKYVIEW #5	A MC 696 28	188	319	T5S	R26E	13-14
3	SKYVIEW #23	A MC 696 46	186	51	T5S	R26E	14-23
4	SKYVIEW #25	A MC 696 48	186	53	T5S	R26E	23
5	SKYVIEW #27	A MC 696 50	186	55	T5S	R26E	23
6	SKYVIEW #29	A MC 696 52	186	57	T5S	R26E	23
7	SKYVIEW #32	A MC 696 55	186	60	T5S	R26E	13-14-23
8	SKYVIEW #33	A MC 696 56	186	61	T5S	R26E	22-23
9	SKYVIEW #34	A MC 696 57	186	62	T5S	R26E	22-23
10	SKYVIEW #35	A MC 696 58	186	63	T5S	R26E	22-23
11.		A MC					
12.		A MC					
13.		A MC					
14.		A MC					
15.		A MC					
16.		A MC					
17.		A MC					
18.		A MC					
19.		A MC					
20.		A MC					
21.		A MC					
22.		A MC					
23.		A MC					
24.		A MC					
25.		A MC					
26.		A MC					
27.		A MC					
28.		A MC					
29.		A MC					
30.		A MC					

Form 3830-2
(July 1994)

UNITED STATES
DEPARTMENT OF THE INTERIOR
BUREAU OF LAND MANAGEMENT

FORM APPROVED
OMB NO. 1004-0114
Expires: March 31, 1997

96-97 200

MAINTENANCE FEE PAYMENT WAIVER CERTIFICATION

This small miner waiver is filed to hold the claims/sites listed below for the assessment year beginning at noon on the first September 1 following the official filing of this form with BLM.

The undersigned owner(s) of the mining claims/sites listed below hereby certify under penalty of 18 U.S.C. 1001 and 43 U.S.C. 1212 that:

I/We control, or will control, ten or fewer mining claims/sites located and maintained on Federal land in the United States of America on the August 31 that is one day before the beginning of the assessment year indicated in line one above.

I/We have/will performed/perform assessment work upon the claims listed below for the current assessment year as of the August 31 indicated in line three above. This work meets the requirements of the General Mining Law of 1872, *as amended;* the Act of August 10, 1993; and the regulations at 43 CFR 3833 and 3850. Such work will be described on our affidavit of labor.

RECEIVED
BUREAU OF
LAND MANAGEMENT
AUG 14
ARIZONA
STATE OFFICE
PHOENIX, ARIZONA

The mining claims and sites for which the above waiver from payment of the maintenance fees is made are:

	CLAIM NAME	BLM RECORDATION SERIAL NUMBER
1.	SKYVIEW # 2	AMC 69625
2.	SKYVIEW #3	AMC 69626
3.	SKYVIEW # 6	AMC 69629
4.	SKYVIEW #7	AMC 69630
5.	SKYVIEW #8	AMC 69631
6.	SKYVIEW #9	AMC 69632
7.	SKYVIEW # 13	AMC 69636
8.	SKYVIEW # 14	AMC 69637
9.	SKYVIEW # 15	AMC 69638
10.	SKYVIEW # 16	AMC 69639

All owner(s) of the above mining claims and sites are filing for this waiver.

I/We understand and acknowledge that pursuant to 43 U.S.C. 1212 and 18 U.S.C. 1001, the filing of a false, fictitious, or fraudulent document with the Bureau of Land Management may result in a fine of up to $10,000, a prison term not to exceed five years, or both.

GARY WAYNE FERGUSON — Gary Wayne Ferguson
(Owner's Name - Please Print) (Owner's Signature)

3391 E. HIGH MESA RD — SAFFORD — AZ — 85546
(Street or P.O. Box) (City) (State) (Zip Code)

SARA FERGUSON — Sara Ferguson
(Owner's Name - Please Print) (Owner's Signature)

3391 E. HIGH MESA RD — SAFFORD — AZ — 85546
(Street or P.O. Box) (City) (State) (Zip Code)

TERRI LYNNE FERGUSON — Terri L Ferguson
(Owner's Name - Please Print) (Owner's Signature)

5321 W. GRANADA — PHOENIX — AZ. — 85035
(Street or P.O. Box) (City) (State) (Zip Code)

(Owner's Name - Please Print) (Owner's Signature)

(Street or P.O. Box) (City) (State) (Zip Code)

ENTERED IN COMPUTER
8/16/96 MH

(Continued on reverse)

(Owner's Name - Please Print)	(Owner's Signature)		
(Street or P.O. Box)	(City)	(State)	(Zip Code)
(Owner's Name - Please Print)	(Owner's Signature)		
(Street or P.O. Box)	(City)	(State)	(Zip Code)
(Owner's Name - Please Print)	(Owner's Signature)		
(Street or P.O. Box)	(City)	(State)	(Zip Code)
(Owner's Name - Please Print)	(Owner's Signature)		
(Street or P.O. Box)	(City)	(State)	(Zip Code)

INSTRUCTIONS

1. This certification of waiver from payment of maintenance fees is made under the provisions of the Act of August 10, 1993 (107 Stat. 312 [1993]), and §1744 of Title 43 and §28-28k of Title 30 of the United States Code; and the regulations thereunder (43 CFR 3833 and 3850).
2. This waiver must be filed in advance of the assessment year for which a waiver is sought, but in no event be filed later than the August 31st preceding the assessment year for which the waiver is sought.
3. You must still record your affidavit of assessment work for claims listed and/or Notices of Intention to Hold for any sites listed with the BLM by each December 30th, and the local recording office under State law, as in the past.
4. This waiver must be filed in the BLM State Office where the mining claims are recorded.
5. If the claims and sites are located in more than one State, a separate waiver form must be filed in each State in which they are held. The total number of claims and sites listed on separate waiver forms cannot exceed ten.
6. All claim names and Bureau of Land Management (BLM) serial numbers must be listed for all mining claims and sites for which a waiver is sought.
7. All owners and their addresses must be listed.
8. This waiver form must be signed by all of the owners or their designated agent. If an agent is designated, a statement appointing the agent, must be submitted with this certification, if a designation of agent is not currently on file with the BLM State office where your claims and sites are recorded.
9. Mining claims and sites held by a husband and wife, either jointly or individually, or their children under the age of discretion, shall be counted towards the 10 claim limit. Mining claims and sites held in co-ownership, or by an association of locators, by a partnership, or by a corporation shall be counted towards the 10 claim limit for claimants that have an interest in these entities.
10. Failure to pay the maintenance fee or meet the requirements for waiver from payment of the maintenance fee by any August 31st deadline for the following assessment year shall cause the mining claims and sites to be declared null and void.

NOTICE

The Privacy Act of 1974 and the regulation in 43 CFR 2.48(d) provide that you be furnished the following information in connection with the information required by this certification of exemption from rental fees form.

AUTHORITY: 30 U.S.C. 28-28e; 43 U.S.C. 1201, 1740, and 1744; and the Act of August 10, 1993 (107 Stat. 312); 43 CFR 3833 and 3850.

PRINCIPLE PURPOSE: This information is to be used to verify that the owner(s) of a mining claim has complied with the Act of August 10, 1993 (107 Stat. 312), and is entitled to perform assessment work in lieu of paying the maintenance fee for the mining claims listed on this form.

ROUTINE USE: (1) Adjudication of the claimant(s) certification of waiver from paying the maintenance fee otherwise required by the Act of August 10, 1993 (107 Stat. 312). (2) Disclosure may be made to appropriate Federal agencies when location is made within the agency's geographic area of responsibility. (3) Information from the record and/or the record will be transferred to the appropriate Federal, State, or local agency, or a member of the public in response to a specific request for pertinent information. (4) Information may also be provided to the Department of Justice or in a proceeding before a court or adjudicative body; or to Federal, State, local or foreign agencies when needed for enforcement of civil or criminal codes or applicable regulations concerning title rights upon the public land.

EFFECT OF NOT PROVIDING INFORMATION: Disclosure of this information is required by the Act of August 10, 1993 (107 Stat. 312) and 43 CFR 3833 for those owner(s) wishing to take the small miners waiver allowed under 43 CFR 3833 and 3850. Failure to supply the information required in this form to support the owner(s) certification of waiver from payment of the otherwise required maintenance fees will result in the waiver being disallowed and the mining claims declared null and void by the Bureau of Land Management (BLM).

The Paperwork Reduction Act of 1980 (44 U.S.C. 3501, et seq.) requires us to tell you that:

This information is being collected to allow the BLM to determine if you qualify for a waiver from the payment of $100 per mining claim maintenance fee established by the Act of August 10, 1993 (107 Stat. 312) and the implementing regulations at 43 CFR 3833 and 3850. A response to this request is required in accordance with the statute (107 Stat. 312) to retain your benefit.

BURDEN HOURS STATEMENT

Public reporting burden for this form is estimated to average 5 minutes per response, including time to review instructions, gathering and maintaining data, and completing and reviewing the form. Direct comments regarding this burden estimate, or any other aspect of this form, to the Department of the Interior, Bureau of Land Management, Information Collection Clearance Officer (871), 1849 C Street, N.W., Washington, D.C. 20240; and the Office of Management and Budget, Paperwork Reduction Project (1004-0114), Washington, D.C. 20503.

200 *FOR OFFICIAL USE ONLY*

Form 3830-2
(July 1994)

UNITED STATES
DEPARTMENT OF THE INTERIOR
BUREAU OF LAND MANAGEMENT

FORM APPROVED
OMB NO. 1004-0114
Expires: March 31, 1997

199

96-97

MAINTENANCE FEE PAYMENT WAIVER CERTIFICATION

This small miner waiver is filed to hold the claims/sites listed below for the assessment year beginning at noon on the first September 1 following the official filing of this form with BLM.

The undersigned owner(s) of the mining claims/sites listed below hereby certify under penalty of 18 U.S.C. 1001 and 43 U.S.C. 1212 that:

I/We control, or will control, ten or fewer mining claims/sites located and maintained on Federal land in the United States of America on the August 31 that is one day before the beginning of the assessment year indicated in line one above.

I/We have/will performed/perform assessment work upon the claims listed below for the current assessment year as of the August 31 indicated in line three above. This work meets the requirements of the General Mining Law of 1872, *as amended;* the Act of August 10, 1993; and the regulations at 43 CFR 3833 and 3850. Such work will be described on our affidavit of labor.

The mining claims and sites for which the above waiver from payment of the maintenance fees is made are:

	CLAIM NAME	BLM RECORDATION SERIAL NUMBER
1.	SKYVIEW # 1	AMC 69624
2.	SKYVIEW # 22	AMC 69645
3.	SKYVIEW # 24	AMC 69647
4.	SKYVIEW # 26	AMC 69649
5.	SKYVIEW # 28	AMC 69657
6.	SKYVIEW # 30	AMC 69653
7.	SKYVIEW # 31	AMC 69654
8.	SKYVIEW # 36	AMC 69659
9.	SKYVIEW # 37	AMC 69660
10.	SKYVIEW # 38	AMC 69661

All owner(s) of the above mining claims and sites are filing for this waiver.

I/We understand and acknowledge that pursuant to 43 U.S.C. 1212 and 18 U.S.C. 1001, the filing of a false, fictitious, or fraudulent document with the Bureau of Land Management may result in a fine of up to $10,000, a prison term not to exceed five years, or both.

GARY L. FERGUSON — Gary L. Ferguson
(Owner's Name - Please Print) (Owner's Signature)

1997 LONESTAR RD. — SAFFORD — AZ — 85546
(Street or P.O. Box) (City) (State) (Zip Code)

PEGGY J. FERGUSON — Peggy J. Ferguson
(Owner's Name - Please Print) (Owner's Signature)

1997 LONESTAR RD — SAFFORD — AZ — 85541
(Street or P.O. Box) (City) (State) (Zip Code)

ETHEL SHERMAN — Ethel Sherman
(Owner's Name - Please Print) (Owner's Signature)

3138 W. 8TH ST — THATCHER — AZ — 85552
(Street or P.O. Box) (City) (State) (Zip Code)

(Owner's Name - Please Print) (Owner's Signature)

(Street or P.O. Box) (City) (State) (Zip Code)

PHOENIX, ARIZONA
STATE OFFICE
ARIZONA
AUG 14 9 04 AM '96
LAND MANAGEMENT
BUREAU OF
RECEIVED
ENTERED IN COMPUTER
8/15/96

(Continued on reverse)

(Owner's Name - Please Print)	(Owner's Signature)		
(Street or P.O. Box)	(City)	(State)	(Zip Code)
(Owner's Name - Please Print)	(Owner's Signature)		
(Street or P.O. Box)	(City)	(State)	(Zip Code)
(Owner's Name - Please Print)	(Owner's Signature)		
(Street or P.O. Box)	(City)	(State)	(Zip Code)
(Owner's Name - Please Print)	(Owner's Signature)		
(Street or P.O. Box)	(City)	(State)	(Zip Code)

INSTRUCTIONS

1. This certification of waiver from payment of maintenance fees is made under the provisions of the Act of August 10, 1993 (107 Stat. 312 [1993]), and §1744 of Title 43 and §28-28k of Title 30 of the United States Code; and the regulations thereunder (43 CFR 3833 and 3850).
2. This waiver must be filed in advance of the assessment year for which a waiver is sought, but in no event be filed later than the August 31st preceding the assessment year for which the waiver is sought.
3. You must still record your affidavit of assessment work for claims listed and/or Notices of Intention to Hold for any sites listed with the BLM by each December 30th, and the local recording office under State law, as in the past.
4. This waiver must be filed in the BLM State Office where the mining claims are recorded.
5. If the claims and sites are located in more than one State, a separate waiver form must be filed in each State in which they are held. The total number of claims and sites listed on separate waiver forms cannot exceed ten.
6. All claim names and Bureau of Land Management (BLM) serial numbers must be listed for all mining claims and sites for which a waiver is sought.
7. All owners and their addresses must be listed.
8. This waiver form must be signed by all of the owners or their designated agent. If an agent is designated, a statement appointing the agent, must be submitted with this certification, if a designation of agent is not currently on file with the BLM State office where your claims and sites are recorded.
9. Mining claims and sites held by a husband and wife, either jointly or individually, or their children under the age of discretion, shall be counted towards the 10 claim limit. Mining claims and sites held in co-ownership, or by an association of locators, by a partnership, or by a corporation shall be counted towards the 10 claim limit for claimants that have an interest in these entities.
10. Failure to pay the maintenance fee or meet the requirements for waiver from payment of the maintenance fee by any August 31st deadline for the following assessment year shall cause the mining claims and sites to be declared null and void.

NOTICE

The Privacy Act of 1974 and the regulation in 43 CFR 2.48(d) provide that you be furnished the following information in connection with the information required by this certification of exemption from rental fees form.

AUTHORITY: 30 U.S.C. 28-28e; 43 U.S.C. 1201, 1740, and 1744; and the Act of August 10, 1993 (107 Stat. 312); 43 CFR 3833 and 3850.

PRINCIPLE PURPOSE: This information is to be used to verify that the owner(s) of a mining claim has complied with the Act of August 10, 1993 (107 Stat. 312), and is entitled to perform assessment work in lieu of paying the maintenance fee for the mining claims listed on this form.

ROUTINE USE: (1) Adjudication of the claimant(s) certification of waiver from paying the maintenance fee otherwise required by the Act of August 10, 1993 (107 Stat. 312). (2) Disclosure may be made to appropriate Federal agencies when location is made within the agency's geographic area of responsibility. (3) Information from the record and/or the record will be transferred to the appropriate Federal, State, or local agency, or a member of the public in response to a specific request for pertinent information. (4) Information may also be provided to the Department of Justice or in a proceeding before a court or adjudicative body; or to Federal, State, local or foreign agencies when needed for enforcement of civil or criminal codes or applicable regulations concerning title rights upon the public land.

EFFECT OF NOT PROVIDING INFORMATION: Disclosure of this information is required by the Act of August 10, 1993 (107 Stat. 312) and 43 CFR 3833 for those owner(s) wishing to take the small miners waiver allowed under 43 CFR 3833 and 3850. Failure to supply the information required in this form to support the owner(s) certification of waiver from payment of the otherwise required maintenance fees will result in the waiver being disallowed and the mining claims declared null and void by the Bureau of Land Management (BLM).

The Paperwork Reduction Act of 1980 (44 U.S.C. 3501, et seq.) requires us to tell you that:

This information is being collected to allow the BLM to determine if you qualify for a waiver from the payment of $100 per mining claim maintenance fee established by the Act of August 10, 1993 (107 Stat. 312) and the implementing regulations at 43 CFR 3833 and 3850. A response to this request is required in accordance with the statute (107 Stat. 312) to retain your benefit.

BURDEN HOURS STATEMENT

Public reporting burden for this form is estimated to average 5 minutes per response, including time to review instructions, gathering and maintaining data, and completing and reviewing the form. Direct comments regarding this burden estimate, or any other aspect of this form, to the Department of the Interior, Bureau of Land Management, Information Collection Clearance Officer (871), 1849 C Street, N.W., Washington, D.C. 20240; and the Office of Management and Budget, Paperwork Reduction Project (1004-0114), Washington, D.C. 20503.

#199

FOR OFFICIAL USE ONLY

Bank One, Arizona, NA
INDIAN-CENTRAL OFFICE
P O BOX 625
PHOENIX, AZ 85013

69530
E. S.

50.00

This is to replace
Check #3540

01-18-1996

BUREAU OF LAND MANAGEMENT
3707 N 7 ST
PHOENIX, AZ 85012

Dear GENTLEMEN:

RE: TERRI L FERGUSON

ON JANUARY 12, 1996 WE RETURNED CHECK #3540 FOR $50.00 REFER TO MAKER DUE TO A TAX LEVY RECEIVED FROM IRS. THE IRS HAS SINCE RELEASED THE LEVY, BUT DUE TO A DELAY IN THE MAIL WE DID NOT RECEIVE THE RELEASE IN TIME TO PAY YOUR ITEM THEREFORE IT WAS RETURNED IN ERROR. THERE ARE SUFFICIENT FUNDS TO COVER THE CHECK AND THE SAME CHECK CAN BE RERUN FOR PAYMENT.

IF YOU HAVE ANY QUESTIONS, PLEASE DO NOT HESITATE TO CONTACT ME.

Sincerely,

Carol Armbruster

CAROL ARMBRUSTER
RELATIONSHIP MANAGER
INDIAN-CENTRAL OFFICE
(602)261-5542

RECEIVED
B.L.M. AZ STATE OFFICE
JAN 18 11 14 AM '96
PHOENIX, ARIZONA

ENTERED IN COMPUTER SR
E. Stoh 1-29-96

CSS Laser Rev. 04/18/94

Form 1370-41
(March 1984)

UNITED STATES
DEPARTMENT OF THE INTERIOR
BUREAU OF LAND MANAGEMENT

RECEIPT AND ACCOUNTING ADVICE

NO. 1976026

TC/AZ 12/15/95

Subject: AFFIDAVITS OF ASSESSMENT WORK (10) 2 12 12 100.00

Applicant:

TERRI FERGUSON
5321 W. GRANADA RD.
PHOENIX, AZ 85035

Remitter: SAME AS CK. #3540

Assignor:

SERIAL NO.
AMC 69625 ET. AL

REFER TO THE ABOVE CASE SERIAL NUMBER IN ALL CORRESPONDENCE. PLEASE INFORM THIS OFFICE OF ANY CHANGE IN ADDRESS.

NOTE: This notice is a receipt for monies paid the United States. If these monies are for required fees in connection with your application to lease, purchase, enter, or otherwise acquire an interest in public lands or resources, this receipt is not an authorization to utilize the land applied for and it does not convey any right, title, or interest in the land for which application is made.

Cancelled
replaced by
2190 160

08-[illegible]-95 1:05PM
STATE [illegible]ONA, County of Graham, ss Fee $ 14.00 No. 4304
I hereby [illegible] that the within instrument was filed and recorded
at request of Gary Wayne Ferguson
in Docket No. 495 Page 324-5 and Indexed in ADL
Witness my hand and official seal the day and year aforesaid.
SHIRLEY ANGLE
COUNTY RECORDER By Irene Hanna Deputy

RECORDER GRAHAM COUNTY, ARIZONA

AZ-3850-1 (July 1992)

Return Document to:

For BLM Use Only

Telephone # ( )-

☒ **AFFIDAVIT OF PERFORMANCE OF ANNUAL WORK**
Also fill in ITEMS 1 through 9 and the reverse side of this document.

CHECK ONE

☐ **NOTICE OF INTENTION TO HOLD**
I intend to hold the claim(s) /site(s) listed on the reverse side of this document for the calender year 19____. Also fill in ITEMS 1 through 4 and ITEM 9.

NOTICES OF INTENTION TO HOLD ARE FOR MILL SITES AND TUNNEL SITES OR FOR MINING CLAIMS WHEN ASSESSMENT WORK HAS NOT BEEN DONE, REGARDLESS OF WHETHER THE ANNUAL ASSESSMENT HAS BEEN SUSPENDED, DEFERRED, OR NOT YET ACCRUED. THE FILING OF A NOTICE OF INTENTION TO HOLD SHALL NOT RELIEVE THE OWNER OF COMPLYING WITH FEDERAL AND STATE LAWS PERTAINING TO THE PERFORMANCE OF ANNUAL ASSESSMENT WORK. NOTICES OF INTENTION TO HOLD FOR MILL SITES OR TUNNEL SITES NEED NOT BE COUNTY RECORDED. FOR MINING CLAIMS THE FORM FILED WITH BLM MUST BE IDENTICAL TO THE ONE THAT WAS OR WILL BE FILED WITH THE COUNTY.

Evidence of Annual Assessment Work or a Notice of Intention to Hold must be filed each calender year following the calender year in which the Claim/site was located.

ALL CLAIMS LISTED ON A SINGLE AFFIDAVIT MUST BE CONTIGUOUS.

1. State of Arizona, County of GRAHAM ss:
2. I, (Name) GARY WAYNE FERGUSON
3. Reside at (Address) P. O. BOX 57
City PIMA, County GRAHAM, State AZ, Zip 85543

being duly sworn, deposes and says that he/she is a citizen of the United States, more than eighteen years of age, that all of the facts set forth in this affidavit/notice, subject to the provisions and penalties of 18 USC 1001 pertaining to the filing of false, fictitious, or fraudulent statements with the United States, are true and correct according to the best of my knowledge, information and belief.

4. Owner's Name and Address (If not shown in items 1-3 above) CHECK HERE IF THIS IS A CHANGE OF ADDRESS ☐

5. That I am personally acquainted with the mining claim(s). The work and improvements were made by and at the expense of the owner(s) of said claim(s). Said contiguous group of claims, listed on the reverse side of this document, are situated in the LONE STAR Mining District, GRAHAM County, Arizona

6. That between the dates starting at 12 o'clock noon on September 1, 1994 and ending at 12 o'clock noon on September 1, 1995 at least $ 100 PER CLAIM dollars worth of work and improvements were done and performed upon said claim(s) or upon one or more of a contiguous group of claims for the benefit of all, or wholly or partly outside of a contiguous group of claims for the benefit of all, not including the location work.

7. That the following persons were employed to perform the work and improvements described herein: WAYNE FERGUSON, TERRI FERGUSON, SARA FERGUSON, [illegible] ORR, BILL FERGUSON, GARY L FERGUSON

8. That the work and improvements performed were: REPLACED MONUMENT MARKERS AND REPAIRED MONUMENTS REPLACED BARBS

DOCKET 495 PAGE 324

9. Dated 12-9-95, Signature Gary Wayne Ferguson

SUBSCRIBED AND SWORN TO before me, a Notary Public, this [illegible] day of DEC 19 95

by [illegible]

Notary Public [illegible]

MY COMMISSION EXPIRES 9/23/97

This form is for the purpose of complying with the laws of the United States Department of the Interior, Bureau of Land Management and the State of Arizona pertaining to assessment work and/or a notice of intention to hold. 30 USC 28, 43 CFR 3833.2, ARS 27-208. Subject to Paperwork Reduction Act and Privacy Act statements available at the BLM AZ State Office. The form is not copyrighted. It may be reproduced without restriction.

For BLM Use Only

RECEIVED BUREAU OF LAND MANAGEMENT
DEC 9 8 48 AM '95
ARIZONA STATE OFFICE PHOENIX, ARIZONA

If the claims/sites have consecutive BLM #'s and are in the same Township, Range and Section(s), they may be listed as follows:

SAMPLE 1-10 A MC 19640-49 Dkt/Pg # 1025/1-10 (or) RECORDING # 9106173-82 4N 20W 36

CLAIM/SITE NAME	SERIAL NUMBER	Dkt/Pg or Recording # of ORIGINAL LOCATION NOTICE		TWN SHP	RNG	SEC(S)
		D	P			
1. SKYVIEW #2	A MC 69625	188	316	T5S	R26E	14
2. SKYVIEW #3	A MC 69626	188	317	T5S	R26E	14
3. SKYVIEW #6	A MC 69629	188	320	T5S	R26E	13-14
4. SKYVIEW #7	A MC 69630	188	321	T5S	R26E	14
5. SKYVIEW #8	A MC 69631	188	322	T5S	R26E	14
6. SKYVIEW #9	A MC 69632	188	323	T5S	R26E	14
7. SKYVIEW #13	A MC 69636	188	409	T5S	R26E	13-14
8. SKYVIEW #14	A MC 69637	188	410	T5S	R26E	13-14
9. SKYVIEW #15	A MC 69638	188	411	T5S	R26E	13-14
10. SKYVIEW #16	A MC 69639	188	412	T5S	R26E	14
11.	A MC					
12.	A MC					
13.	A MC					
14.	A MC					
15.	A MC					
16.	A MC					
17.	A MC					
18.	A MC					
19.	A MC					
20.	A MC					
21.	A MC					
22.	A MC					
23.	A MC					
24.	A MC					
25.	A MC					
26.	A MC					
27.	A MC					
28.	A MC					
29.	A MC					
30.	A MC					

DOCKET 495 PAGE 325

FILE WITH: Bureau of Land Management, 3707 North 7th Street, P. O. Box 16563, Phoenix, Arizona 85011 and the respective county recorder, ON OR BEFORE DECEMBER 30th (NOT THE 31st). BLM REQUIRES A $5.00 NONREFUNDABLE SERVICE CHARGE FOR EACH MINING CLAIM, MILL SITE OR TUNNEL SITE. ANNUAL FILINGS THAT ARE NOT ACCOMPANIED BY PROPER SERVICE CHARGES WILL BE RETURNED WITHOUT FURTHER ACTION BY BLM.

Form 1370-41
(March 1984)

UNITED STATES
DEPARTMENT OF THE INTERIOR
BUREAU OF LAND MANAGEMENT

RECEIPT AND ACCOUNTING ADVICE

NO. 2190160 04

TC/AZ 01/18/96

Subject: AFFIDAVITS OF ASSESSMENT WORK (10) 1 3 12 50.00

Applicant:
TERRI FERGUSON
5321 W GRANADA RD
PHOENIX, AZ 85035

Remitter: SAME AS CASH
602-352-1584

Assignor:

LEASE MANAGEMENT DATA ☐NEW ☐UPDATE ☐PAYMENT

ORIGINAL SERIAL NO.	ASG.	TYPE	ST.	CTY.	FUND SYMBOL	ACRES/UNITS	RATE
AMC 69625-69639	69629	-32	; 69636	-9	= 10		

AMOUNT	ANV. DATE	EXP. DATE	BILL CYC.	S/C	DISTRICT	NEXT BILL	MISC. DATA	U of M	ACTUAL UNITS

ASSIGNMENT SERIAL NO.	ASG.	TYPE	ST.	CTY.	FUND SYMBOL	ACRES/UNITS	RATE

AMOUNT	ANV. DATE	EXP. DATE	BILL CYC.	S/C	DISTRICT	NEXT BILL	MISC. DATA	U of M	ACTUAL UNITS

APPLY REMITTANCE

ACTION	FUND SYMBOL	CTY.	AMOUNT
FILING FEE			
RENTAL			
UNEARNED			
REFUND			
TOTAL			
AMOUNT DUE			

Remarks:

replaces 1976026

BY: DATE:

☐ Lease in Escrow?
☐ KGS?
☐ Auto Escalates?
☐ Auto Renew?

Of Interest?
Operating Rights?
Operator
Bond Filed?

FOR MMS USE ONLY

BILLEE NUMBER		FOREST REFUGE
OCS SECTION CODE		

CASE FOLDER COPY

14.00

RECORDER
GRAHAM COUNTY, ARIZONA

STATE OF ——NA, County of Graham, ss Fee $____no.___
hereby ce——t the within instrument was filed and recorded
request of Gary Ferguson 8-10-95 8:50 AM
Docket No 494 Page 823-4 and indexed in ADL
Witness my hand and official seal the day and year aforesaid.
IRLEY ANGLE
OUNTY RECORDER By Shirley Angle Deputy

AZ-3850-1 (July 1992)

Return Document to:

For BLM Use Only

AMC 69530 SR

Telephone # ( )-

CHECK ONE

☒ **AFFIDAVIT OF PERFORMANCE OF ANNUAL WORK**
Also fill in ITEMS 1 through 9 and the reverse side of this document.

☐ **NOTICE OF INTENTION TO HOLD**
I intend to hold the claim(s) /site(s) listed on the reverse side of this document for the calender year 19____. Also fill in ITEMS 1 through 4 and ITEM 9.

NOTICES OF INTENTION TO HOLD ARE FOR MILL SITES AND TUNNEL SITES OR FOR MINING CLAIMS WHEN ASSESSMENT WORK HAS NOT BEEN DONE, REGARDLESS OF WHETHER THE ANNUAL ASSESSMENT HAS BEEN SUSPENDED, DEFERRED, OR NOT YET ACCRUED. THE FILING OF A NOTICE OF INTENTION TO HOLD SHALL NOT RELIEVE THE OWNER OF COMPLYING WITH FEDERAL AND STATE LAWS PERTAINING TO THE PERFORMANCE OF ANNUAL ASSESSMENT WORK. NOTICES OF INTENTION TO HOLD FOR MILL SITES OR TUNNEL SITES NEED NOT BE COUNTY RECORDED. FOR MINING CLAIMS THE FORM FILED WITH BLM MUST BE IDENTICAL TO THE ONE THAT WAS OR WILL BE FILED WITH THE COUNTY.

Evidence of Annual Assessment Work or a Notice of Intention to Hold must be filed each calender year following the calender year in which the Claim/site was located.

ALL CLAIMS LISTED ON A SINGLE AFFIDAVIT MUST BE CONTIGUOUS.

1. State of Arizona, County of GRAHAM ss:
2. I, (Name) GARY L. FERGUSON
3. Reside at (Address) 1997 LONESTAR RD
City SAFFORD, County GRAHAM, State AZ, Zip 85546

being duly sworn, deposes and says that he/she is a citizen of the United States, more than eighteen years of age, that all of the facts set forth in this affidavit/notice, subject to the provisions and penalties of 18 USC 1001 pertaining to the filing of false, fictitous, or fraudulent statements with the United States, are true and correct according to the best of my knowledge, information and belief.

4. Owner's Name and Address (If not shown in Items 1-3 above) CHECK HERE IF THIS IS A CHANGE OF ADDRESS ☐

5. That I am personally acquainted with the mining claim(s). The work and improvements were made by and at the expense of the owner(s) of said claim(s). Said contiguous group of claims, listed on the reverse side of this document, are situated in the LONE STAR Mining District, GRAHAM County, Arizona

6. That between the dates starting at 12 o'clock noon on September 1, 1994 and ending at 12 o'clock noon on September 1, 1995 at least $ 100.00 PER CLAIM dollars worth of work and improvements were done and performed upon said claim(s) or upon one or more of a contiguous group of claims for the benefit of all, or wholly or partly outside of a contiguous group of claims for the benefit of all, not including the location work.

7. That the following persons were employed to perform the work and improvements described herein: GARY L. FERGUSON ETHEL SHERMAN, BILL FERGUSON, RAY ORR, WAYNE FERGUSON

8. That the work and improvements performed were: REPLACED MONUMENT MARKERS REPAIRED MONUMENTS REPLACED PAPERS

DOCKET 494 PAGE 823

9. Dated 8/9/95, Signature Gary L. Ferguson

SUBSCRIBED AND SWORN TO before me, a Notary Public, this 9th day of August 19 95

by [illegible]

Notary Public [illegible]

MY COMMISSION EXPIRES 8/23/97

This form is for the purpose of complying with the laws of the United States Department of the Interior, Bureau of Land Management and the State of Arizona pertaining to assessment work and/or a notice of intention to hold. 30 USC 28, 43 CFR 3833.2, ARS 27-208. Subject to Paperwork Reduction Act and Privacy Act statements available at the BLM AZ State Office. The form is not copyrighted. It may be reproduced without restriction.

For BLM Use Only

RECEIVED
BUREAU OF
LAND MANAGEMENT
DEC 14 9 48 AM '95
ARIZONA
STATE OFFICE
PHOENIX, ARIZONA

ENTERED IN COMPUTER
1-17-96 SRivas JB

If the claims/sites have consecutive BLM #'s and are in the same Township, Range and Section(s) they may be listed as follows:

SAMPLE 1-10 A MC 19640-49 Dkt/Pg # 1025/1-10 (or) RECORDING # 9106173-82 4N 20W 36

CLAIM/SITE NAME	SERIAL NUMBER	Dkt/Pg or Recording # of ORIGINAL LOCATION NOTICE! Dk	P.	TWN SHP	RNG	SEC(S)
1. SKYVIEW #1	A MC 69624	186	315	T5S	R26E	23-14
2. SKYVIEW #22	A MC 69645	186	50	T5S	R26E	23
3. SKYVIEW #24	A MC 69647	186	52	T5S	R26E	23
4. SKYVIEW #26	A MC 69649	186	54	T5S	R26E	23
5. SKYVIEW #28	A MC 69651	186	56	T5S	R26E	23
6. SKYVIEW #30	A MC 69653	186	58	T5S	R26E	23
7. SKYVIEW #31	A MC 69654	186	59	T5S	R26E	23
8. SKYVIEW #36	A MC 69659	186	64	T5S	R26E	23-14
9. SKYVIEW #37	A MC 69660	186	65	T5S	R26E	23-14
10. SKYVIEW #38	A MC 69661	186	67	T5S	R26E	23-22
11.	A MC					
12.	A MC					
13.	A MC					
14.	A MC					
15.	A MC					
16.	A MC					
17.	A MC					
18.	A MC					
19.	A MC					
20.	A MC					
21.	A MC					
22.	A MC					
23.	A MC					
24.	A MC					
25.	A MC					
26.	A MC					
27.	A MC					
28.	A MC					
29.	A MC					
30.	A MC					

DOCKET 494 PAGE 824

FILE WITH: Bureau of Land Management, 3707 North 7th Street, P. O. Box 16563, Phoenix, Arizona 85011 and the respective county recorder, ON OR BEFORE DECEMBER 30th (NOT THE 31st). BLM REQUIRES A $5.00 NONREFUNDABLE SERVICE CHARGE FOR EACH MINING CLAIM, MILL SITE OR TUNNEL SITE. ANNUAL FILINGS THAT ARE NOT ACCOMPANIED BY PROPER SERVICE CHARGES WILL BE RETURNED WITHOUT FURTHER ACTION BY BLM.

Form 1370-41
(March 1984)

UNITED STATES
DEPARTMENT OF THE INTERIOR
BUREAU OF LAND MANAGEMENT

RECEIPT AND ACCOUNTING ADVICE

NO. 1976023 04

TC/AZ 12/15/95

Subject: AFFIDAVITS OF ASSESSMENT WORK (10) 2 6 12 50.00

Applicant:

ETHEL/GERALD SHERMAN
3138 W. 8TH ST.
THATCHER, AZ 85552

SAME AS CK. #4313

Remitter:

Assignor:

LEASE MANAGEMENT DATA ☐NEW ☐UPDATE ☐PAYMENT

ORIGINAL SERIAL NO.	ASG.	TYPE	ST.	CTY.	FUND SYMBOL	ACRES/UNITS	RATE
AMC 69624 ET, AL							

AMOUNT	ANV. DATE	EXP. DATE	BILL CYC.	S/C	DISTRICT	NEXT BILL	MISC. DATA	U of M	ACTUAL UNITS

ASSIGNMENT SERIAL NO.	ASG.	TYPE	ST.	CTY.	FUND SYMBOL	ACRES/UNITS	RATE

AMOUNT	ANV. DATE	EXP. DATE	BILL CYC.	S/C	DISTRICT	NEXT BILL	MISC. DATA	U of M	ACTUAL UNITS

APPLY REMITTANCE

ACTION	FUND SYMBOL	CTY.	AMOUNT
FILING FEE			
RENTAL			
UNEARNED			
REFUND			
TOTAL			
AMOUNT DUE			

Remarks:

AMC 69624
69645
69647
69649
69651
69653 - 69654
69659 - 69661

SR

BY: DATE:

☐ Lease in Escrow?
☐ KGS? Of Interest?
☐ Auto Escalates? Operating Rights?
☐ Auto Renew? Operator
Bond Filed?

FOR MMS USE ONLY

BILLEE NUMBER		FOREST REFUGE
OCS SECTION CODE		

CASE FOLDER COPY

08-[illegible]95 1:05PM

STATE [illegible]ZONA, County of Graham, ss Fee $14.00 No. 4304

I hereby [illegible] that the within instrument was filed and recorded at request of Gary Wayne Ferguson

In Docket No. 495 Page 324-5 and indexed in ADL

Witness my hand and official seal the day and year aforesaid.

SHIRLEY ANGLE

COUNTY RECORDER By Cheryl Hanna Deputy

RECORDER GRAHAM COUNTY, ARIZONA

Return Document to:

For BLM Use Only

AMC 69530 SR

AZ-3850-1 (July 1992)

Telephone # ( )-

CHECK ONE

☒ **AFFIDAVIT OF PERFORMANCE OF ANNUAL WORK**
Also fill in ITEMS 1 through 9 and the reverse side of this document.

☐ **NOTICE OF INTENTION TO HOLD**
I intend to hold the claim(s) /site(s) listed on the reverse side of this document for the calender year 19____. Also fill in ITEMS 1 through 4 and ITEM 9.

NOTICES OF INTENTION TO HOLD ARE FOR MILL SITES AND TUNNEL SITES OR FOR MINING CLAIMS WHEN ASSESSMENT WORK HAS NOT BEEN DONE, REGARDLESS OF WHETHER THE ANNUAL ASSESSMENT HAS BEEN SUSPENDED, DEFERRED, OR NOT YET ACCRUED. THE FILING OF A NOTICE OF INTENTION TO HOLD SHALL NOT RELIEVE THE OWNER OF COMPLYING WITH FEDERAL AND STATE LAWS PERTAINING TO THE PERFORMANCE OF ANNUAL ASSESSMENT WORK. NOTICES OF INTENTION TO HOLD FOR MILL SITES OR TUNNEL SITES NEED NOT BE COUNTY RECORDED. FOR MINING CLAIMS THE FORM FILED WITH BLM MUST BE IDENTICAL TO THE ONE THAT WAS OR WILL BE FILED WITH THE COUNTY.

Evidence of Annual Assessment Work or a Notice of Intention to Hold must be filed each calender year following the calender year in which the Claim/site was located.

ALL CLAIMS LISTED ON A SINGLE AFFIDAVIT MUST BE CONTIGUOUS.

1. State of Arizona, County of GRAHAM ss:
2. I, (Name) GARY WAYNE FERGUSON
3. Reside at (Address) P. O. BOX 57
   City PIMA, County GRAHAM, State AZ, Zip 85543

being duly sworn, deposes and says that he/she is a citizen of the United States, more than eighteen years of age, that all of the facts set forth in this affidavit/notice, subject to the provisions and penalties of 18 USC 1001 pertaining to the filing of false, fictitous, or fraudulent statements with the United States, are true and correct according to the best of my knowledge, information and belief.

4. Owner's Name and Address (If not shown in Items 1-3 above) CHECK HERE IF THIS IS A CHANGE OF ADDRESS ☐

5. That I am personally acquainted with the mining claim(s). The work and improvements were made by and at the expense of the owner(s) of said claim(s). Said contiguous group of claims, listed on the reverse side of this document, are situated in the LONE STAR Mining District, GRAHAM County, Arizona

6. That between the dates starting at 12 o'clock noon on September 1, 1994 and ending at 12 o'clock noon on September 1, 1995 at least $ 100 PER CLAIM dollars worth of work and improvements were done and performed upon said claim(s) or upon one or more of a contiguous group of claims for the benefit of all, or wholly or partly outside of a contiguous group of claims for the benefit of all, not including the location work.

7. That the following persons were employed to perform the work and improvements described herein: GARY WAYNE FERGUSON, TERRI FERGUSON, SARA FERGUSON, JAY ORR, BILL FERGUSON, GARY L. FERGUSON

8. That the work and improvements performed were: REPLACED MONUMENT MARKERS AND REPAIRED MONUMENTS REPLACED PAPERS

DOCKET 495 PAGE 324

9. Dated 8-9-95, Signature Gary Wayne Ferguson

SUBSCRIBED AND SWORN TO before me, a Notary Public, this 9th day of August 19 95

by GARY WAYNE FERGUSON

Notary Public [signature]

MY COMMISSION EXPIRES 9/23/95

This form is for the purpose of complying with the laws of the United States Department of the Interior, Bureau of Land Management and the State of Arizona pertaining to assessment work and/or a notice of intention to hold. 30 USC 28, 43 CFR 3833.2, ARS 27-208. Subject to Paperwork Reduction Act and Privacy Act statements available at the BLM AZ State Office. The form is not copyrighted. It may be reproduced without restriction.

For BLM Use Only

RECEIVED BUREAU OF LAND MANAGEMENT
DEC 9 8 48 AM '95
ARIZONA STATE OFFICE PHOENIX, ARIZONA

ENTERED IN COMPUTER
1-18-96 Brenda JB

If the claims/sites have consecutive BLM #'s and are in the same Township, Range and Section(s) they may be listed as follows:

SAMPLE 1-10 A MC 19640-49 Dkt/Pg # 1025/1-10 (or) RECORDING # 9106173-82 4N 20W 36

	CLAIM/SITE NAME	SERIAL NUMBER	Dkt/Pg or Recording # of ORIGINAL LOCATION NOTICE	D	P	TWN SHP	RNG	SEC(S)
1.	SKYVIEW #2	A MC 69625		188	316	T5S	R26E	14
2.	SKYVIEW #3	A MC 69626		188	317	T5S	R26E	14
3.	SKYVIEW #6	A MC 69629		188	320	T5S	R26E	13-14
4.	SKYVIEW #7	A MC 69630		188	321	T5S	R26E	14
5.	SKYVIEW #8	A MC 69631		188	322	T5S	R26E	14
6.	SKYVIEW #9	A MC 69632		188	323	T5S	R26E	14
7.	SKYVIEW #13	A MC 69636		188	409	T5S	R26E	13-14
8.	SKYVIEW #14	A MC 69637		188	410	T5S	R26E	13-14
9.	SKYVIEW #15	A MC 69638		188	411	T5S	R26E	13-14
10.	SKYVIEW #16	A MC 69639		188	412	T5S	R26E	14
11.		A MC						
12.		A MC						
13.		A MC						
14.		A MC						
15.		A MC						
16.		A MC						
17.		A MC						
18.		A MC						
19.		A MC						
20.		A MC						
21.		A MC						
22.		A MC						
23.		A MC						
24.		A MC						
25.		A MC						
26.		A MC						
27.		A MC						
28.		A MC						
29.		A MC						
30.		A MC						

DOCKET 495 PAGE 325

FILE WITH: Bureau of Land Management, 3707 North 7th Street, P. O. Box 16563, Phoenix, Arizona 85011 and the respective county recorder, ON OR BEFORE DECEMBER 30th (NOT THE 31st). BLM REQUIRES A $5.00 NONREFUNDABLE SERVICE CHARGE FOR EACH MINING CLAIM, MILL SITE OR TUNNEL SITE. ANNUAL FILINGS THAT ARE NOT ACCOMPANIED BY PROPER SERVICE CHARGES WILL BE RETURNED WITHOUT FURTHER ACTION BY BLM.

Form 1370-41
(March 1984)

UNITED STATES
DEPARTMENT OF THE INTERIOR
BUREAU OF LAND MANAGEMENT

RECEIPT AND ACCOUNTING ADVICE

NO. 1976026 04

TC/AZ 12/15/95

Subject: AFFIDAVITS OF ASSESSMENT WORK (10) 2 12 12 50.00

Applicant:
TERRI FERGUSON
5321 W. GRANADA RD.
PHOENIX, AZ 85035

SAME AS CK. #3540

Remitter:

Assignor:

LEASE MANAGEMENT DATA ☐NEW ☐UPDATE ☐PAYMENT

ORIGINAL SERIAL NO.	ASG.	TYPE		ST.	CTY.	FUND SYMBOL				ACRES/UNITS	RATE
AMC 69625 ET, AL											

AMOUNT	ANV. DATE	EXP. DATE	BILL CYC.	S/C	DISTRICT	NEXT BILL	MISC. DATA	U of M	ACTUAL UNITS

ASSIGNMENT SERIAL NO.	ASG.	TYPE		ST.	CTY.	FUND SYMBOL				ACRES/UNITS	RATE

AMOUNT	ANV. DATE	EXP. DATE	BILL CYC.	S/C	DISTRICT	NEXT BILL	MISC. DATA	U of M	ACTUAL UNITS

APPLY REMITTANCE

ACTION	FUND SYMBOL	CTY.	AMOUNT
FILING FEE			
RENTAL			
UNEARNED			
REFUND			
TOTAL			
AMOUNT DUE			

Remarks:

AMC 69625-69626
69629-69632
69636-69639
SR

BY: DATE:

☐ Lease in Escrow?
☐ KGS? Of Interest?
☐ Auto Escalates? Operating Rights?
☐ Auto Renew? Operator
Bond Filed?

FOR MMS USE ONLY

BILLEE NUMBER		FOREST REFUGE
OCS SECTION CODE		

CASE FOLDER COPY

08/31/95 10:45 AM 14.00 4403

STATE OF ARIZONA, County of [redacted]am, ss Fee $____ No.____
I hereby certify that the within [redacted]nt was filed and recorded
at request of Bill Ferguson
In Docket No. 495 Page 578-9 and indexed in ADL
Witness my hand and official seal the day and year aforesaid.
SHIRLEY ANGLE
COUNTY RECORDER BY _____ Deputy

AZ-3850-1 (July 1992)

Return Document to:

For BLM Use Only
AMC 69530 SR

Telephone # ( )-

CHECK ONE

☒ **AFFIDAVIT OF PERFORMANCE OF ANNUAL WORK**
Also fill in ITEMS 1 through 9 and the reverse side of this document.

☐ **NOTICE OF INTENTION TO HOLD**
I intend to hold the claim(s) /site(s) listed on the reverse side of this document for the calender year 19____. Also fill in ITEMS 1 through 4 and ITEM 9.

NOTICES OF INTENTION TO HOLD ARE FOR MILL SITES AND TUNNEL SITES OR FOR MINING CLAIMS WHEN ASSESSMENT WORK HAS NOT BEEN DONE, REGARDLESS OF WHETHER THE ANNUAL ASSESSMENT HAS BEEN SUSPENDED, DEFERRED, OR NOT YET ACCRUED. THE FILING OF A NOTICE OF INTENTION TO HOLD SHALL NOT RELIEVE THE OWNER OF COMPLYING WITH FEDERAL AND STATE LAWS PERTAINING TO THE PERFORMANCE OF ANNUAL ASSESSMENT WORK. NOTICES OF INTENTION TO HOLD FOR MILL SITES OR TUNNEL SITES NEED NOT BE COUNTY RECORDED. FOR MINING CLAIMS THE FORM FILED WITH BLM MUST BE IDENTICAL TO THE ONE THAT WAS OR WILL BE FILED WITH THE COUNTY.

Evidence of Annual Assessment Work or a Notice of Intention to Hold must be filed each calender year following the calender year in which the Claim/site was located.

ALL CLAIMS LISTED ON A SINGLE AFFIDAVIT MUST BE CONTIGUOUS.

1. State of Arizona, County of GRAHAM ss:
2. I, (Name) WILLIAM A. FERGUSON
3. Reside at (Address) 1943 LONE STAR RD
City SAFFORD, County GRAHAM, State AZ, Zip 85546

being duly sworn, deposes and says that he/she is a citizen of the United States, more than eighteen years of age, that all of the facts set forth in this affidavit/notice, subject to the provisions and penalties of 18 USC 1001 pertaining to the filing of false, fictitous, or fraudulent statements with the United States, are true and correct according to the best of my knowledge, information and belief.

4. Owner's Name and Address (If not shown in items 1-3 above) CHECK HERE IF THIS IS A CHANGE OF ADDRESS ☐

5. That I am personally acquainted with the mining claim(s). The work and improvements were made by and at the expense of the owner(s) of said claim(s). Said contiguous group of claims, listed on the reverse side of this document, are situated in the LONE STAR Mining District, GRAHAM County, Arizona

6. That between the dates starting at 12 o'clock noon on September 1, 1994 and ending at 12 o'clock noon on September 1, 1995 at least $ 100 PER CLAIM dollars worth of work and improvements were done and performed upon said claim(s) or upon one or more of a contiguous group of claims for the benefit of all, or wholly or partly outside of a contiguous group of claims for the benefit of all, not including the location work.

7. That the following persons were employed to perform the work and improvements described herein: WILLIAM A. FERGUSON RAY ORR, BILLY ORR, WAYNE FERGUSON, GARY L. FERGUSON

8. That the work and improvements performed were: REPLACED MONUMENT MARKERS REPAIRED MONUMENTS - REPLACED PAPERS

DOCKET 495 PAGE 578

9. Dated 8-9-95, Signature William A Ferguson

SUBSCRIBED AND SWORN TO before me, a Notary Public, this 9th day of August 19 95

by _____

Notary Public _____

MY COMMISSION EXPIRES 9/13/97

This form is for the purpose of complying with the laws of the United States Department of the Interior, Bureau of Land Management and the State of Arizona pertaining to assessment work and/or a notice of intention to hold. 30 USC 28, 43 CFR 3833.2, ARS 27-208. Subject to Paperwork Reduction Act and Privacy Act statements available at the BLM AZ State Office. The form is not copyrighted. It may be reproduced without restriction.

For BLM Use Only

RECEIVED
BUREAU OF
LAND MANAGEMENT
Dec 14 9 48 AM '95
ARIZONA
STATE OFFICE
PHOENIX, ARIZONA

ENTERED IN COMPUTER
1-18-96 Arizona JB

If the claims/sites have consecutive BLM #'s and are in the same Township, Range and Section(s) they may be listed as follows:

SAMPLE 1-10 A MC 19640-49 Dkt/Pg # 1025/1-10 (or) RECORDING # 9106173-82 4N 20W 36

	CLAIM/SITE NAME	SERIAL NUMBER	Dkt/Pg or Recording # of ORIGINAL LOCATION NOTICE! D	P	TWN SHP	RNG	SEC(S)
1	SKYVIEW #4	A MC 69627	188	319	T5S	R26E	14
2	SKYVIEW #5	A MC 69628	188	319	T5S	R26E	13-14
3	SKYVIEW #23	A MC 69646	186	51	T5S	R26E	14-23
4	SKYVIEW #25	A MC 69648	186	53	T5S	R26E	23
5	SKYVIEW #27	A MC 69650	186	55	T5S	R26E	23
6	SKYVIEW #29	A MC 69652	186	57	T5S	R26E	23
7	SKYVIEW #32	A MC 69655	186	60	T5S	R26E	13-14-23
8	SKYVIEW #33	A MC 69656	186	61	T5S	R26E	22-23
9	SKYVIEW #34	A MC 69657	186	62	T5S	R26E	22-23
10	SKYVIEW #35	A MC 69658	186	63	T5S	R26E	22-23
11.		A MC					
12.		A MC					
13.		A MC					
14.		A MC					
15.		A MC					
16.		A MC					
17.		A MC					
18.		A MC					
19.		A MC					
20.		A MC					
21.		A MC					
22.		A MC					
23.		A MC					
24.		A MC					
25.		A MC					
26.		A MC					
27.		A MC					
28.		A MC					
29.		A MC					
30.		A MC					

DOCKET 495 PAGE 579

FILE WITH: Bureau of Land Management, 3707 North 7th Street, P. O. Box 16563, Phoenix, Arizona 85011 and the respective county recorder, ON OR BEFORE DECEMBER 30th (NOT THE 31st). BLM REQUIRES A $5.00 NONREFUNDABLE SERVICE CHARGE FOR EACH MINING CLAIM, MILL SITE OR TUNNEL SITE. ANNUAL FILINGS THAT ARE NOT ACCOMPANIED BY PROPER SERVICE CHARGES WILL BE RETURNED WITHOUT FURTHER ACTION BY BLM.

Form 1370-41
(March 1984)

UNITED STATES
PARTMENT OF THE INTERIOR
BUREAU OF LAND MANAGEMENT

RECEIPT AND ACCOUNTING ADVICE

NO. 1976024 04

TC/AZ 12/15/95

Subject: AFFIDAVITS OF ASSESMENT WORK (10) 2 7 12 50.00

Applicant:

BILL FERGUSON
1943 E. LONE STAR RD.
SAFFORD, AZ 85546

Remitter: BILL FERGUSON/RAY ORR
348-9795/602-428-3481
CK. #6040/CK. #2499

Assignor:

LEASE MANAGEMENT DATA ☐NEW ☐UPDATE ☐PAYMENT

ORIGINAL SERIAL NO.	ASG.	TYPE		ST.	CTY.	FUND SYMBOL				ACRES/UNITS	RATE
AMC 69627-69658											

AMOUNT	ANV. DATE	EXP. DATE	BILL CYC.	S/C	DISTRICT	NEXT BILL	MISC. DATA	U of M	ACTUAL UNITS

ASSIGNMENT SERIAL NO.	ASG.	TYPE		ST.	CTY.	FUND SYMBOL				ACRES/UNITS	RATE

AMOUNT	ANV. DATE	EXP. DATE	BILL CYC.	S/C	DISTRICT	NEXT BILL	MISC. DATA	U of M	ACTUAL UNITS

APPLY REMITTANCE

ACTION	FUND SYMBOL	CTY.	AMOUNT
FILING FEE			
RENTAL			
UNEARNED			
REFUND			
TOTAL			
AMOUNT DUE			

Remarks:

AMC 69627-69628
69646
69648
69650
69652
69655-69658

SR

BY: DATE:

☐ Lease in Escrow?
☐ KGS? Of Interest?
☐ Auto Escalates? Operating Rights?
☐ Auto Renew? Operator
Bond Filed?

FOR MMS USE ONLY

BILLEE NUMBER		FOREST REFUGE
OCS SECTION CODE		

CASE FOLDER COPY

69530

Form 3830-2
(July 1994)

UNITED STATES
DEPARTMENT OF THE INTERIOR
BUREAU OF LAND MANAGEMENT

FORM APPROVED # 140
OMB NO. 1004-0114
Expires: March 31, 1997
95-96

MAINTENANCE FEE PAYMENT WAIVER CERTIFICATION

This small miner waiver is filed to hold the claims/sites listed below for the assessment year beginning at noon on the first September 1 following the official filing of this form with BLM.

The undersigned owner(s) of the mining claims/sites listed below hereby certify under penalty of 18 U.S.C. 1001 and 43 U.S.C. 1212 that:

I/We control, or will control, ten or fewer mining claims/sites located and maintained on Federal land in the United States of America on the August 31 that is one day before the beginning of the assessment year indicated in line one above.

I/We have/will performed/perform assessment work upon the claims listed below for the current assessment year as of the August 31 indicated in line three above. This work meets the requirements of the General Mining Law of 1872, *as amended;* the Act of August 10, 1993; and the regulations at 43 CFR 3833 and 3850. Such work will be described on our affidavit of labor.

69530

RECEIVED
AUG 9 '95
9:00 A.M.
PHOENIX, ARIZONA
AZ STATE OFFICE

The mining claims and sites for which the above waiver from payment of the maintenance fees is made are:

	CLAIM NAME	BLM RECORDATION SERIAL NUMBER	
1.	SKYVIEW #1	AMC 69624	LD
2.	SKYVIEW #22	AMC 69645	LD
3.	SKYVIEW #24	AMC 69647	LD
4.	SKYVIEW #26	AMC 69649	LD
5.	SKYVIEW #28	AMC 69651	LD
6.	SKYVIEW #30	AMC 69653	LD
7.	SKYVIEW #31	AMC 69654	LD
8.	SKYVIEW #36	AMC 69659	LD
9.	SKYVIEW #37	AMC 69660	LD
10.	SKYVIEW #38	AMC 69661	LD

All owner(s) of the above mining claims and sites are filing for this waiver.

I/We understand and acknowledge that pursuant to 43 U.S.C. 1212 and 18 U.S.C. 1001, the filing of a false, fictitious, or fraudulent document with the Bureau of Land Management may result in a fine of up to $10,000, a prison term not to exceed five years, or both.

GARY L FERGUSON (Owner's Name - Please Print) — Gary L. Ferguson (Owner's Signature)
1997 LONESTAR RD (Street or P.O. Box) — SAFFORD (City) — AZ (State) — 85546 (Zip Code)

PEGGY FERGUSON (Owner's Name - Please Print) — Peggy Ferguson (Owner's Signature)
1997 LONESTAR RD (Street or P.O. Box) — SAFFORD (City) — AZ (State) — 85546 (Zip Code)

ETHEL SHERMAN (Owner's Name - Please Print) — Ethel Sherman (Owner's Signature)
3138 West 8th ST (Street or P.O. Box) — THATCHER (City) — AZ (State) — 85552 (Zip Code)

ENTERED IN COMPUTER
9-12-95 TN

(Owner's Name - Please Print) — (Owner's Signature)
(Street or P.O. Box) — (City) — (State) — (Zip Code)

(Continued on reverse)

(Owner's Name - Please Print)	(Owner's Signature)		
(Street or P.O. Box)	(City)	(State)	(Zip Code)
(Owner's Name - Please Print)	(Owner's Signature)		
(Street or P.O. Box)	(City)	(State)	(Zip Code)
(Owner's Name - Please Print)	(Owner's Signature)		
(Street or P.O. Box)	(City)	(State)	(Zip Code)
(Owner's Name - Please Print)	(Owner's Signature)		
(Street or P.O. Box)	(City)	(State)	(Zip Code)

INSTRUCTIONS

1. This certification of waiver from payment of maintenance fees is made under the provisions of the Act of August 10, 1993 (107 Stat. 312 [1993]), and §1744 of Title 43 and §28-28k of Title 30 of the United States Code; and the regulations thereunder (43 CFR 3833 and 3850).
2. This waiver must be filed in advance of the assessment year for which a waiver is sought, but in no event be filed later than the August 31st preceding the assessment year for which the waiver is sought.
3. You must still record your affidavit of assessment work for claims listed and/or Notices of Intention to Hold for any sites listed with the BLM by each [redacted]cember 30th, and the local recording office under State law, as in the past.
4. [redacted]s waiver must be filed in the BLM State Office where the mining claims recorded.
5. If the claims and sites are located in more than one State, a separate waiver form must be filed in each State in which they are held. The total number of claims and sites listed on separate waiver forms cannot exceed ten.
6. All claim names and Bureau of Land Management (BLM) serial numbers must be listed for all mining claims and sites for which a waiver is sought.
7. All owners and their addresses must be listed.
8. This waiver form must be signed by all of the owners or their designated agent. If an agent is designated, a statement appointing the agent, must be submitted with this certification, if a designation of agent is not currently on file with the BLM State office where your claims and sites are recorded.
9. Mining claims and sites held by a husband and wife, either jointly or individually, or their children under the age of discretion, shall be counted towards the 10 claim limit. Mining claims and sites held in co-ownership, or by an association of locators, by a partnership, or by a corporation shall be counted towards the 10 claim limit for claimants that have an interest in these entities.
10. Failure to pay the maintenance fee or meet the requirements for waiver from payment of the maintenance fee by any August 31st deadline for the following assessment year shall cause the mining claims and sites to be declared null and void.

NOTICE

The Privacy Act of 1974 and the regulation in 43 CFR 2.48(d) provide that you be furnished the following information in connection with the information required by this certification of exemption from rental fees form.

AUTHORITY: 30 U.S.C. 28-28e; 43 U.S.C. 1201, 1740, and 1744; and the Act of August 10, 1993 (107 Stat. 312); 43 CFR 3833 and 3850.

PRINCIPLE PURPOSE: This information is to be used to verify that the owner(s) of a mining claim has complied with the Act of August 10, 1993 (107 Stat. 312), and is entitled to perform assessment work in lieu of paying the maintenance fee for the mining claims listed on this form.

ROUTINE USE: (1) Adjudication of the claimant(s) certification of waiver from paying the maintenance fee otherwise required by the Act of August 10, 1993 (107 Stat. 312). (2) Disclosure may be made to appropriate Federal agencies when location is made within the agency's geographic area of responsibility. (3) Information from the record and/or the record will be transferred to the appropriate Federal, State, or local agency, or a member of the public in response to a specific request for pertinent information. (4) Information may also be provided to the Department of Justice or in a proceeding before a court or adjudicative body; or to Federal, State, local or foreign agencies when needed for enforcement of civil or criminal codes or applicable regulations concerning title rights upon the public land.

EFFECT OF NOT PROVIDING INFORMATION: Disclosure of this information is required by the Act of August 10, 1993 (107 Stat. 312) and 43 CFR 3833 for those owner(s) wishing to take the small miners waiver allowed under 43 CFR 3833 and 3850. Failure to supply the information required in this form to support the owner(s) certification of waiver from payment of the otherwise required maintenance fees will result in the waiver being disallowed and the mining claims declared null and void by the Bureau of Land Management (BLM).

The Paperwork Reduction Act of 1980 (44 U.S.C. 3501, et seq.) requires us to tell you that:

This information is being collected to allow the BLM to determine if you qualify for a waiver from the payment of $100 per mining claim maintenance fee established by the Act of August 10, 1993 (107 Stat. 312) and the implementing regulations at 43 CFR 3833 and 3850. A response to this request is required in accordance with the statute (107 Stat. 312) to retain your benefit.

BURDEN HOURS STATEMENT

Public reporting burden for this form is estimated to average 5 minutes per response, including time to review instructions, gathering and maintaining data, and completing and reviewing the form. Direct comments regarding this burden [redacted], or any other aspect of this form, to the Department of the Interior, of Land Management, Information Collection Clearance Officer (871), [redacted] Street, N.W., Washington, D.C. 20240; and the Office of Management and Paperwork Reduction Project (1004-0114), Washington, D.C. 20503.

FOR OFFICIAL USE ONLY

Form 3830-2
(July 1994)

UNITED STATES
DEPARTMENT OF THE INTERIOR
BUREAU OF LAND MANAGEMENT

FORM APPROVED
OMB NO. 1004-0114
Expires: March 31, 1997

MAINTENANCE FEE PAYMENT WAIVER CERTIFICATION

69530

95-96 #147

A small miner waiver is filed to hold the claims/sites listed below for the assessment year beginning at noon on the first September 1 following the final filing of this form with BLM.

The undersigned owner(s) of the mining claims/sites listed below hereby certify under penalty of 18 U.S.C. 1001 and 43 U.S.C. 1212 that:

I/We control, or will control, ten or fewer mining claims/sites located and maintained on Federal land in the United States of America on the August 31 that is one day before the beginning of the assessment year indicated in line one above.

I/We have/will performed/perform assessment work upon the claims listed below for the current assessment year as of the August 31 indicated in line three above. This work meets the requirements of the General Mining Law of 1872, *as amended;* the Act of August 10, 1993, and the regulations at 43 CFR 3833 and 3850. Such work will be described on our affidavit of labor.

RECEIVED
BLM ARIZONA STATE OFFICE
AUG 9 '95
9 A.M.
PHOENIX, ARIZONA

The mining claims and sites for which the above waiver from payment of the maintenance fees is made are:

	CLAIM NAME	BLM RECORDATION SERIAL NUMBER
1.	SKYVIEW #2	AMC 69625 LD
2.	SKYVIEW #3	AMC 69626 LD
3.	SKYVIEW #6	AMC 69629 LD
4.	SKYVIEW #7	AMC 69630 LD
5.	SKYVIEW #8	AMC 69631 LD
6.	SKYVIEW #9	AMC 69632 LD
7.	SKYVIEW #13	AMC 69636 LD
8.	SKYVIEW #14	AMC 69637 LD
9.	SKYVIEW #15	AMC 69638 LD
10.	SKYVIEW #16	AMC 69639 LD

All owner(s) of the above mining claims and sites are filing for this waiver.

I/We understand and acknowledge that pursuant to 43 U.S.C. 1212 and 18 U.S.C. 1001, the filing of a false, fictitious, or fraudulent document with the Bureau of Land Management may result in a fine of up to $10,000, a prison term not to exceed five years, or both.

GARY WAYNE FERGUSON — Gary Wayne Ferguson
(Owner's Name - Please Print) (Owner's Signature)

P.O. BOX 57 — PIMA — AZ — 85543
(Street or P.O. Box) (City) (State) (Zip Code)

SARA FERGUSON — Sara Ferguson
(Owner's Name - Please Print) (Owner's Signature)

P.O. BOX 57 — PIMA — AZ — 85543
(Street or P.O. Box) (City) (State) (Zip Code)

TERRI LYNNE FERGUSON — Terri L Ferguson
(Owner's Name - Please Print) (Owner's Signature)

5321 W GRANADA — PHOENIX — AZ — 85035
(Street or P.O. Box) (City) (State) (Zip Code)

ENTERED IN COMPUTER 9-12-95 (4)

(Owner's Name - Please Print) (Owner's Signature)

(Street or P.O. Box) (City) (State) (Zip Code)

(Continued on reverse)

(Owner's Name - Please Print)	(Owner's Signature)		
(Street or P.O. Box)	(City)	(State)	(Zip Code)
(Owner's Name - Please Print)	(Owner's Signature)		
(Street or P.O. Box)	(City)	(State)	(Zip Code)
(Owner's Name - Please Print)	(Owner's Signature)		
(Street or P.O. Box)	(City)	(State)	(Zip Code)
(Owner's Name - Please Print)	(Owner's Signature)		
(Street or P.O. Box)	(City)	(State)	(Zip Code)

INSTRUCTIONS

1. This certification of waiver from payment of maintenance fees is made under the provisions of the Act of August 10, 1993 (107 Stat. 312 [1993]), and §1744 of Title 43 and §28-28k of Title 30 of the United States Code; and the regulations thereunder (43 CFR 3833 and 3850).
2. This waiver must be filed in advance of the assessment year for which a waiver is sought, but in no event be filed later than the August 31st preceding the assessment year for which the waiver is sought.
3. You must still record your affidavit of assessment work for claims listed and/or Notices of Intention to Hold for any sites listed with the BLM by each December 30th, and the local recording office under State law, as in the past.
4. This waiver must be filed in the BLM State Office where the mining claims are recorded.
5. If the claims and sites are located in more than one State, a separate waiver form must be filed in each State in which they are held. The total number of claims and sites listed on separate waiver forms cannot exceed ten.
6. All claim names and Bureau of Land Management (BLM) serial numbers must be listed for all mining claims and sites for which a waiver is sought.
7. All owners and their addresses must be listed.
8. This waiver form must be signed by all of the owners or their designated agent. If an agent is designated, a statement appointing the agent, must be submitted with this certification, if a designation of agent is not currently on file with the BLM State office where your claims and sites are recorded.
9. Mining claims and sites held by a husband and wife, either jointly individually, or their children under the age of discretion, shall be cou towards the 10 claim limit. Mining claims and sites held in co-ownershi by an association of locators, by a partnership, or by a corporation shal counted towards the 10 claim limit for claimants that have an interest in these entities.
10. Failure to pay the maintenance fee or meet the requirements for waiver from payment of the maintenance fee by any August 31st deadline for the following assessment year shall cause the mining claims and sites to be declared null and void.

NOTICE

The Privacy Act of 1974 and the regulation in 43 CFR 2.48(d) provide that you be furnished the following information in connection with the information required by this certification of exemption from rental fees form.

AUTHORITY: 30 U.S.C. 28-28e; 43 U.S.C. 1201, 1740, and 1744; and the Act of August 10, 1993 (107 Stat. 312); 43 CFR 3833 and 3850.

PRINCIPLE PURPOSE: This information is to be used to verify that the owner(s) of a mining claim has complied with the Act of August 10, 1993 (107 Stat. 312), and is entitled to perform assessment work in lieu of paying the maintenance fee for the mining claims listed on this form.

ROUTINE USE: (1) Adjudication of the claimant(s) certification of waiver from paying the maintenance fee otherwise required by the Act of August 10, 1993 (107 Stat. 312). (2) Disclosure may be made to appropriate Federal agencies when location is made within the agency's geographic area of responsibility. (3) Information from the record and/or the record will be transferred to the appropriate Federal, State, or local agency, or a member of the public in response to a specific request for pertinent information. (4) Information may also be provided to the Department of Justice or in a proceeding before a court or adjudicative body; or to Federal, State, local or foreign agencies when needed for enforcement of civil or criminal codes or applicable regulations concerning title rights upon the public land.

EFFECT OF NOT PROVIDING INFORMATION: Disclosure of this information is required by the Act of August 10, 1993 (107 Stat. 312) and 43 CFR 3833 for those owner(s) wishing to take the small miners waiver allowed under 43 CFR 3833 and 3850. Failure to supply the information required in this form to support the owner(s) certification of waiver from payment of the otherwise required maintenance fees will result in the waiver being disallowed and the mining claims declared null and void by the Bureau of Land Management (BLM).

The Paperwork Reduction Act of 1980 (44 U.S.C. 3501, et seq.) requires us to tell you that:

This information is being collected to allow the BLM to determine if you qualify for a waiver from the payment of $100 per mining claim maintenance fee established by the Act of August 10, 1993 (107 Stat. 312) and the implementing regulations at 43 CFR 3833 and 3850. A response to this request is required in accordance with the statute (107 Stat. 312) to retain your benefit.

BURDEN HOURS STATEMENT

Public reporting burden for this form is estimated to average 5 minutes per response, including time to review instructions, gathering and maintaining data, and completing and reviewing the form. Direct comments regarding this burden estimate, or any other aspect of this form, to the Department of the Interior, Bureau of Land Management, Information Collection Clearance Officer (871), 1849 C Street, N.W., Washington, D.C. 20240; and the Office of Management and Budget, Paperwork Reduction Project (1004-0114), Washington, D.C. 20503.

FOR OFFICIAL USE ONLY

Form 3830-2
(July 1994)

UNITED STATES
DEPARTMENT OF THE INTERIOR
BUREAU OF LAND MANAGEMENT

FORM APPROVED
OMB NO. 1004-0114
Expires: March 31, 1997

148

MAINTENANCE FEE PAYMENT WAIVER CERTIFICATION

69530

95-96

A small miner waiver is filed to hold the claims/sites listed below for the assessment year beginning at noon on the first September 1 following the final filing of this form with BLM.

The undersigned owner(s) of the mining claims/sites listed below hereby certify under penalty of 18 U.S.C. 1001 and 43 U.S.C. 1212 that:

I/We control, or will control, ten or fewer mining claims/sites located and maintained on Federal land in the United States of America on the August 31 that is one day before the beginning of the assessment year indicated in line one above.

I/We have/will performed/perform assessment work upon the claims listed below for the current assessment year as of the August 31 indicated in line three above. This work meets the requirements of the General Mining Law of 1872, *as amended;* the Act of August 10, 1993; and the regulations at 43 CFR 3833 and 3850. Such work will be described on our affidavit of labor.

RECEIVED
SEP 6, 95
8:00 A.M.
PHOENIX, ARIZONA
LM STATE OFFICE

The mining claims and sites for which the above waiver from payment of the maintenance fees is made are:

	CLAIM NAME	BLM RECORDATION SERIAL NUMBER
1.	SKYVIEW #4	AMC 69627 LD
2.	SKYVIEW #5	AMC 69628 LD
3.	SKYVIEW #23	AMC 69646 LD
4.	SKYVIEW #25	AMC 69648 LD
5.	SKYVIEW #27	AMC 69650 LD
6.	SKYVIEW #29	AMC 69652 LD
7.	SKYVIEW #32	AMC 69655 LD
8.	SKYVIEW #33	AMC 69656 LD
9.	SKYVIEW #34	AMC 69657 LD
10.	SKYVIEW #35	AMC 69658 LD

All owner(s) of the above mining claims and sites are filing for this waiver.

I/We understand and acknowledge that pursuant to 43 U.S.C. 1212 and 18 U.S.C. 1001, the filing of a false, fictitious, or fraudulent document with the Bureau of Land Management may result in a fine of up to $10,000, a prison term not to exceed five years, or both.

WILLIAM ALAN FERGUSON — William Alan Ferguson
(Owner's Name - Please Print) (Owner's Signature)

1943 E. LONESTAR RD — SAFFORD — AZ — 85546
(Street or P.O. Box) (City) (State) (Zip Code)

KRISTIN ELLEN FERGUSON — Kristi Ferguson
(Owner's Name - Please Print) (Owner's Signature)

1943 E. LONESTAR RD. — SAFFORD — AZ — 85546
(Street or P.O. Box) (City) (State) (Zip Code)

Raymond O. Orr — Raymond O. Orr
(Owner's Name - Please Print) (Owner's Signature)

P.O. Box 611 — Thatcher — AZ — 85552
(Street or P.O. Box) (City) (State) (Zip Code)

KIMBERLY SUE ORR — Kimberly S. Orr
(Owner's Name - Please Print) (Owner's Signature)

PO Box 611 — THATCHER — AZ — 85552
(Street or P.O. Box) (City) (State) (Zip Code)

ENTERED IN COMPUTER
9-12-95

(Continued on reverse)

(Owner's Name - Please Print)	(Owner's Signature)		
(Street or P.O. Box)	(City)	(State)	(Zip Code)
(Owner's Name - Please Print)	(Owner's Signature)		
(Street or P.O. Box)	(City)	(State)	(Zip Code)
(Owner's Name - Please Print)	(Owner's Signature)		
(Street or P.O. Box)	(City)	(State)	(Zip Code)
(Owner's Name - Please Print)	(Owner's Signature)		
(Street or P.O. Box)	(City)	(State)	(Zip Code)

INSTRUCTIONS

1. This certification of waiver from payment of maintenance fees is made under the provisions of the Act of August 10, 1993 (107 Stat. 312 [1993]), and §1744 of Title 43 and §28-28k of Title 30 of the United States Code; and the regulations thereunder (43 CFR 3833 and 3850).
2. This waiver must be filed in advance of the assessment year for which a waiver is sought, but in no event be filed later than the August 31st preceding the assessment year for which the waiver is sought.
3. You must still record your affidavit of assessment work for claims listed and/or Notices of Intention to Hold for any sites listed with the BLM by each cember 30th, and the local recording office under State law, as in the past.
4. is waiver must be filed in the BLM State Office where the mining claims recorded.
5. If the claims and sites are located in more than one State, a separate waiver form must be filed in each State in which they are held. The total number of claims and sites listed on separate waiver forms cannot exceed ten.
6. All claim names and Bureau of Land Management (BLM) serial numbers must be listed for all mining claims and sites for which a waiver is sought.
7. All owners and their addresses must be listed.
8. This waiver form must be signed by all of the owners or their designated agent. If an agent is designated, a statement appointing the agent, must be submitted with this certification, if a designation of agent is not currently on file with the BLM State office where your claims and sites are recorded.
9. Mining claims and sites held by a husband and wife, either jointly or individually, or their children under the age of discretion, shall be counted towards the 10 claim limit. Mining claims and sites held in co-ownership, or by an association of locators, by a partnership, or by a corporation shall be counted towards the 10 claim limit for claimants that have an interest in these entities.
10. Failure to pay the maintenance fee or meet the requirements for waiver from payment of the maintenance fee by any August 31st deadline for the following assessment year shall cause the mining claims and sites to be declared null and void.

NOTICE

The Privacy Act of 1974 and the regulation in 43 CFR 2.48(d) provide that you be furnished the following information in connection with the information required by this certification of exemption from rental fees form.

AUTHORITY: 30 U.S.C. 28-28e; 43 U.S.C. 1201, 1740, and 1744; and the Act of August 10, 1993 (107 Stat. 312); 43 CFR 3833 and 3850.

PRINCIPLE PURPOSE: This information is to be used to verify that the owner(s) of a mining claim has complied with the Act of August 10, 1993 (107 Stat. 312), and is entitled to perform assessment work in lieu of paying the maintenance fee for the mining claims listed on this form.

ROUTINE USE: (1) Adjudication of the claimant(s) certification of waiver from paying the maintenance fee otherwise required by the Act of August 10, 1993 (107 Stat. 312). (2) Disclosure may be made to appropriate Federal agencies when location is made within the agency's geographic area of responsibility. (3) Information from the record and/or the record will be transferred to the appropriate Federal, State, or local agency, or a member of the public in response to a specific request for pertinent information. (4) Information may also be provided to the Department of Justice or in a proceeding before a court or adjudicative body; or to Federal, State, local or foreign agencies when needed for enforcement of civil or criminal codes or applicable regulations concerning title rights upon the public land.

EFFECT OF NOT PROVIDING INFORMATION: Disclosure of this information is required by the Act of August 10, 1993 (107 Stat. 312) and 43 CFR 3833 for those owner(s) wishing to take the small miners waiver allowed under 43 CFR 3833 and 3850. Failure to supply the information required in this form to support the owner(s) certification of waiver from payment of the otherwise required maintenance fees will result in the waiver being disallowed and the mining claims declared null and void by the Bureau of Land Management (BLM).

The Paperwork Reduction Act of 1980 (44 U.S.C. 3501, et seq.) requires us to tell you that:

This information is being collected to allow the BLM to determine if you qualify for a waiver from the payment of $100 per mining claim maintenance fee established by the Act of August 10, 1993 (107 Stat. 312) and the implementing regulations at 43 CFR 3833 and 3850. A response to this request is required in accordance with the statute (107 Stat. 312) to retain your benefit.

BURDEN HOURS STATEMENT

Public reporting burden for this form is estimated to average 5 minutes per response, including time to review instructions, gathering and maintaining data, and completing and reviewing the form. Direct comments regarding this burden e, or any other aspect of this form, to the Department of the Interior, of Land Management, Information Collection Clearance Officer (871), Street, N.W., Washington, D.C. 20240; and the Office of Management and , Paperwork Reduction Project (1004-0114), Washington, D.C. 20503.

FOR OFFICIAL USE ONLY

12-07-94 1:32PM

STATE OF ARIZONA, Co[redacted]raham, ss Fee $ 14.00 No. 6305
I hereby certify that the [redacted] strument was filed and recorded at request of Gary Ferguson
In Docket No. 485 Page 189-90 and indexed in ADL
Witness my hand and official seal the day and year aforesaid.
SHIRLEY ANGLE
COUNTY RECORDER BY [signature] Deputy

RECORDER GRAHAM COUNTY ARIZONA

AZ-3850-1 (July 1992)

Return Document to:

For BLM Use Only

69530

PHOENIX, ARIZONA 9:00 A.M.

DEC 12 '94

RECEIVED BLM AZ STATE OFFICE

Telephone # ( )-

CHECK ONE

☒ **AFFIDAVIT OF PERFORMANCE OF ANNUAL WORK**
Also fill in ITEMS 1 through 9 and the reverse side of this document.

☐ **NOTICE OF INTENTION TO HOLD**
I intend to hold the claim(s) /site(s) listed on the reverse side of this document for the calender year 19____. Also fill in ITEMS 1 through 4 and ITEM 9

NOTICES OF INTENTION TO HOLD ARE FOR MILL SITES AND TUNNEL SITES OR FOR MINING CLAIMS WHEN ASSESSMENT WORK HAS NOT BEEN DONE, REGARDLESS OF WHETHER THE ANNUAL ASSESSMENT HAS BEEN SUSPENDED, DEFERRED, OR NOT YET ACCRUED. THE FILING OF A NOTICE OF INTENTION TO HOLD SHALL NOT RELIEVE THE OWNER OF COMPLYING WITH FEDERAL AND STATE LAWS PERTAINING TO THE PERFORMANCE OF ANNUAL ASSESSMENT WORK. NOTICES OF INTENTION TO HOLD FOR MILL SITES OR TUNNEL SITES NEED NOT BE COUNTY RECORDED. FOR MINING CLAIMS THE FORM FILED WITH BLM MUST BE IDENTICAL TO THE ONE THAT WAS OR WILL BE FILED WITH THE COUNTY.

Evidence of Annual Assessment Work or a Notice of Intention to Hold must be filed each calender year following the calender year in which the Claim/site was located.

ALL CLAIMS LISTED ON A SINGLE AFFIDAVIT MUST BE CONTIGUOUS.

1. State of Arizona, County of GRAHAM ss:
2. I, (Name) GARY WAYNE FERGUSON
3. Reside at (Address) PO BOX 57
City PIMA, County GRAHAM, State AZ, Zip 85543

being duly sworn, deposes and says that he/she is a citizen of the United States, more than eighteen years of age, that all of the facts set forth in this affidavit/notice, subject to the provisions and penalties of 18 USC 1001 pertaining to the filing of false, fictitous, or fraudulent statements with the United States, are true and correct according to the best of my knowledge, information and belief.

4. Owner's Name and Address (if not shown in items 1-3 above) CHECK HERE IF THIS IS A CHANGE OF ADDRESS ☐

5. That I am personally acquainted with the mining claim(s). The work and improvements were made by and at the expense of the owner(s) of said claim(s). Said contiguous group of claims, listed on the reverse side of this document, are situated in the LONE STAR Mining District, GRAHAM County, Arizona

6. That between the dates starting at 12 o'clock noon on September 1, 1993 and ending at 12 o'clock noon on September 1, 1994 at least $ 100.00 PER CLAIM dollars worth of work and improvements were done and performed upon said claim(s) or upon one or more of a contiguous group of claims for the benefit of all, or wholly or partly outside of a contiguous group of claims for the benefit of all, not including the location work.

7. That the following persons were employed to perform the work and improvements described herein: WAYNE FERGUSON, TERRI FERGUSON, SARA FERGUSON

8. That the work and improvements performed were: WORKED ON LOCATION HOLES AND REPAIRED DAMAGED MONUMENTS

9. Dated 12-6-94, Signature Gary Wayne Ferguson

SUBSCRIBED AND SWORN TO before me, a Notary Public, this 6th day of December 1994

by Gary Wayne Ferguson

Notary Public [signature]

MY COMMISSION EXPIRES 8/25/95

This form is for the purpose of complying with the laws of the United States Department of the Interior, Bureau of Land Management and the State of Arizona pertaining to assessment work and/or a notice of intention to hold. 30 USC 28, 43 CFR 3833.2, ARS 27-208. Subject to Paperwork Reduction Act and Privacy Act statements available at the BLM AZ State Office. The form is not copyrighted. It may be reproduced without restriction.

For BLM Use Only

10

ENTERED IN COMPUTER
12-13-94

DOCKET 485 PAGE 189

If the claims/sites have consecutive BLM #'s and are in the same Township, Range and Section(s), they may be listed as follows:

SAMPLE 1-10 A MC 19640-49 Dkt/Pg # 1025/1-10 (or) RECORDING # 9106173-82 [illegible] 20W 36

CLAIM/SITE NAME	SERIAL NUMBER	Dkt/Pg or Recording # of ORIGINAL LOCATION NOTICE! D	P	TWN SHP	RNG	SEC(S)
1. SKYVIEW #2	A MC 69625	188	316	T5S	R26E	14
2. SKYVIEW #3	A MC 69626	188	317	T5S	R26E	14
3. SKYVIEW #6	A MC 69629	188	320	T5S	R26E	13-14
4. SKYVIEW #7	A MC 69630	188	321	T5S	R26E	14
5. SKYVIEW #8	A MC 69631	188	322	T5S	R26E	14
6. SKYVIEW #9	A MC 69632	188	323	T5S	R26E	14
7. SKYVIEW #13	A MC 69636	188	409	T5S	R26E	13-14
8. SKYVIEW #14	A MC 69637	188	410	T5S	R26E	13-14
9. SKYVIEW #15	A MC 69638	188	411	T5S	R26E	13-14
10. SKYVIEW #16	A MC 69639	188	412	T5S	R26E	14
11.	A MC					
12.	A MC					
13.	A MC					
14.	A MC					
15.	A MC					
16.	A MC					
17.	A MC					
18.	A MC					
19.	A MC					
20.	A MC					
21.	A MC					
22.	A MC					
23.	A MC					
24.	A MC					
25.	A MC					
26.	A MC					
27.	A MC					
28.	A MC					
29.	A MC					
30.	A MC					

FILE WITH: Bureau of Land Management, 3707 North 7th Street, P. O. Box 16563, Phoenix, Arizona 85011 and the respective county recorder, ON OR BEFORE DECEMBER 30th (NOT THE 31st). BLM REQUIRES A $5.00 NONREFUNDABLE SERVICE CHARGE FOR EACH MINING CLAIM, MILL SITE OR TUNNEL SITE. ANNUAL FILINGS THAT ARE NOT ACCOMPANIED BY PROPER SERVICE CHARGES WILL BE RETURNED WITHOUT FURTHER ACTION BY BLM.

DOCKET NO. [illegible]

Form 1370-41
(March 1984)

UNITED STATES
DEPARTMENT OF THE INTERIOR
BUREAU OF LAND MANAGEMENT

RECEIPT AND ACCOUNTING ADVICE

NO. 2103318 04

WG/AZ 12/12/94
OK

Subject: AFFIDAVITS OF ASSESSMENT WORK (10) 2 23 12 50.00

Applicant:

TERRI L. GUSON
1943 W. GRANADA RD.
PHOENIX AZ. 85035

Remitter: SAME CK. # 3209

Assignor:

LEASE MANAGEMENT DATA ☐NEW ☐UPDATE ☐PAYMENT

ORIGINAL SERIAL NO.	ASG.	TYPE	ST.	CTY.	FUND SYMBOL	ACRES/UNITS	RATE
AMC 69625, ET AL							

AMOUNT	ANV. DATE	EXP. DATE	BILL CYC.	S/C	DISTRICT	NEXT BILL	MISC. DATA	U of M	ACTUAL UNITS

ASSIGNMENT SERIAL NO.	ASG.	TYPE	ST.	CTY.	FUND SYMBOL	ACRES/UNITS	RATE

AMOUNT	ANV. DATE	EXP. DATE	BILL CYC.	S/C	DISTRICT	NEXT BILL	MISC. DATA	U of M	ACTUAL UNITS

APPLY REMITTANCE

ACTION	FUND SYMBOL	CTY.	AMOUNT
FILING FEE			
RENTAL			
UNEARNED			
REFUND			
TOTAL			
AMOUNT DUE			

Remarks:
69625-6
69629-32
69636-39

BY: DATE:

☐ Lease in Escrow?
☐ KGS?
☐ Auto Escalates?
☐ Auto Renew?

Of Interest?
Operating Rights?
Operator
Bond Filed?

FOR MMS USE ONLY

BILLEE NUMBER		FOREST REFUGE
OCS SECTION CODE		

CASE FOLDER COPY

12-07-94 1:31PM

STATE OF ARIZONA of Graham, ss Fee $ 14.00 No. 6304

I hereby certify that the within instrument was filed and recorded at request of Gary Ferguson

in Docket No. 485 Page 187-8 and indexed in ADL

Witness my hand and official seal the day and year aforesaid.

SHIRLEY ANGLE

COUNTY RECORDER BY Irene Ham Deputy

RECORDER GRAHAM COUNTY, ARIZONA

AZ-3850-1 (July 1992)

Return Document to:

For BLM Use Only

69530

PHOENIX, ARIZONA 9:00 A.M.

DEC 12 '94

RECEIVED BLM AZ STATE OFFICE

Telephone # ( )-

CHECK ONE

☒ **AFFIDAVIT OF PERFORMANCE OF ANNUAL WORK**
Also fill in ITEMS 1 through 9 and the reverse side of this document.

☐ **NOTICE OF INTENTION TO HOLD**
I intend to hold the claim(s) /site(s) listed on the reverse side of this document for the calender year 19____. Also fill in ITEMS 1 through 4 and ITEM 9.

NOTICES OF INTENTION TO HOLD ARE FOR MILL SITES AND TUNNEL SITES OR FOR MINING CLAIMS WHEN ASSESSMENT WORK HAS NOT BEEN DONE, REGARDLESS OF WHETHER THE ANNUAL ASSESSMENT HAS BEEN SUSPENDED, DEFERRED, OR NOT YET ACCRUED. THE FILING OF A NOTICE OF INTENTION TO HOLD SHALL NOT RELIEVE THE OWNER OF COMPLYING WITH FEDERAL AND STATE LAWS PERTAINING TO THE PERFORMANCE OF ANNUAL ASSESSMENT WORK. NOTICES OF INTENTION TO HOLD FOR MILL SITES OR TUNNEL SITES NEED NOT BE COUNTY RECORDED. FOR MINING CLAIMS THE FORM FILED WITH BLM MUST BE IDENTICAL TO THE ONE THAT WAS OR WILL BE FILED WITH THE COUNTY.

Evidence of Annual Assessment Work or a Notice of Intention to Hold must be filed each calender year following the calender year in which the Claim/site was located.

ALL CLAIMS LISTED ON A SINGLE AFFIDAVIT MUST BE CONTIGUOUS.

1. State of Arizona, County of GRAHAM ss:
2. I, (Name) WILLIAM A. FERGUSON
3. Reside at (Address) 1943 LONE STAR ROAD
City SAFFORD, County AZ, State ____, Zip ____

being duly sworn, deposes and says that he/she is a citizen of the United States, more than eighteen years of age, that all of the facts set forth in this affidavit/notice, subject to the provisions and penalties of 18 USC 1001 pertaining to the filing of false, fictitous, or fraudulent statements with the United States, are true and correct according to the best of my knowledge, information and belief.

4. Owner's Name and Address (if not shown in items 1-3 above) CHECK HERE IF THIS IS A CHANGE OF ADDRESS ☐

5. That I am personally acquainted with the mining claim(s). The work and improvements were made by and at the expense of the owner(s) of said claim(s). Said contiguous group of claims, listed on the reverse side of this document, are situated in the LONE STAR Mining District, GRAHAM County, Arizona

6. That between the dates starting at 12 o'clock noon on September 1, 1993 and ending at 12 o'clock noon on September 1, 1994 at least $ 100 PER CLAIM dollars worth of work and improvements were done and performed upon said claim(s) or upon one or more of a contiguous group of claims for the benefit of all, or wholly or partly outside of a contiguous group of claims for the benefit of all, not including the location work.

7. That the following persons were employed to perform the work and improvements described herein: WILLIAM A. FERGUSON RAY ORR, BILLY ORR,

8. That the work and improvements performed were: WORK ON LOCATION HOLE AND REPAIR DAMAGED MONUMENTS

9. Dated 12-6-94, Signature William A Ferguson

SUBSCRIBED AND SWORN TO before me, a Notary Public, this 6th day of December 1994

by William A. Ferguson

Notary Public [signature]

MY COMMISSION EXPIRES 8/25/95

This form is for the purpose of complying with the laws of the United States Department of the Interior, Bureau of Land Management and the State of Arizona pertaining to assessment work and/or a notice of intention to hold. 30 USC 28, 43 CFR 3833.2, ARS 27-208. Subject to Paperwork Reduction Act and Privacy Act statements available at the BLM AZ State Office. The form is not copyrighted. It may be reproduced without restriction.

For BLM Use Only

ENTERED IN COMPUTER
12-13-94

DOCKET 485 PAGE 187

If the claims/sites have consecutive BLM #'s and are in the same Township, Range and Section(s), they may be listed as follows:

SAMPLE 1-10 A MC 19640-49 Dkt/Pg # 1025/1-10 (or) RECORDING # 9106173-82 4N 20W 36

CLAIM/SITE NAME	SERIAL NUMBER	Dkt/Pg or Recording # of ORIGINAL LOCATION NOTICE! D	P.	TWN SHP	RNG	SEC(S)
1. SKYVIEW #4	A MC 69627	188	318	T5S	R26E	14
2. SKYVIEW # 5	A MC 69628	188	319	T5S	R26E	13-14
3. SKYVIEW # 23	A MC 69646	186	51	T5S	R26E	14-23
4. SKYVIEW # 25	A MC 69648	186	53	T5S	R26E	23
5. SKYVIEW # 27	A MC 69650	186	55	T5S	R26E	23
6. SKYVIEW # 29	A MC 69652	186	57	T5S	R26E	23
7. SKYVIEW # 32	A MC 69655	186	60	T5S	R26E	13-14-22
8. SKYVIEW # 33	A MC 69656	186	61	T5S	R26E	22-23
9. SKYVIEW # 34	A MC 69657	186	62	T5S	R26E	22-23
10. SKYVIEW # 35	A MC 69658	186	63	T5S	R26E	22-23
11.	A MC					
12.	A MC					
13.	A MC					
14.	A MC					
15.	A MC					
16.	A MC					
17.	A MC					
18.	A MC					
19.	A MC					
20.	A MC					
21.	A MC					
22.	A MC					
23.	A MC					
24.	A MC					
25.	A MC					
26.	A MC					
27.	A MC					
28.	A MC					
29.	A MC					
30.	A MC					

DOCKET 485 PAGE 188

FILE WITH: Bureau of Land Management, 3707 North 7th Street, P. O. Box 16563, Phoenix, Arizona 85011 and the respective county recorder, ON OR BEFORE DECEMBER 30th (NOT THE 31st). BLM REQUIRES A $5.00 NONREFUNDABLE SERVICE CHARGE FOR EACH MINING CLAIM, MILL SITE OR TUNNEL SITE. ANNUAL FILINGS THAT ARE NOT ACCOMPANIED BY PROPER SERVICE CHARGES WILL BE RETURNED WITHOUT FURTHER ACTION BY BLM.

Form 1370-41
(March 1984)

UNITED STATES
DEPARTMENT OF THE INTERIOR
BUREAU OF LAND MANAGEMENT

RECEIPT AND ACCOUNTING ADVICE

NO. 2103317 04

WG/AZ 12/12/94

Subject: AFFIDAVITS OF ASSESSMENT WORK (10) 2 22 12 OK 50.00

Applicant:

BILL FERGUSON
1943 E. LONE STAR RD.
SAFFORD AZ. 85546

Remitter: SAME CK. # 5352
348-9795

Assignor:

LEASE MANAGEMENT DATA ☐NEW ☐UPDATE ☐PAYMENT

ORIGINAL SERIAL NO.	ASG.	TYPE	ST.	CTY.	FUND SYMBOL	ACRES/UNITS	RATE
AMC 69627, ET AL							

AMOUNT	ANV. DATE	EXP. DATE	BILL CYC.	S/C	DISTRICT	NEXT BILL	MISC. DATA	U of M	ACTUAL UNITS

ASSIGNMENT SERIAL NO.	ASG.	TYPE	ST.	CTY.	FUND SYMBOL	ACRES/UNITS	RATE

AMOUNT	ANV. DATE	EXP. DATE	BILL CYC.	S/C	DISTRICT	NEXT BILL	MISC. DATA	U of M	ACTUAL UNITS

APPLY REMITTANCE

ACTION	FUND SYMBOL	CTY.	AMOUNT
FILING FEE			
RENTAL			
UNEARNED			
REFUND			
TOTAL			
AMOUNT DUE			

Remarks:

- 69627-8
69646
69648
69650
69652
69655-58

BY: DATE:

☐ Lease in Escrow?
☐ KGS?
☐ Auto Escalates?
☐ Auto Renew?

Of Interest?
Operating Rights?
Operator
Bond Filed?

FOR MMS USE ONLY

BILLEE NUMBER		FOREST REFUGE
OCS SECTION CODE		

CASE FOLDER COPY

12-07-94 PM
STATE OF ARIZONA, of Graham, ss Fee $ 14.00 No. 6303
I hereby certify that the within instrument was filed and recorded at request of Gary Ferguson
in Docket No. 485 Page 185-6 and indexed in ADL
Witness my hand and official seal the day and year aforesaid.
SHIRLEY ANGLE
COUNTY RECORDER BY Irene Hamm Deputy

RECORDER GRAHAM COUNTY ARIZONA

AZ-3850-1 (July 1992)

Return Document to:

For BLM Use Only
69530

RECEIVED PHOENIX, ARIZONA 9:00 A.M. DEC 15, 94 BLM AZ STATE OFFICE

Telephone # ( )-

CHECK ONE

☒ **AFFIDAVIT OF PERFORMANCE OF ANNUAL WORK**
Also fill in ITEMS 1 through 9 and the reverse side of this document.

☐ **NOTICE OF INTENTION TO HOLD**
I intend to hold the claim(s) /site(s) listed on the reverse side of this document for the calender year 19____. Also fill in ITEMS 1 through 4 and ITEM 9.

NOTICES OF INTENTION TO HOLD ARE FOR MILL SITES AND TUNNEL SITES OR FOR MINING CLAIMS WHEN ASSESSMENT WORK HAS NOT BEEN DONE, REGARDLESS OF WHETHER THE ANNUAL ASSESSMENT HAS BEEN SUSPENDED, DEFERRED, OR NOT YET ACCRUED. THE FILING OF A NOTICE OF INTENTION TO HOLD SHALL NOT RELIEVE THE OWNER OF COMPLYING WITH FEDERAL AND STATE LAWS PERTAINING TO THE PERFORMANCE OF ANNUAL ASSESSMENT WORK. NOTICES OF INTENTION TO HOLD FOR MILL SITES OR TUNNEL SITES NEED NOT BE COUNTY RECORDED. FOR MINING CLAIMS THE FORM FILED WITH BLM MUST BE IDENTICAL TO THE ONE THAT WAS OR WILL BE FILED WITH THE COUNTY.

Evidence of Annual Assessment Work or a Notice of Intention to Hold must be filed each calender year following the calender year in which the Claim/site was located.
ALL CLAIMS LISTED ON A SINGLE AFFIDAVIT MUST BE CONTIGUOUS.

1. State of Arizona, County of GRAHAM ss:
2. I, (Name) GARY L. FERGUSON
3. Reside at (Address) 1997 LONESTAR ROAD
City SAFFORD, County GRAHAM, State AZ Zip 85546

being duly sworn, deposes and says that he/she is a citizen of the United States, more than eighteen years of age, that all of the facts set forth in this affidavit/notice, subject to the provisions and penalties of 18 USC 1001 pertaining to the filing of false, fictitous, or fraudulent statements with the United States, are true and correct according to the best of my knowledge, information and belief.

4. Owner's Name and Address (If not shown in Items 1-3 above) CHECK HERE IF THIS IS A CHANGE OF ADDRESS ☐

5. That I am personally acquainted with the mining claim(s). The work and improvements were made by and at the expense of the owner(s) of said claim(s). Said contiguous group of claims, listed on the reverse side of this document, are situated in the LONE STAR Mining District, GRAHAM County, Arizona

6. That between the dates starting at 12 o'clock noon on September 1, 1993 and ending at 12 o'clock noon on September 1, 1994 at least $ 100.00 PER CLAIM dollars worth of work and improvements were done and performed upon said claim(s) or upon one or more of a contiguous group of claims for the benefit of all, or wholly or partly outside of a contiguous group of claims for the benefit of all, not including the location work.

7. That the following persons were employed to perform the work and improvements described herein: GARY L. FERGUSON ETHEL SILERMAN, LEONARD BROWN

8. That the work and improvements performed were: WORKED ON LOCATION NOTICES AND REPAIRED DAMAGED MONUMENTS

9. Dated 12-6-94, Signature Gary L. Ferguson

SUBSCRIBED AND SWORN TO before me, a Notary Public, this 6th day of Dec 19 94

by G.L. Ferguson

Notary Public

MY COMMISSION EXPIRES: 8/25/94

This form is for the purpose of complying with the laws of the United States Department of the Interior, Bureau of Land Management and the State of Arizona pertaining to assessment work and/or a notice of intention to hold. 30 USC 28, 43 CFR 3833.2, ARS 27-208. Subject to Paperwork Reduction Act and Privacy Act statements available at the BLM AZ State Office. The form is not copyrighted. It may be reproduced without restriction.

For BLM Use Only
ENTERED IN COMPUTER
12-16-94

DOCKET 485 PAGE 185

If the claims/sites have consecutive BLM #'s and are in the same Township, Range and Section(s) they may be listed as follows:

SAMPLE 1-10 A MC 19640-49 Dkt/Pg # 1025/1-10 (or) RECORDING # 9106173-82 4N 20W 36

CLAIM/SITE NAME	SERIAL NUMBER	Dkt/Pg or Recording # of ORIGINAL LOCATION NOTICE! Dk.	P.	TWN SHP	RNG	SEC(S)
1. SKYVIEW # 1	A MC 69624	188	315	T5S	R26E	23-14
2. SKYVIEW # 22	A MC 69645	186	50	T5S	R26E	23
3. SKYVIEW # 24	A MC 69647	186	52	T5S	R26E	23
4. SKYVIEW # 26	A MC 69649	186	54	T5S	R26E	23
5. SKYVIEW # 28	A MC 69651	186	56	T5S	R26E	23
6. SKYVIEW # 30	A MC 69653	186	58	T5S	R26E	23
7. SKYVIEW # 31	A MC 69654	186	59	T5S	R26E	23
8. SKYVIEW # 36	A MC 69659	186	64	T5S	R26E	23-14
9. SKYVIEW # 37	A MC 69660	186	65	T5S	R26E	23-14
10. SKYVIEW # 38	A MC 69661	186	67	T5S	R26E	23-22
11.	A MC					
12.	A MC					
13.	A MC					
14.	A MC					
15.	A MC					
16.	A MC					
17.	A MC					
18.	A MC					
19.	A MC					
20.	A MC					
21.	A MC					
22.	A MC					
23.	A MC					
24.	A MC					
25.	A MC					
26.	A MC					
27.	A MC					
28.	A MC					
29.	A MC					
30.	A MC					

DOCKET 485 PAGE 186

FILE WITH: Bureau of Land Management, 3707 North 7th Street, P. O. Box 16563, Phoenix, Arizona 85011 and the respective county recorder, ON OR BEFORE DECEMBER 30th (NOT THE 31st). BLM REQUIRES A $5.00 NONREFUNDABLE SERVICE CHARGE FOR EACH MINING CLAIM, MILL SITE OR TUNNEL SITE. ANNUAL FILINGS THAT ARE NOT ACCOMPANIED BY PROPER SERVICE CHARGES WILL RETURNED WITHOUT FURTHER ACTION BY BLM.

Form 1370-41
(March 1984)

UNITED STATES
DEPARTMENT OF THE INTERIOR
BUREAU OF LAND MANAGEMENT

RECEIPT AND ACCOUNTING ADVICE

NO. 2103341 04

WB/AZ 12/15/94

Subject: AFIDAVITS OF ASSESSMENT WORK (10) 2 5 12 50.00

Applicant:

ETHEL SHERMAN
3138 W 8TH ST
THATCHER AZ 85552

Remitter: SAME CK. # 4151

Assignor:

LEASE MANAGEMENT DATA ☐NEW ☐UPDATE ☐PAYMENT

ORIGINAL SERIAL NO.	ASG.	TYPE	ST.	CTY.	FUND SYMBOL	ACRES/UNITS	RATE
AMC 69624, ET AL							

AMOUNT	ANV. DATE	EXP. DATE	BILL CYC.	S/C	DISTRICT	NEXT BILL	MISC. DATA	U of M	ACTUAL UNITS

ASSIGNMENT SERIAL NO.	ASG.	TYPE	ST.	CTY.	FUND SYMBOL	ACRES/UNITS	RATE

AMOUNT	ANV. DATE	EXP. DATE	BILL CYC.	S/C	DISTRICT	NEXT BILL	MISC. DATA	U of M	ACTUAL UNITS

APPLY REMITTANCE

ACTION	FUND SYMBOL	CTY.	AMOUNT
FILING FEE			
RENTAL			
UNEARNED			
REFUND			
TOTAL			
AMOUNT DUE			

Remarks:
69624
69645
69647
69649
69651
69653-4
69659-61

BY: DATE:

☐ Lease in Escrow?
☐ KGS? Of Interest?
☐ Auto Escalates? Operating Rights?
☐ Auto Renew? Operator
Bond Filed?

FOR MMS USE ONLY

BILLEE NUMBER		FOREST REFUGE
OCS SECTION CODE		

CASE FOLDER COPY

Form 3830-2
(July 1994)

UNITED STATES
DEPARTMENT OF THE INTERIOR
BUREAU OF LAND MANAGEMENT

FORM APPROVED
OMB NO. 1004-0114
Expires: March 31, 1997
94-95

MAINTENANCE FEE PAYMENT WAIVER CERTIFICATION

This small miner waiver is filed to hold the claims/sites listed below for the assessment year beginning at noon on the first September 1 following the official filing of this form with BLM.

The undersigned owner(s) of the mining claims/sites listed below hereby certify under penalty of 18 U.S.C. 1001 and 43 U.S.C. 1212 that:

I/We control, or will control, ten or fewer mining claims/sites located and maintained on Federal land in the United States of America on the August 31 that is one day before the beginning of the assessment year indicated in line one above.

I/We have/will performed/perform assessment work upon the claims listed below for the current assessment year as of the August 31 indicated in line three above. This work meets the requirements of the General Mining Law of 1872, *as amended;* the Act of August 10, 1993; and the regulations at 43 CFR 3833 and 3850. Such work will be described on our affidavit of labor.

69530 (a)

The mining claims and sites for which the above waiver from payment of the maintenance fees is made are:

	CLAIM NAME	BLM RECORDATION SERIAL NUMBER
1.	SKYVIEW #1	AMC 69624
2.	SKYVIEW #22	AMC 69645
3.	SKYVIEW #24	AMC 69647
4.	SKYVIEW #26	AMC 69649
5.	SKYVIEW #28	AMC 69651
6.	SKYVIEW #30	AMC 69653
7.	SKYVIEW #31	AMC 69654
8.	SKYVIEW #36	AMC 69659
9.	SKYVIEW #37	AMC 69660
10.	SKYVIEW #38	AMC. 69661

All owner(s) of the above mining claims and sites are filing for this waiver.

I/We understand and acknowledge that pursuant to 43 U.S.C. 1212 and 18 U.S.C. 1001, the filing of a false, fictitious, or fraudulent document with the Bureau of Land Management may result in a fine of up to $10,000, a prison term not to exceed five years, or both.

GARY L. FERGUSON — Gary L. Ferguson
(Owner's Name - Please Print) (Owner's Signature)

1997 LONESTAR RD — SAFFORD — AZ — 85546
(Street or P.O. Box) (City) (State) (Zip Code)

PEGGY FERGUSON — Peggy Ferguson
(Owner's Name - Please Print) (Owner's Signature)

1997 LONESTAR RD — SAFFORD — AZ — 85546
(Street or P.O. Box) (City) (State) (Zip Code)

ETHEL SHERMAN — Ethel Sherman
(Owner's Name - Please Print) (Owner's Signature)

3138 - W. 8th Street — THATCHER — AZ. — 85552
(Street or P.O. Box) (City) (State) (Zip Code)

PHOENIX, ARIZONA 9:00 A.M. SEP 1 '94

(Owner's Name - Please Print) (Owner's Signature)

BLM AZ STATE OFFICE RECEIVED

ENTERED IN COMPUTER
9-20-94

(Street or P.O. Box) (City) (State) (Zip Code)

(Continued on reverse)

(Owner's Name - Please Print)	(Owner's Signature)		
(Street or P.O. Box)	(City)	(State)	(Zip Code)
(Owner's Name - Please Print)	(Owner's Signature)		
(Street or P.O. Box)	(City)	(State)	(Zip Code)
(Owner's Name - Please Print)	(Owner's Signature)		
(Street or P.O. Box)	(City)	(State)	(Zip Code)
(Owner's Name - Please Print)	(Owner's Signature)		
(Street or P.O. Box)	(City)	(State)	(Zip Code)

INSTRUCTIONS

1. This certification of waiver from payment of maintenance fees is made under the provisions of the Act of August 10, 1993 (107 Stat. 312 [1993]), and §1744 of Title 43 and §28-28k of Title 30 of the United States Code; and the regulations thereunder (43 CFR 3833 and 3850).
2. This waiver **must** be filed in advance of the assessment year for which a waiver is sought, but in no event be filed later than the August 31st preceding the assessment year for which the waiver is sought.
3. You **must** still record your affidavit of assessment work for claims listed and/or Notices of Intention to Hold for any sites listed with the BLM by each December 30th, and the local recording office under State law, as in the past.
4. This waiver **must** be filed in the BLM State Office where the mining claims are recorded.
5. If the claims and sites are located in more than one State, a separate waiver form **must** be filed in each State in which they are held. The total number of claims and sites listed on separate waiver forms cannot exceed ten.
6. All claim names and Bureau of Land Management (BLM) serial numbers **must** be listed for all mining claims and sites for which a waiver is sought.
7. All owners and their addresses **must** be listed.
8. This waiver form **must** be signed by all of the owners or their designated agent. If an agent is designated, a statement appointing the agent, **must** be submitted with this certification, if a designation of agent is not currently on file with the BLM State office where your claims and sites are recorded.
9. Mining claims and sites held by a husband and wife, either jointly or individually, or their children under the age of discretion, shall be counted towards the 10 claim limit. Mining claims and sites held in co-ownership, or by an association of locators, by a partnership, or by a corporation shall be counted towards the 10 claim limit for claimants that have an interest in these entities.
10. Failure to pay the maintenance fee or meet the requirements for waiver from payment of the maintenance fee by any August 31st deadline for the following assessment year shall cause the mining claims and sites to be declared null and void.

NOTICE

The Privacy Act of 1974 and the regulation in 43 CFR 2.48(d) provide that you be furnished the following information in connection with the information required by this certification of exemption from rental fees form.

AUTHORITY: 30 U.S.C. 28-28e; 43 U.S.C. 1201, 1740, and 1744; and the Act of August 10, 1993 (107 Stat. 312); 43 CFR 3833 and 3850.

PRINCIPLE PURPOSE: This information is to be used to verify that the owner(s) of a mining claim has complied with the Act of August 10, 1993 (107 Stat. 312), and is entitled to perform assessment work in lieu of paying the maintenance fee for the mining claims listed on this form.

ROUTINE USE: (1) Adjudication of the claimant(s) certification of waiver from paying the maintenance fee otherwise required by the Act of August 10, 1993 (107 Stat. 312). (2) Disclosure may be made to appropriate Federal agencies when location is made within the agency's geographic area of responsibility. (3) Information from the record and/or the record will be transferred to the appropriate Federal, State, or local agency, or a member of the public in response to a specific request for pertinent information. (4) Information may also be provided to the Department of Justice or in a proceeding before a court or adjudicative body; or to Federal, State, local or foreign agencies when needed for enforcement of civil or criminal codes or applicable regulations concerning title rights upon the public land.

EFFECT OF NOT PROVIDING INFORMATION: Disclosure of this information is required by the Act of August 10, 1993 (107 Stat. 312) and 43 CFR 3833 for those owner(s) wishing to take the small miners waiver allowed under 43 CFR 3833 and 3850. Failure to supply the information required in this form to support the owner(s) certification of waiver from payment of the otherwise required maintenance fees will result in the waiver being disallowed and the mining claims declared null and void by the Bureau of Land Management (BLM).

The Paperwork Reduction Act of 1980 (44 U.S.C. 3501, et seq.) requires us to tell you that:

This information is being collected to allow the BLM to determine if you qualify for a waiver from the payment of $100 per mining claim maintenance fee established by the Act of August 10, 1993 (107 Stat. 312) and the implementing regulations at 43 CFR 3833 and 3850. A response to this request is required in accordance with the statute (107 Stat. 312) to retain your benefit.

BURDEN HOURS STATEMENT

Public reporting burden for this form is estimated to average 5 minutes per response, including time to review instructions, gathering and maintaining data, and completing and reviewing the form. Direct comments regarding this burden estimate, or any other aspect of this form, to the Department of the Interior, Bureau of Land Management, Information Collection Clearance Officer (871), 1849 C Street, N.W., Washington, D.C. 20240; and the Office of Management and Budget, Paperwork Reduction Project (1004-0114), Washington, D.C. 20503.

FOR OFFICIAL USE ONLY

Form 3830-2
(July 1994)

UNITED STATES
DEPARTMENT OF THE INTERIOR
BUREAU OF LAND MANAGEMENT

FORM APPROVED
OMB NO. 1004-0114
Expires: March 31, 1997
94-95

MAINTENANCE FEE PAYMENT WAIVER CERTIFICATION

This small miner waiver is filed to hold the claims/sites listed below for the assessment year beginning at noon on the first September 1 following the official filing of this form with BLM.

The undersigned owner(s) of the mining claims/sites listed below hereby certify under penalty of 18 U.S.C. 1001 and 43 U.S.C. 1212 that:

I/We control, or will control, ten or fewer mining claims/sites located and maintained on Federal land in the United States of America on the August 31 that is one day before the beginning of the assessment year indicated in line one above.

I/We have/will performed/perform assessment work upon the claims listed below for the current assessment year as of the August 31 indicated in line three above. This work meets the requirements of the General Mining Law of 1872, *as amended;* the Act of August 10, 1993; and the regulations at 43 CFR 3833 and 3850. Such work will be described on our affidavit of labor.

69530 (W)

RECEIVED
SEP 1 1994
9:00 A.M.
PHOENIX, ARIZONA
BLM AZ STATE OFFICE

The mining claims and sites for which the above waiver from payment of the maintenance fees is made are:

	CLAIM NAME	BLM RECORDATION SERIAL NUMBER
1.	SKYVIEW # 2	AMC 69625
2.	SKYVIEW # 3	AMC 69626
3.	SKYVIEW # 6	AMC 69629
4.	SKYVIEW # 7	AMC 69630
5.	SKYVIEW # 8	AMC 69631
6.	SKYVIEW # 9	AMC 69632
7.	SKYVIEW # 13	AMC 69636
8.	SKYVIEW # 14	AMC 69637
9.	SKYVIEW # 15	AMC 69638
10.	SKYVIEW # 16	AMC 69639

All owner(s) of the above mining claims and sites are filing for this waiver.

I/We understand and acknowledge that pursuant to 43 U.S.C. 1212 and 18 U.S.C. 1001, the filing of a false, fictitious, or fraudulent document with the Bureau of Land Management may result in a fine of up to $10,000, a prison term not to exceed five years, or both.

GARY WAYNE FERGUSON — Gary Wayne Ferguson
(Owner's Name - Please Print) (Owner's Signature)

P.O. BOX 57 — PIMA — AZ — 85543
(Street or P.O. Box) (City) (State) (Zip Code)

SARA FERGUSON — Sara Ferguson
(Owner's Name - Please Print) (Owner's Signature)

P.O. BOX 57 — PIMA — AZ — 85543
(Street or P.O. Box) (City) (State) (Zip Code)

TERRI LYNNE FERGUSON — Terri L Ferguson
(Owner's Name - Please Print) (Owner's Signature)

5321 W. GRANADA — PHOENIX — AZ — 85035
(Street or P.O. Box) (City) (State) (Zip Code)

ENTERED IN COMPUTER (W)
9-20-94 (TR)

(Owner's Name - Please Print) (Owner's Signature)

(Street or P.O. Box) (City) (State) (Zip Code)

(Continued on reverse)

(Owner's Name - Please Print)	(Owner's Signature)		
(Street or P.O. Box)	(City)	(State)	(Zip Code)
(Owner's Name - Please Print)	(Owner's Signature)		
(Street or P.O. Box)	(City)	(State)	(Zip Code)
(Owner's Name - Please Print)	(Owner's Signature)		
(Street or P.O. Box)	(City)	(State)	(Zip Code)
(Owner's Name - Please Print)	(Owner's Signature)		
(Street or P.O. Box)	(City)	(State)	(Zip Code)

INSTRUCTIONS

1. This certification of waiver from payment of maintenance fees is made under the provisions of the Act of August 10, 1993 (107 Stat. 312 [1993]), and §1744 of Title 43 and §28-28k of Title 30 of the United States Code; and the regulations thereunder (43 CFR 3833 and 3850).
2. This waiver must be filed in advance of the assessment year for which a waiver is sought, but in no event be filed later than the August 31st preceding the assessment year for which the waiver is sought.
3. You must still record your affidavit of assessment work for claims listed and/or Notices of Intention to Hold for any sites listed with the BLM by each December 30th, and the local recording office under State law, as in the past.
4. This waiver must be filed in the BLM State Office where the mining claims are recorded.
5. If the claims and sites are located in more than one State, a separate waiver form must be filed in each State in which they are held. The total number of claims and sites listed on separate waiver forms cannot exceed ten.
6. All claim names and Bureau of Land Management (BLM) serial numbers must be listed for all mining claims and sites for which a waiver is sought.
7. All owners and their addresses must be listed.
8. This waiver form must be signed by all of the owners or their designated agent. If an agent is designated, a statement appointing the agent, must be submitted with this certification, if a designation of agent is not currently on file with the BLM State office where your claims and sites are recorded.
9. Mining claims and sites held by a husband and wife, either jointly or individually, or their children under the age of discretion, shall be counted towards the 10 claim limit. Mining claims and sites held in co-ownership, or by an association of locators, by a partnership, or by a corporation shall be counted towards the 10 claim limit for claimants that have an interest in these entities.
10. Failure to pay the maintenance fee or meet the requirements for waiver from payment of the maintenance fee by any August 31st deadline for the following assessment year shall cause the mining claims and sites to be declared null and void.

NOTICE

The Privacy Act of 1974 and the regulation in 43 CFR 2.48(d) provide that you be furnished the following information in connection with the information required by this certification of exemption from rental fees form.

AUTHORITY: 30 U.S.C. 28-28e; 43 U.S.C. 1201, 1740, and 1744; and the Act of August 10, 1993 (107 Stat. 312); 43 CFR 3833 and 3850.

PRINCIPLE PURPOSE: This information is to be used to verify that the owner(s) of a mining claim has complied with the Act of August 10, 1993 (107 Stat. 312), and is entitled to perform assessment work in lieu of paying the maintenance fee for the mining claims listed on this form.

ROUTINE USE: (1) Adjudication of the claimant(s) certification of waiver from paying the maintenance fee otherwise required by the Act of August 10, 1993 (107 Stat. 312). (2) Disclosure may be made to appropriate Federal agencies when location is made within the agency's geographic area of responsibility. (3) Information from the record and/or the record will be transferred to the appropriate Federal, State, or local agency, or a member of the public in response to a specific request for pertinent information. (4) Information may also be provided to the Department of Justice or in a proceeding before a court or adjudicative body; or to Federal, State, local or foreign agencies when needed for enforcement of civil or criminal codes or applicable regulations concerning title rights upon the public land.

EFFECT OF NOT PROVIDING INFORMATION: Disclosure of this information is required by the Act of August 10, 1993 (107 Stat. 312) and 43 CFR 3833 for those owner(s) wishing to take the small miners waiver allowed under 43 CFR 3833 and 3850. Failure to supply the information required in this form to support the owner(s) certification of waiver from payment of the otherwise required maintenance fees will result in the waiver being disallowed and the mining claims declared null and void by the Bureau of Land Management (BLM).

The Paperwork Reduction Act of 1980 (44 U.S.C. 3501, et seq.) requires us to tell you that:

This information is being collected to allow the BLM to determine if you qualify for a waiver from the payment of $100 per mining claim maintenance fee established by the Act of August 10, 1993 (107 Stat. 312) and the implementing regulations at 43 CFR 3833 and 3850. A response to this request is required in accordance with the statute (107 Stat. 312) to retain your benefit.

BURDEN HOURS STATEMENT

Public reporting burden for this form is estimated to average 5 minutes per response, including time to review instructions, gathering and maintaining data, and completing and reviewing the form. Direct comments regarding this burden estimate, or any other aspect of this form, to the Department of the Interior, Bureau of Land Management, Information Collection Clearance Officer (871), 1849 C Street, N.W., Washington, D.C. 20240; and the Office of Management and Budget, Paperwork Reduction Project (1004-0114), Washington, D.C. 20503.

FOR OFFICIAL USE ONLY

Form 3830-2
(July 1994)

UNITED STATES
DEPARTMENT OF THE INTERIOR
BUREAU OF LAND MANAGEMENT

FORM APPROVED
OMB NO. 1004-0114
Expires: March 31, 1997
94-95

MAINTENANCE FEE PAYMENT WAIVER CERTIFICATION

This small miner waiver is filed to hold the claims/sites listed below for the assessment year beginning at noon on the first September 1 following the official filing of this form with BLM.

The undersigned owner(s) of the mining claims/sites listed below hereby certify under penalty of 18 U.S.C. 1001 and 43 U.S.C. 1212 that:

I/We control, or will control, ten or fewer mining claims/sites located and maintained on Federal land in the United States of America on the August 31 that is one day before the beginning of the assessment year indicated in line one above.

I/We have/will performed/perform assessment work upon the claims listed below for the current assessment year as of the August 31 indicated in line three above. This work meets the requirements of the General Mining Law of 1872, *as amended;* the Act of August 10, 1993; and the regulations at 43 CFR 3833 and 3850. Such work will be described on our affidavit of labor.

69530 (AW)

RECEIVED
SEP 1 1994
9:00 AM
PHOENIX, ARIZONA
BLM AZ STATE OFFICE

The mining claims and sites for which the above waiver from payment of the maintenance fees is made are:

	CLAIM NAME	BLM RECORDATION SERIAL NUMBER
1.	SKYVIEW #4	AMC 69627
2.	SKYVIEW #5	AMC 69628
3.	SKYVIEW #23	AMC 69646
4.	SKYVIEW #25	AMC 69648
5.	SKYVIEW #27	AMC 69650
6.	SKYVIEW #29	AMC 69652
7.	SKYVIEW #32	AMC 69655
8.	SKYVIEW #33	AMC 69656
9.	SKYVIEW #34	AMC 69657
10.	SKYVIEW #35	AMC 69658

All owner(s) of the above mining claims and sites are filing for this waiver.

I/We understand and acknowledge that pursuant to 43 U.S.C. 1212 and 18 U.S.C. 1001, the filing of a false, fictitious, or fraudulent document with the Bureau of Land Management may result in a fine of up to $10,000, a prison term not to exceed five years, or both.

WILLIAM ALAN FERGUSON — William A Ferguson
(Owner's Name - Please Print) (Owner's Signature)

1943 E LONESTAR RD. — SAFFORD — AZ — 85546
(Street or P.O. Box) (City) (State) (Zip Code)

KRISTIN ELLEN FERGUSON — Kristin Ellen Ferguson
(Owner's Name - Please Print) (Owner's Signature)

1943 E LONESTAR RD — SAFFORD — AZ — 85546
(Street or P.O. Box) (City) (State) (Zip Code)

RAYMOND DAVID ORR — Raymond D. Orr
(Owner's Name - Please Print) (Owner's Signature)

P.O. BOX 611 — THATCHER — AZ — 85552
(Street or P.O. Box) (City) (State) (Zip Code)

KIMBERLY SUE ORR — Kimberly S. Orr
(Owner's Name - Please Print) (Owner's Signature)

P.O. BOX 611 — THATCHER — AZ — 85552
(Street or P.O. Box) (City) (State) (Zip Code)

ENTERED IN COMPUTER 9/20/94 (AW)

(Continued on reverse)

(AW)

(Owner's Name - Please Print)	(Owner's Signature)		
(Street or P.O. Box)	(City)	(State)	(Zip Code)
(Owner's Name - Please Print)	(Owner's Signature)		
(Street or P.O. Box)	(City)	(State)	(Zip Code)
(Owner's Name - Please Print)	(Owner's Signature)		
(Street or P.O. Box)	(City)	(State)	(Zip Code)
(Owner's Name - Please Print)	(Owner's Signature)		
(Street or P.O. Box)	(City)	(State)	(Zip Code)

INSTRUCTIONS

1. This certification of waiver from payment of maintenance fees is made under the provisions of the Act of August 10, 1993 (107 Stat. 312 [1993]), and §1744 of Title 43 and §28-28k of Title 30 of the United States Code; and the regulations thereunder (43 CFR 3833 and 3850).
2. This waiver must be filed in advance of the assessment year for which a waiver is sought, but in no event be filed later than the August 31st preceding the assessment year for which the waiver is sought.
3. You must still record your affidavit of assessment work for claims listed and/or Notices of Intention to Hold for any sites listed with the BLM by each December 30th, and the local recording office under State law, as in the past.
4. This waiver must be filed in the BLM State Office where the mining claims are recorded.
5. If the claims and sites are located in more than one State, a separate waiver form must be filed in each State in which they are held. The total number of claims and sites listed on separate waiver forms cannot exceed ten.
6. All claim names and Bureau of Land Management (BLM) serial numbers must be listed for all mining claims and sites for which a waiver is sought.
7. All owners and their addresses must be listed.
8. This waiver form must be signed by all of the owners or their designated agent. If an agent is designated, a statement appointing the agent, must be submitted with this certification, if a designation of agent is not currently on file with the BLM State office where your claims and sites are recorded.
9. Mining claims and sites held by a husband and wife, either jointly or individually, or their children under the age of discretion, shall be counted towards the 10 claim limit. Mining claims and sites held in co-ownership, or by an association of locators, by a partnership, or by a corporation shall be counted towards the 10 claim limit for claimants that have an interest in these entities.
10. Failure to pay the maintenance fee or meet the requirements for waiver from payment of the maintenance fee by any August 31st deadline for the following assessment year shall cause the mining claims and sites to be declared null and void.

NOTICE

The Privacy Act of 1974 and the regulation in 43 CFR 2.48(d) provide that you be furnished the following information in connection with the information required by this certification of exemption from rental fees form.

AUTHORITY: 30 U.S.C. 28-28e; 43 U.S.C. 1201, 1740, and 1744; and the Act of August 10, 1993 (107 Stat. 312); 43 CFR 3833 and 3850.

PRINCIPLE PURPOSE: This information is to be used to verify that the owner(s) of a mining claim has complied with the Act of August 10, 1993 (107 Stat. 312), and is entitled to perform assessment work in lieu of paying the maintenance fee for the mining claims listed on this form.

ROUTINE USE: (1) Adjudication of the claimant(s) certification of waiver from paying the maintenance fee otherwise required by the Act of August 10, 1993 (107 Stat. 312). (2) Disclosure may be made to appropriate Federal agencies when location is made within the agency's geographic area of responsibility. (3) Information from the record and/or the record will be transferred to the appropriate Federal, State, or local agency, or a member of the public in response to a specific request for pertinent information. (4) Information may also be provided to the Department of Justice or in a proceeding before a court or adjudicative body; or to Federal, State, local or foreign agencies when needed for enforcement of civil or criminal codes or applicable regulations concerning title rights upon the public land.

EFFECT OF NOT PROVIDING INFORMATION: Disclosure of this information is required by the Act of August 10, 1993 (107 Stat. 312) and 43 CFR 3833 for those owner(s) wishing to take the small miners waiver allowed under 43 CFR 3833 and 3850. Failure to supply the information required in this form to support the owner(s) certification of waiver from payment of the otherwise required maintenance fees will result in the waiver being disallowed and the mining claims declared null and void by the Bureau of Land Management (BLM).

The Paperwork Reduction Act of 1980 (44 U.S.C. 3501, et seq.) requires us to tell you that:

This information is being collected to allow the BLM to determine if you qualify for a waiver from the payment of $100 per mining claim maintenance fee established by the Act of August 10, 1993 (107 Stat. 312) and the implementing regulations at 43 CFR 3833 and 3850. A response to this request is required in accordance with the statute (107 Stat. 312) to retain your benefit.

BURDEN HOURS STATEMENT

Public reporting burden for this form is estimated to average 5 minutes per response, including time to review instructions, gathering and maintaining data, and completing and reviewing the form. Direct comments regarding this burden estimate, or any other aspect of this form, to the Department of the Interior, Bureau of Land Management, Information Collection Clearance Officer (871), 1849 C Street, N.W., Washington, D.C. 20240; and the Office of Management and Budget, Paperwork Reduction Project (1004-0114), Washington, D.C. 20503.

FOR OFFICIAL USE ONLY

August 31, 1994

RECEIVED
BLM AZ STATE OFFICE
SEP 1 '94
9:00 AM
PHOENIX, ARIZONA

Dear Jim,

Enclosed are the waiver notification sheets for claims belonging to Gary L. Ferguson, Peggy Ferguson & Ethel Sherman.

Also for William Alan Ferguson, Justin Ferguson, Ray Orr and Kimberly Orr.

Also for Gary Wayne Ferguson, Sara Ferguson, and Terri Lynn Ferguson.

These forms were faxed to you on this date.

I have enclosed my copy of the relinquishment of the eight claims I received notification on last week.

These 8 claims were relinquished last year. Larry Thrasher in our local office helped me process the forms here.

Thanks.

Gary L. Ferguson

To Jim Hutchinson
per phone call
8/31/94
GF

Sent in August 1993

RELINQUISHMENT OF MINING CLAIM(S)

I (We) GARY L. FERGUSON, ETHEL SHERMAN

hereby relinquish and abandon all right, title, and interest in the following described mining claim(s):

Name of Claim(s) and BLM Serial #	Description of land - Approximate legal description of claim(s)	Date of original, supplemental, and amended locations	WHERE RECORDED COUNTY GRAHAM STATE AZ Accession # or Book	Page
SKY VIEW #10 AMC 686 33	SECTION 14, T.5S, R.26E G&SRB&M	5-1-64 8-26-72	95 188	[illegible] [illegible]
SKYVIEW # 11 AMC 686 34	SECTION 14, T.5S R26E G&SRB&M	5-1-64 [illegible]	95 [illegible]	[illegible]
SKYVIEW # 12 AMC 686 35	SECTION 14, T.5S, R26E G&SRB&M	5-1-64 8-26-72	149 316	545 147
SKYVIEW # 17 AMC 686 40	SECTION 14, T.5S, R26E G&SRB&M	9-4-71	169	307
SKYVIEW # 18 AMC 686 41	SECTION 14, T.5S, R26E G&SRB&M	9-4-71	169	308
SKYVIEW # 19 AMC 686 42	SECTION 14, T.5S R26E G&SRB&M	9-4-71	169	309
SKYVIEW # 20 AMC 686 43	SECTION 14, T.5S, R26E G&SRB&M	9-4-71	169	310
SKYVIEW # 21 AMC 686 44	SECTION 14, T.5S R26E G&SRB&M	9-4-71	169	311

PHOENIX, ARIZONA
AUG 31 2 24 PM '94
RECEIVED
B.L.M. AZ STATE OFFICE

signature of owners

/s/ /s/

/s/ /s/

69530 SR

AZ-3850-1 (August 1989)
OMB No. 1004-0114
Expires: May 31, 1991

RECEIVED
BLM, AZ STATE OFFICE
DEC 17 '93

United States Department of the Interior Bureau of Land Management

AFFIDAVIT OF PERFORMANCE OF ANNUAL WORK AND/OR NOTICE OF INTENTION TO HOLD

(ALL CLAIMS LISTED ON A SINGLE AFFIDAVIT MUST BE CONTIGUOUS)

Evidence of Annual Assessment Work or a Notice of Intention to Hold must be filed each calendar year following the calendar year in which the claim/site was located.

FOR AN AFFIDAVIT OF LABOR, FILL IN ALL ITEMS EXCEPT ITEM 5. FOR A NOTICE OF INTENTION TO HOLD, FILL IN ONLY ITEMS 1 THROUGH 5 AND ITEM 10. NOTICES OF INTENTION TO HOLD FOR MILL SITES OR TUNNEL SITES DO NOT NEED TO BE COUNTY RECORDED OR NOTARIZED. FOR MINING CLAIMS THE FORM FILED WITH BLM MUST BE IDENTICAL TO THE ONE THAT WAS OR WILL BE FILED WITH THE COUNTY. **FILE ON OR BEFORE DECEMBER 30th (NOT THE 31st).** WHEN FILING, BLM REQUIRES A $5.00 NONREFUNDABLE SERVICE CHARGE FOR EACH MINING CLAIM, MILL SITE OR TUNNEL SITE.

1. State of Arizona, County of GRAHAM ss:
2. I, (Name) William Alan Ferguson, Kristin Ellen Ferguson, Raymond David Orr, Kimberly Sue Orr
3. Reside at (Address) 1943 E. Lonestar Rd.
   City Safford, County Graham, State Az., Zip 85546

being duly sworn, deposes and says that he/she is a citizen of the United States, more than eighteen years of age, that all of the facts set forth in this affidavit/notice, subject to the provisions and penalties of 18 USC 1001 pertaining to the filing of false, fictitious, or fraudulent statements with the United States, are true and correct according to the best of my knowledge, information and belief.

4. Owner's Name and Address (if not shown above) CHECK HERE IF THIS IS A CHANGE OF ADDRESS ☐

5. NOTE, THIS ITEM SHOULD ONLY BE FILLED IN IF THIS IS A NOTICE OF INTENTION TO HOLD. NOTICES OF INTENTION TO HOLD ARE FOR MILL SITES AND TUNNEL SITES OR FOR MINING CLAIMS WHEN ASSESSMENT WORK HAS NOT BEEN DONE, REGARDLESS OF WHETHER THE ANNUAL ASSESSMENT HAS BEEN SUSPENDED, DEFERRED, OR NOT YET ACCRUED. THE FILING OF A NOTICE OF INTENTION TO HOLD SHALL NOT RELIEVE THE OWNER OF COMPLYING WITH FEDERAL AND STATE LAWS PERTAINING TO THE PERFORMANCE OF ANNUAL ASSESSMENT WORK.

I intend to hold the claim(s)/site(s) **listed on the reverse side of this document** for the calendar year 1993.

6. That I am personally acquainted with the mining claim(s). The work and improvements were made by and at the expense of the owner(s) of said claim(s). Said contiguous group of claims **listed on the reverse side of this document** are situated in the Lone Star Mining District, Graham County, Arizona, the location of which is recorded in the office of the County Recorder of said County in: Book(s) 465
Page(s) 495096
Notice of location is posted in Section(s) _____
Township(s) _____, Range(s) _____, GSR Meridian

7. That between the dates starting at 12 o'clock noon on September 1, 19 92 and ending at 12 o'clock noon on September 1, 19 93 at least $ 100.00 per claim dollars worth of work and improvements were done and performed upon said claim(s) or upon one or more of a contiguous group of claims for the benefit of all, or wholly or partly outside of a contiguous group of claims for the benefit of all, not including the location work.

8. That the following persons were employed to perform the work and improvements described herein: Willaim Alan Ferguson, Raymond David Orr

9. That the work and improvements performed were: _____

OFFICIAL SEAL
MARY LOUISE KRIEG
Notary Public - State of Arizona
GRAHAM COUNTY
My Comm. Expires May 10, 1996

10. Dated 8/28/93, Signature William A Ferguson

SUBSCRIBED AND SWORN TO before me, a Notary Public, this 28th day of August 1993

by William Ferguson MY COMMISSION EXPIRES May 10/96 Notary Public Mary Louise Krieg

This form is for the purpose of complying with the laws of the United States and the State of Arizona pertaining to assessment work and/or a notice of intention to hold. 30 USC 28, 43 CFR 3833.2, ARS 27-208. Subject to Paperwork Reduction Act and Privacy Act statements available at the BLM AZ State Office. The form is not copyrighted. It may be reproduced without restriction.

NAME (FOR CLAIM / SITE GROUPS)

SERIAL NUMBERS:

_____ A MC _____ Through A MC _____

_____ A MC _____ Through A MC _____

_____ A MC _____ Through A MC _____

OR LISTED INDIVIDUALLY AS FOLLOWS:

	CLAIM / SITE NAME	SERIAL NUMBER		CLAIM / SITE NAME	SERIAL NUMBER
1.	Skyview #4	A MC 69627	31.		A MC
2.	Skyview #5	A MC 69628	32.		A MC
3.	Skyview #23	A MC 69646	33.		A MC
4.	Skyview #25	A MC 69648	34.		A MC
5.	skyview #27	A MC 69650	35.		A MC
6.	Skyview #29	A MC 69652	36.		A MC
7.	Skyview #32	A MC 69655	37.		A MC
8.	Skyview #33	A MC 69656	38.		A MC
9.	Skyview #34	A MC 69657	39.		A MC
10.	Skyview #35	A MC 69658	40.		A MC
11.		A MC	41.		A MC
12.		A MC	42.		A MC
13.		A MC	43.		A MC
14.		A MC	44.		A MC
15.		A MC	45.		A MC
16.		A MC	46.		A MC
17.		A MC	47.		A MC
18.		A MC	48.		A MC
19.		A MC	49.		A MC
20.		A MC	50.		A MC
21.		A MC	51.		A MC
22.		A MC	52.		A MC
23.		A MC	53.		A MC
24.		A MC	54.		A MC
25.		A MC	55.		A MC
26.		A MC	56.		A MC
27.		A MC	57.		A MC
28.		A MC	58.		A MC
29.		A MC	59.		A MC
30.		A MC	60.		A MC

FILE WITH: Bureau of Land Management, 3707 North 7th Street, P.O. Box 16563, Phoenix, Arizona 85011

STATE OF ARIZONA, ss.
County of Graham

I hereby certify that the within instrument was filed and recorded 09/21/93 3:32, 19__, at P M.
In Docket No. 467, Page 460, at the request of
William Alan Ferguson

When recorded mail to:

Witness my hand and official seal.

Shirley Angle
County Recorder

By [signature]
Deputy Recorder

Fee No.: 4880
ADL

Fee: $ 14.00

AFFIDAVIT OF PERFORMANCE OF ANNUAL WORK

State of Arizona
County of GRAHAM ss.

RECEIVED
B.L.M. AZ STATE OFFICE
DEC 1 93
PHOENIX, ARIZONA

1. The undersigned being duly sworn according to law deposes and says that they are a citizen of the United States, more than eighteen years of age and that all of the facts set forth in this affidavit are true and correct according to the best of their knowledge, information and belief.
2. That they are personally acquainted with the following mining claims.

Claim Name	Arizona Mining Claim Number	Claim Type LODE	Location Notice Recorded in Book or Docket No., Page No.
SEE ATTACHED EXHIBIT "A"			

3. That between the date of September 1, 1992 and September 1, 1993 at least ONE HUNDRED DOLLARS ($100.00) worth of work and improvements were done and performed upon this claim not including location work.
4. The work and improvements were made by and at the expense of William Alan Ferguson and Raymond David Orr owner of the mine whose address is 1943 Lonestar Rd. Safford, Arizona 85546 for the purpose of complying with the laws of the United States pertaining to assessment or annual work.
5. The name of the people employed by the owner to do the work and improvements were William Alan Ferguson, Raymond David Orr.
6. The work and improvements done were Maintained road, Re-worked monuments.

Date 8/28/93

William A. Ferguson
Signature

Subscribed to and sworn before me this 28th day of August 1993 by

My comm. expires 7-23-1995

Marjorie E. Reynolds
Notary Public

DOCKET 467 PAGE 460

EXHIBIT "A"

The following unpatented mining claims are situated in the Lone Star Mining District, Graham County, Arizona, and are of record in the office of the Recorder of Graham County.

Name of Claim	Docket	Page	AMC No.
Skyview #4	95	678	AMC69627
Amended	188	318	
Skyview #5	95	679	AMC69628
Amended	188	319	
Skyview #23	174	456	AMC69646
Amended	186	51	
Skyview #25	174	458	AMC69648
Amended	186	53	
Skyview #27	174	460	AMC69650
Amended	186	55	
Skyview #29	174	462	AMC69652
Amended	186	57	
Skyview #32	174	465	AMC69655
Amended	186	60	
Skyview #33	174	466	AMC69656
Amended	186	61	
Skyview #34	174	467	AMC69657
Amended	186	62	
Skyview #35	174	468	AMC69658
Amended	186	63	

RECEIVED
BLM AZ STATE OFFICE
DEC 17 '93
9:00 A.M.
PHOENIX, ARIZONA

AZ-3850-1 (Au
OMB No. 1004-0
Expires: May 31,

RECEIVED
B.L.M. AZ STATE OFFICE
DEC 17 '93

United States Department of the Interior Bureau of Land Management

AFFIDAVIT OF PERFORMANCE OF ANNUAL WORK AND/OR NOTICE OF INTENTION TO HOLD

(ALL CLAIMS LISTED ON A SINGLE AFFIDAVIT MUST BE CONTIGUOUS)

Evidence of Annual Assessment Work or a Notice of Intention to Hold must be filed each calendar year following the calendar year in which the claim/site was located.

FOR AN AFFIDAVIT OF LABOR, FILL IN ALL ITEMS EXCEPT ITEM 5. FOR A NOTICE OF INTENTION TO HOLD, FILL IN ONLY ITEMS 1 THROUGH 5 AND ITEM 10. NOTICES OF INTENTION TO HOLD FOR MILL SITES OR TUNNEL SITES DO NOT NEED TO BE COUNTY RECORDED OR NOTARIZED. FOR MINING CLAIMS THE FORM FILED WITH BLM MUST BE IDENTICAL TO THE ONE THAT WAS OR WILL BE FILED WITH THE COUNTY. **FILE ON OR BEFORE DECEMBER 30th (NOT THE 31st).** WHEN FILING, BLM REQUIRES A $5.00 NONREFUNDABLE SERVICE CHARGE FOR EACH MINING CLAIM, MILL SITE OR TUNNEL SITE.

1. State of Arizona, County of GRAHAM ss:
2. I, (Name) Gary Wayne Ferguson, Sara Ferguson, Terri Lynne Ferguson
3. Reside at (Address) P.O. Box 57
   City Pima, County Graham, State Az., Zip 85543

being duly sworn, deposes and says that he/she is a citizen of the United States, more than eighteen years of age, that all of the facts set forth in this affidavit/notice, subject to the provisions and penalties of 18 USC 1001 pertaining to the filing of false, fictitious, or fraudulent statements with the United States, are true and correct according to the best of my knowledge, information and belief.

4. Owner's Name and Address (if not shown above) CHECK HERE IF THIS IS A CHANGE OF ADDRESS ☐

5. NOTE, THIS ITEM SHOULD ONLY BE FILLED IN IF THIS IS A NOTICE OF INTENTION TO HOLD. NOTICES OF INTENTION TO HOLD ARE FOR MILL SITES AND TUNNEL SITES OR FOR MINING CLAIMS WHEN ASSESSMENT WORK HAS NOT BEEN DONE, REGARDLESS OF WHETHER THE ANNUAL ASSESSMENT HAS BEEN SUSPENDED, DEFERRED, OR NOT YET ACCRUED. THE FILING OF A NOTICE OF INTENTION TO HOLD SHALL NOT RELIEVE THE OWNER OF COMPLYING WITH FEDERAL AND STATE LAWS PERTAINING TO THE PERFORMANCE OF ANNUAL ASSESSMENT WORK.

I intend to hold the claim(s)/site(s) **listed on the reverse side of this document** for the calendar year 19 93.

6. That I am personally acquainted with the mining claim(s). The work and improvements were made by and at the expense of the owner(s) of said claim(s). Said contiguous group of claims **listed on the reverse side of this document** are situated in the Lone Star Mining District, Graham County, Arizona, the location of which is recorded in the office of the County Recorder of said County in: Book(s) 465
Page(s) 498-99
Notice of location is posted in Section(s) _____
Township(s) _____, Range(s) _____, GSR Meridian

7. That between the dates starting at 12 o'clock noon on September 1, 19 92 and ending at 12 o'clock noon on September 1, 19 93 at least $ 100.00 per claim dollars worth of work and improvements were done and performed upon said claim(s) or upon one or more of a contiguous group of claims for the benefit of all, or wholly or partly outside of a contiguous group of claims for the benefit of all, not including the location work.

8. That the following persons were employed to perform the work and improvements described herein: Gary Wayne Ferguson, Terri Lynne Ferguson

9. That the work and improvements performed were: _____

OFFICIAL SEAL
MARY LOUISE KRIEG
Notary Public - State of Arizona
GRAHAM COUNTY
My Comm. Expires May 10, 1996

10. Dated 8/28/93, Signature Gary Wayne Ferguson

SUBSCRIBED AND SWORN TO before me, a Notary Public, this 28th day of August, 19 93
by Gary Wayne Ferguson MY COMMISSION EXPIRES May 10 96 Notary Public Mary Louise Krieg

This form is for the purpose of complying with the laws of the United States and the State of Arizona pertaining to assessment work and/or a notice of intention to hold. 30 USC 28, 43 CFR 3833.2, ARS 27-208. Subject to Paperwork Reduction Act and Privacy Act statements available at the BLM AZ State Office. The form is not copyrighted. It may be reproduced without restriction.

NAME (FOR CLAIM / SITE GROUPS)

SERIAL NUMBERS:

_____ A MC _____ Through A MC _____

_____ A MC _____ Through A MC _____

_____ A MC _____ Through A MC _____

OR LISTED INDIVIDUALLY AS FOLLOWS:

	CLAIM / SITE NAME	SERIAL NUMBER		CLAIM / SITE NAME	SERIAL NUMBER
1.	Skyview #2	A MC 69625	31.		A MC
2.	Skyview #3	A MC 69626	32.		A MC
3.	Skyview #6	A MC 69629	33.		A MC
4.	Skyview #7	A MC 69630	34.		A MC
5.	Skyview #8	A MC 69631	35.		A MC
6.	Skyview #9	A MC 69632	36.		A MC
7.	Skyview #13	A MC 69636	37.		A MC
8.	Skyview #14	A MC 69637	38.		A MC
9.	Skyview #15	A MC 69638	39.		A MC
10.	Skyview #16	A MC 69639	40.		A MC
11.		A MC	41.		A MC
12.		A MC	42.		A MC
13.		A MC	43.		A MC
14.		A MC	44.		A MC
15.		A MC	45.		A MC
16.		A MC	46.		A MC
17.		A MC	47.		A MC
18.		A MC	48.		A MC
19.		A MC	49.		A MC
20.		A MC	50.		A MC
21.		A MC	51.		A MC
22.		A MC	52.		A MC
23.		A MC	53.		A MC
24.		A MC	54.		A MC
25.		A MC	55.		A MC
26.		A MC	56.		A MC
27.		A MC	57.		A MC
28.		A MC	58.		A MC
29.		A MC	59.		A MC
30.		A MC	60.		A MC

FILE WITH: Bureau of Land Management, 3707 North 7th Street, P.O. Box 16563, Phoenix, Arizona 85011

STATE OF ARIZONA, County of Graham ss.

I hereby certify that the within instrument was filed and recorded Sept 28, 1993 at 1:15P M. In Docket No. 467, Page 718-9, at the request of Gary W. Ferguson

When recorded mail to:

Witness my hand and official seal.

Shirley Angle
County Recorder

By Shirley Angle
Deputy Recorder

Fee No.: 4987

Fee: $ 14.00

AFFIDAVIT OF PERFORMANCE OF ANNUAL WORK

State of Arizona
County of GRAHAM ss.

1. The undersigned being duly sworn according to law deposes and says that they are a citizen of the United States, more than eighteen years of age and that all of the facts set forth in this affidavit are true and correct according to the best of their knowledge, information and belief.

2. That they are personally acquainted with the following mining claims.

Claim Name	Arizona Mining Claim Number	Claim Type	Location Notice Recorded in Book or Docket No., Page No.
SEE	ATTACHED EXHIBIT "A"	LODE	

3. That between the date of September 1, 1992 and September 1, 1993 at least ONE HUNDRED DOLLARS ($100.00) worth of work and improvements were done and performed upon this claim not including location work.

4. The work and improvements were made by and at the expense of Gary Wayne Ferguson and Terri Lynne Ferguson

owner of the mine whose address is P.O. Box 57 Pima, Arizona 85543

for the purpose of complying with the laws of the United States pertaining to assessment or annual work.

5. The name of the people employed by the owner to do the work and improvements were Gary Wayne Ferguson and Terri Lynne Ferguson.

6. The work and improvements done were Enlarge location hole, replace vandalized monuments.

Date 8/28/93

Gary Wayne Ferguson
Signature

Subscribed to and sworn before me this 28th day of August 19 93 by

My comm. expires

Notary Public

DOCKET 467 PAGE 718

RECEIVED
DEC 17 '93
BLM ARIZONA STATE OFFICE
PHOENIX, ARIZONA

EXHIBIT "A"

The following unpatented mining claims are situated in the Lone Star Mining District, Graham County, Arizona, and are of record in the office of the Recorder of Graham County.

Name of Claim	Docket	Page	AMC No.
Skyview #2 Amended	95 188	676 316	AMC69625
Skyview #3 Amended	95 188	677 317	AMC69626
Skyview #6 Amended	95 188	680 320	AMC69629
Skyview #7 Amended	95 188	681 321	AMC69630
Skyview #8 Amended	95 188	682 322	AMC69631
Skyview #9 Amended	95 188	683 323	AMC69632
Skyview #13 Amended	149 188	246 409	AMC69636
Skyview #14 Amended	149 188	247 410	AMC69637
Skyview #15 Amended	149 188	248 411	AMC69638
Skyview #16 Amended	149 188	249 412	AMC69639

RECEIVED
BLM AZ STATE OFFICE
DEC 17 '93
9:00 A.M.
PHOENIX, ARIZONA

AZ-3850-1 (August 1989)
OMB No. 1004-0114
Expires: May 31, 1991

RECEIVED
BLM AZ STATE OFFICE
PHOENIX, ARIZONA
DEC 17 93

United States Department of the Interior Bureau of Land Management

AFFIDAVIT OF PERFORMANCE OF ANNUAL WORK AND/OR NOTICE OF INTENTION TO HOLD

(ALL CLAIMS LISTED ON A SINGLE AFFIDAVIT MUST BE CONTIGUOUS)

Evidence of Annual Assessment Work or a Notice of Intention to Hold must be filed each calendar year following the calendar year in which the claim/site was located.

FOR AN AFFIDAVIT OF LABOR, FILL IN ALL ITEMS EXCEPT ITEM 5. FOR A NOTICE OF INTENTION TO HOLD, FILL IN ONLY ITEMS 1 THROUGH 5 AND ITEM 10. NOTICES OF INTENTION TO HOLD FOR MILL SITES OR TUNNEL SITES DO NOT NEED TO BE COUNTY RECORDED OR NOTARIZED. FOR MINING CLAIMS THE FORM FILED WITH BLM MUST BE IDENTICAL TO THE ONE THAT WAS OR WILL BE FILED WITH THE COUNTY. **FILE ON OR BEFORE DECEMBER 30th (NOT THE 31st).** WHEN FILING, BLM REQUIRES A $5.00 NONREFUNDABLE SERVICE CHARGE FOR EACH MINING CLAIM, MILL SITE OR TUNNEL SITE.

1. State of Arizona, County of GRAHAM ss:
2. I, (Name) Gary L. Ferguson, Peggy Ferguson, Ethel Sherman
3. Reside at (Address) 1997 E. Lonestar Road
   City Safford, County Graham, State Az., Zip 85546

being duly sworn, deposes and says that he/she is a citizen of the United States, more than eighteen years of age, that all of the facts set forth in this affidavit/notice, subject to the provisions and penalties of 18 USC 1001 pertaining to the filing of false, fictitious, or fraudulent statements with the United States, are true and correct according to the best of my knowledge, information and belief.

4. Owner's Name and Address (if not shown above) CHECK HERE IF THIS IS A CHANGE OF ADDRESS ☐

5. NOTE, THIS ITEM SHOULD ONLY BE FILLED IN IF THIS IS A NOTICE OF INTENTION TO HOLD. NOTICES OF INTENTION TO HOLD ARE FOR MILL SITES AND TUNNEL SITES OR FOR MINING CLAIMS WHEN ASSESSMENT WORK HAS NOT BEEN DONE, REGARDLESS OF WHETHER THE ANNUAL ASSESSMENT HAS BEEN SUSPENDED, DEFERRED, OR NOT YET ACCRUED. THE FILING OF A NOTICE OF INTENTION TO HOLD SHALL NOT RELIEVE THE OWNER OF COMPLYING WITH FEDERAL AND STATE LAWS PERTAINING TO THE PERFORMANCE OF ANNUAL ASSESSMENT WORK.

I intend to hold the claim(s)/site(s) **listed on the reverse side of this document** for the calendar year 19 93 .

6. That I am personally acquainted with the mining claim(s). The work and improvements were made by and at the expense of the owner(s) of said claim(s). Said contiguous group of claims **listed on the reverse side of this document** are situated in the Lone Star Mining District, Graham County, Arizona, the location of which is recorded in the office of the County Recorder of said County in: Book(s) 467 Page(s) 240-41
Notice of location is posted in Section(s) _____
Township(s) _____, Range(s) _____, GSR Meridian

7. That between the dates starting at 12 o'clock noon on September 1, 19 92 and ending at 12 o'clock noon on September 1, 19 93 at least $ 100.00 per claim dollars worth of work and improvements were done and performed upon said claim(s) or upon one or more of a contiguous group of claims for the benefit of all, or wholly or partly outside of a contiguous group of claims for the benefit of all, not including the location work.

8. That the following persons were employed to perform the work and improvements described herein: Gary L. Ferguson, Ethel Sherman, Leonard Brown.

9. That the work and improvements performed were: Maintain Monuments, replaced missing identifications, re-worked road.

OFFICIAL SEAL
MARY LOUISE KRIEG
Notary Public - State of Arizona
GRAHAM COUNTY
My Comm. Expires May 10, 1996

10. Dated 8/28/93, Signature Gary L. Ferguson
SUBSCRIBED AND SWORN TO before me, a Notary Public, this 28th day of August 1993
by Gary Ferguson MY COMMISSION EXPIRES May 10/96 Notary Public Mary Louise Krieg

This form is for the purpose of complying with the laws of the United States and the State of Arizona pertaining to assessment work and/or a notice of intention to hold. 30 USC 28, 43 CFR 3833.2, ARS 27-208. Subject to Paperwork Reduction Act and Privacy Act statements available at the BLM AZ State Office. The form is not copyrighted. It may be reproduced without restriction.

NAME (FOR CLAIM / SITE GROUPS)

SERIAL NUMBERS:

A MC _____ Through A MC _____

A MC _____ Through A MC _____

A MC _____ Through A MC _____

OR LISTED INDIVIDUALLY AS FOLLOWS:

	CLAIM / SITE NAME	SERIAL NUMBER		CLAIM / SITE NAME	SERIAL NUMBER
1.	Skyview #1	A MC 69624 ✓	31.		A MC
2.	Skyview #22	A MC 69645 ✓	32.		A MC
3.	Skyview #24	A MC 69647 ✓	33.		A MC
4.	Skyview #26	A MC 69649 ✓	34.		A MC
5.	Skyview #28	A MC 69651 ✓	35.		A MC
6.	skyview #30	A MC 69653)	36.		A MC
7.	Skyview #31	A MC 69654	37.		A MC
8.	Skyview #36	A MC 69659)	38.		A MC
9.	Skyview #37	A MC 69660	39.		A MC
10.	skyview #38	A MC 69661 ✓	40.		A MC
11.		A MC	41.		A MC
12.		A MC	42.		A MC
13.		A MC	43.		A MC
14.		A MC	44.		A MC
15.		A MC	45.		A MC
16.		A MC	46.		A MC
17.		A MC	47.		A MC
18.		A MC	48.		A MC
19.		A MC	49.		A MC
20.		A MC	50.		A MC
21.		A MC	51.		A MC
22.		A MC	52.		A MC
23.		A MC	53.		A MC
24.		A MC	54.		A MC
25.		A MC	55.		A MC
26.		A MC	56.		A MC
27.		A MC	57.		A MC
28.		A MC	58.		A MC
29.		A MC	59.		A MC
30.		A MC	60.		A MC

FILE WITH: Bureau of Land Management, 3707 North 7th Street, P.O. Box 16563, Phoenix, Arizona 85011

STATE OF ARIZONA, County of Graham ss.

I hereby certify that the within instrument was filed and recorded Sept, 15, 1993, at 2:15 P.M.

In Docket No. 467, Page 240-41, at the request of Ethel Sherman

When recorded mail to

RECORDER GRAHAM COUNTY, ARIZONA

Witness my hand and official seal.

Shirley Angle
County Recorder

By [signature]
Deputy Recorder

9:00 AM PHOENIX, ARIZONA

Fee No.: 4787

RECEIVED
AZ STATE OFFICE
DEC 17 '93

Fee: $ 14.00

AFFIDAVIT OF PERFORMANCE OF ANNUAL WORK

State of Arizona
County of GRAHAM ss.

1. The undersigned being duly sworn according to law deposes and says that they are a citizen of the United States, more than eighteen years of age and that all of the facts set forth in this affidavit are true and correct according to the best of their knowledge, information and belief.

2. That they are personally acquainted with the following mining claims.

Claim Name	Arizona Mining Claim Number	Claim Type	Location Notice Recorded in Book or Docket No., Page No.
SEE ATTACHED	EXHIBIT "A"	LODE	
10 SKY View CLAIMS			

3. That between the date of September 1, 1992 and September 1, 1993 at least ONE HUNDRED DOLLARS (PER CLAIM) ($1000.00) worth of work and improvements were done and performed upon ~~this~~ these claims not including location work.

4. The work and improvements were made by and at the expense of Gary L. Ferguson and Ethel Sherman

owners of the mine whose address is 1997 Lonestar Rd. Safford, Arizona 85546
Ethel Sherman, 3138 West 8th. Street, Thatcher, Az. 85552

for the purpose of complying with the laws of the United States pertaining to assessment or annual work.

5. The name of the people employed by the owner to do the work and improvements were Gary L. Ferguson, Ethel Sherman, Leonard Brown.

6. The work and improvements done were Maintain Monuments, replaced missing identifications, re-worked road.

Date 8/28/93

Ethel Sherman
Signature

Subscribed to and sworn before me this 28th day of August 1993 by

My comm. expires 10-7-93

[signature]
Notary Public

OFFICIAL SEAL
W. E. GRIFFIN
Notary Public - State of AZ
GRAHAM COUNTY
My Comm. Expires Oct. 2, 1993

DOCKET 467 PAGE 240

EXHIBIT "A"

The following unpatented mining claims are situated in the Lone Star Mining District, Graham County, Arizona, and are of record in the office of the Recorder of Graham County.

Name of Claim	Docket	Page	AMC No.
Skyview #1 Amended	188	315	69624
Skyview #22 Amended	186	50	69645
Skyview #24 Amended	186	52	69647
Skyview #26 Amended	186	54	69649
Skyview #28 Amended	186	56	69651
Skyview #30 Amended	186	58	69653
Skyview #31 Amended	186	59	69654
Skyview #36 Amended	186	64	69659
Skyview #37 Amended	186	65	69660
Skyview #38 Amended	186	67	69661

RECEIVED
BLM AZ STATE OFFICE
DEC 17 '93
9:00 A.M.
PHOENIX, ARIZONA

Form 1370-41
(March 1984)

UNITED STATES
DEPARTMENT OF THE INTERIOR
BUREAU OF LAND MANAGEMENT

RECEIPT AND ACCOUNTING ADVICE

NO. 2057026 04

WG/AZ 12/20/93

Subject: AFFIDAVITS OF ASSESSMENT WORK (10) 2 1 12 50.00

Applicant:

BILL FERGUSON
1943 E.LONE STAR RD.
SAFFORD AZ.85546

Remitter: SAME CK.# 4674 $ 25.00 RAYMOND ORR #209
BOX 611
THATCHER AZ.85552 $25.00
428-3481

Assignor:

LEASE MANAGEMENT DATA ☐NEW ☐UPDATE ☐PAYMENT

ORIGINAL SERIAL NO.	ASG.	TYPE	ST.	CTY.	FUND SYMBOL	ACRES/UNITS	RATE
AMC 69627, ET AL							

AMOUNT	ANV. DATE	EXP. DATE	BILL CYC.	S/C	DISTRICT	NEXT BILL	MISC. DATA	U of M	ACTUAL UNITS

ASSIGNMENT SERIAL NO.	ASG.	TYPE	ST.	CTY.	FUND SYMBOL	ACRES/UNITS	RATE

AMOUNT	ANV. DATE	EXP. DATE	BILL CYC.	S/C	DISTRICT	NEXT BILL	MISC. DATA	U of M	ACTUAL UNITS

APPLY REMITTANCE

ACTION	FUND SYMBOL	CTY.	AMOUNT
FILING FEE			
RENTAL			
UNEARNED			
REFUND			
TOTAL			
AMOUNT DUE			

Remarks:

BY: DATE:

☐ Lease in Escrow?
☐ KGS?
☐ Auto Escalates?
☐ Auto Renew?

Of Interest?
Operating Rights?
Operator
Bond Filed?

FOR MMS USE ONLY

BILLEE NUMBER		FOREST REFUGE
OCS SECTION CODE		

ACCOUNTING ADVICE COPY

Form 1370-41
(March 1984)

UNITED STATES
DEPARTMENT OF THE INTERIOR
BUREAU OF LAND MANAGEMENT

RECEIPT AND ACCOUNTING ADVICE

NO. 2057026 04

WG/AZ 12/20/93

Subject: AFFIDAVITS OF ASSESSMENT WORK (10) 2 1 12 50.00

Applicant:

BILL FERGUSON
1943 E. LONE STAR RD.
SAFFORD AZ. 85546

Remitter: SAME CK.# 4674 $ 25.00 RAYMOND ORR #209-
BOX 611
THATCHER AZ. 85552 $25.00
428-3481

Assignor:

LEASE MANAGEMENT DATA ☐NEW ☐UPDATE ☐PAYMENT

ORIGINAL SERIAL NO.	ASG.	TYPE	ST.	CTY.	FUND SYMBOL	ACRES/UNITS	RATE
AMC 69627, ET AL							

AMOUNT	ANV. DATE	EXP. DATE	BILL CYC.	S/C	DISTRICT	NEXT BILL	MISC. DATA	U of M	ACTUAL UNITS

ASSIGNMENT SERIAL NO.	ASG.	TYPE	ST.	CTY.	FUND SYMBOL	ACRES/UNITS	RATE

AMOUNT	ANV. DATE	EXP. DATE	BILL CYC.	S/C	DISTRICT	NEXT BILL	MISC. DATA	U of M	ACTUAL UNITS

APPLY REMITTANCE

ACTION	FUND SYMBOL	CTY.	AMOUNT
FILING FEE			
RENTAL			
UNEARNED			
REFUND			
TOTAL			
AMOUNT DUE			

Remarks:

BY: DATE:

☐ Lease in Escrow?
☐ KGS? Of Interest?
☐ Auto Escalates? Operating Rights?
☐ Auto Renew? Operator
Bond Filed?

FOR MMS USE ONLY

BILLEE NUMBER		FOREST REFUGE
OCS SECTION CODE		

CASE FOLDER COPY

Form 1370-41
(March 1984)

UNITED STATES
DEPARTMENT OF THE INTERIOR
BUREAU OF LAND MANAGEMENT

RECEIPT AND ACCOUNTING ADVICE

NO. 2057027 04

WG/AZ 12/20/93

Subject: AFFIDAVITS OF ASSESSMENT WORK (10) 2 2 12 50.00

Applicant:

TERRI L.FERGUSON
5321 W.GRANADA RD.
PHOENIX AZ.85035

SAME CK.#2801

Remitter:

Assignor:

LEASE MANAGEMENT DATA ☐NEW ☐UPDATE ☐PAYMENT

ORIGINAL SERIAL NO.	ASG.	TYPE	ST.	CTY.	FUND SYMBOL	ACRES/UNITS	RATE
AMC 69625, ET AL							

AMOUNT	ANV. DATE	EXP. DATE	BILL CYC.	S/C	DISTRICT	NEXT BILL	MISC. DATA	U of M	ACTUAL UNITS

ASSIGNMENT SERIAL NO.	ASG.	TYPE	ST.	CTY.	FUND SYMBOL	ACRES/UNITS	RATE

AMOUNT	ANV. DATE	EXP. DATE	BILL CYC.	S/C	DISTRICT	NEXT BILL	MISC. DATA	U of M	ACTUAL UNITS

APPLY REMITTANCE

ACTION	FUND SYMBOL	CTY.	AMOUNT
FILING FEE			
RENTAL			
UNEARNED			
REFUND			
TOTAL			
AMOUNT DUE			

Remarks:

BY: DATE:

☐ Lease in Escrow?
☐ KGS?
☐ Auto Escalates?
☐ Auto Renew?

Of Interest?
Operating Rights?
Operator
Bond Filed?

FOR MMS USE ONLY

BILLEE NUMBER		FOREST REFUGE
OCS SECTION CODE		

ACCOUNTING ADVICE COPY

Form 1370-41
(March 1984)

UNITED STATES
DEPARTMENT OF THE INTERIOR
BUREAU OF LAND MANAGEMENT

RECEIPT AND ACCOUNTING ADVICE

NO. 2057027 04

WB/AZ 12/20/93

Subject: AFFIDAVITS OF ASSESSMENT WORK (10) 2 2 12 50.00

Applicant:

TERRI L. FERGUSON
5321 W. GRANADA RD.
PHOENIX AZ. 85035

Remitter: SAME CK. #2801

Assignor:

LEASE MANAGEMENT DATA ☐NEW ☐UPDATE ☐PAYMENT

ORIGINAL SERIAL NO.	ASG.	TYPE	ST.	CTY.	FUND SYMBOL	ACRES/UNITS	RATE
AMC 69625, ET AL							

AMOUNT	ANV. DATE	EXP. DATE	BILL CYC.	S/C	DISTRICT	NEXT BILL	MISC. DATA	U of M	ACTUAL UNITS

ASSIGNMENT SERIAL NO.	ASG.	TYPE	ST.	CTY.	FUND SYMBOL	ACRES/UNITS	RATE

AMOUNT	ANV. DATE	EXP. DATE	BILL CYC.	S/C	DISTRICT	NEXT BILL	MISC. DATA	U of M	ACTUAL UNITS

APPLY REMITTANCE

ACTION	FUND SYMBOL	CTY.	AMOUNT
FILING FEE			
RENTAL			
UNEARNED			
REFUND			
TOTAL			
AMOUNT DUE			

Remarks:

BY: DATE:

☐ Lease in Escrow?
☐ KGS?
☐ Auto Escalates?
☐ Auto Renew?

Of Interest?
Operating Rights?
Operator
Bond Filed?

FOR MMS USE ONLY

BILLEE NUMBER		FOREST REFUGE
OCS SECTION CODE		

CASE FOLDER COPY

Form 1370-41
(March 1984)

UNITED STATES
DEPARTMENT OF THE INTERIOR
BUREAU OF LAND MANAGEMENT

RECEIPT AND ACCOUNTING ADVICE

NO. 2057028 04

WG/AZ 12/20/93

Subject: AFFIDAVITS OF ASSESSMENT WORK (10) 2 3 12 50.00

Applicant:

ETHAL SHERMAN
3138 W. 8TH ST.
THATCHER AZ. 85552

Remitter: SAME CK. #3969

Assignor:

LEASE MANAGEMENT DATA ☐NEW ☐UPDATE ☐PAYMENT

ORIGINAL SERIAL NO.	ASG.	TYPE	ST.	CTY.	FUND SYMBOL	ACRES/UNITS	RATE
AMC 69624, ET AL							

AMOUNT	ANV. DATE	EXP. DATE	BILL CYC.	S/C	DISTRICT	NEXT BILL	MISC. DATA	U of M	ACTUAL UNITS

ASSIGNMENT SERIAL NO.	ASG.	TYPE	ST.	CTY.	FUND SYMBOL	ACRES/UNITS	RATE

AMOUNT	ANV. DATE	EXP. DATE	BILL CYC.	S/C	DISTRICT	NEXT BILL	MISC. DATA	U of M	ACTUAL UNITS

APPLY REMITTANCE

ACTION	FUND SYMBOL	CTY.	AMOUNT
FILING FEE			
RENTAL			
UNEARNED			
REFUND			
TOTAL			
AMOUNT DUE			

Remarks:

BY: DATE:

☐ Lease in Escrow?
☐ KGS? Of Interest?
☐ Auto Escalates? Operating Rights?
☐ Auto Renew? Operator
Bond Filed?

FOR MMS USE ONLY

BILLEE NUMBER		FOREST REFUGE
OCS SECTION CODE		

ACCOUNTING ADVICE COPY

Form 1370-41
(March 1984)

UNITED STATES
DEPARTMENT OF THE INTERIOR
BUREAU OF LAND MANAGEMENT

RECEIPT AND ACCOUNTING ADVICE

NO. 2057028 04

WG/AZ 12/20/93

Subject: AFFIDAVITS OF ASSESSMENT WORK (10) 2 3 12 50.00

Applicant:

ETHAL SHERMAN
3138 W. 8TH ST.
THATCHER AZ. 85552

Remitter: SAME CK. #3969

Assignor:

LEASE MANAGEMENT DATA ☐NEW ☐UPDATE ☐PAYMENT

ORIGINAL SERIAL NO.	ASG.	TYPE	ST.	CTY.	FUND SYMBOL	ACRES/UNITS	RATE
AMC 69624, ET AL							

AMOUNT	ANV. DATE	EXP. DATE	BILL CYC.	S/C	DISTRICT	NEXT BILL	MISC. DATA	U of M	ACTUAL UNITS

ASSIGNMENT SERIAL NO.	ASG.	TYPE	ST.	CTY.	FUND SYMBOL	ACRES/UNITS	RATE

AMOUNT	ANV. DATE	EXP. DATE	BILL CYC.	S/C	DISTRICT	NEXT BILL	MISC. DATA	U of M	ACTUAL UNITS

APPLY REMITTANCE

ACTION	FUND SYMBOL	CTY.	AMOUNT
FILING FEE			
RENTAL			
UNEARNED			
REFUND			
TOTAL			
AMOUNT DUE			

Remarks:

BY: DATE:

☐ Lease in Escrow?
☐ KGS?
☐ Auto Escalates?
☐ Auto Renew?

Of Interest?
Operating Rights?
Operator
Bond Filed?

FOR MMS USE ONLY

BILLEE NUMBER		FOREST REFUGE
OCS SECTION CODE		

CASE FOLDER COPY

69530 #198

Form 3830-1
(June 1993)

UNITED STATES
DEPARTMENT OF THE INTERIOR
BUREAU OF LAND MANAGEMENT

FORM APPROVED
OMB NO. 1004-0114
Expires: May 31, 1996

CERTIFICATION OF EXEMPTION FROM PAYMENT OF RENTAL FEE

SEE INSTRUCTIONS ON FLAP

This small miners exemption is filed for the assessment year beginning at noon on September 1, 199 3, and ending at noon on September 1, 199 4.

The undersigned owner(s) of the mining claim listed below hereby certify under penalty of 18 U.S.C. 1001 and 43 U.S.C. 1212 that:

I/We own ten or fewer mining claims/sites located and maintained in the United States of America.

I/We have a total of less than ten acres of unreclaimed surface disturbance on the claims/sites resulting from exploration or mining activities.

The ten or fewer mining claims listed below are operated under a Notice, Plan of Operations, Special Use Permit, or other State or local permit, as described in the regulations at 43 CFR 3833.1-6, issued by: Bureau of Land Management

and the serial number or other designation of such Notice, Plan of Operations, or Permit is: A-28048

Please check the appropriate box indicating production or exploration that applies to your claims, and complete the production information if that applies.

☐ I/We have produced from the mining claims/sites listed below more than $1,500 and less than $800,000 in gross revenues of a mineral commodity(ies) during the above assessment year that are subject to the General Mining Law of 1872, as amended; the Act of October 5, 1992; and regulations at 43 CFR 3833.1-6 and 3850.

COMMODITY(IES)	GROSS DOLLAR VALUE PRODUCED

☐ I/We have or will perform exploration work upon the lode and/or placer claims listed below that meets the requirements of the General Mining Law of 1872, *as amended;* the Act of October 5, 1992; and the regulations at 43 CFR 3833.1-6 and 3850. Such work will be described on our affidavit of labor.

lode and/or placer claims for which the above exemption from payment of the rental fees is made are:

CLAIM NAME	BLM RECORDATION SERIAL NUMBER	COUNTY	RECORDATION BOOK	PAGE
Skyview #2	AMC69625	Graham	188	316
Skyview #3	AMC69626	Graham	188	317
Skyview #6	AMC69629	Graham	188	320
Skyview #7	AMC69630	Graham	188	321
Skyview #8	AMC69631	Graham	188	322
Skyview #9	AMC69632	Graham	188	323
Skyview #13	AMC69636	Graham	188	409
Skyview #14	AMC69637	Graham	188	410
Skyview #15	AMC69638	Graham	188	411
Skyview #16	AMC69639	Graham	188	412

9:00 A.M.
PHOENIX, ARIZONA

RECEIVED
BLM, AZ STATE OFFICE
Aug 16 '93

ENTERED IN COMPUTER
9-15-93 KJ

(Continued on reverse)

The owner(s) of the above lode and/or placers are:

NAME	ADDRESS	STATE	ZIP CODE
Gary Wayne Ferguson	P.O. Box 57, Pima	AZ	85543
Sara Ferguson	P.O. Box 57, Pima	AZ	85543
Terri Lynne Ferguson	5321 W, Granada, Phoenix	AZ	85035

This exemption is filed by the above listed owner(s) in the State of Arizona for this assessment year.

I/We understand and acknowledge that pursuant to 43 U.S.C. 1212 and 18 U.S.C. 1001, the filing of a false, fictitious, or fraudulent document with the Bureau of Land Management may result in a fine of up to $10,000, a prison term not to exceed five years, or both.

Gary Wayne Ferguson
(Owner's Name - Please Print)

Gary Wayne Ferguson
(Owner's Signature)

Subscribed and sworn to before me this 12th day of August, 1993.

Dayda Luster
(Notary Public)

My Commission Expires March 29, 1995
(Date Commission Expires)

[SEAL]

Sara Ferguson
(Owner's Name - Please Print)

Sara Ferguson
(Owner's Signature)

Subscribed and sworn to before me this 12th day of August, 1993.

Dayda Luster
(Notary Public)

My Commission Expires March 29, 1995
(Date Commission Expires)

[SEAL]

Terri Lynne Ferguson
(Owner's Name - Please Print)

Terri Ferguson
(Owner's Signature)

Subscribed and sworn to before me this 12th day of August, 1993.

Dayda Luster
(Notary Public)

My Commission Expires March 29, 1995
(Date Commission Expires)

[SEAL]

(Owner's Name - Please Print)

(Owner's Signature)

Subscribed and sworn to before me this ____ day of _____, 199__.

(Notary Public)

(Date Commission Expires)

[SEAL]

(Owner's Name - Please Print)

(Owner's Signature)

Subscribed and sworn to before me this ____ day of _____, 199__.

(Notary Public)

(Date Commission Expires)

[SEAL]

SERIAL REGISTER PAGE

GEO STATE: ARIZONA SERIAL NO: AZA 28048
CASE TYPE: 380913 SURFACE MGT-NOTICE
LEGAL REF: SURFACE MGT-NOTICE 7/23/1955 ACT COMMODITY: MINING NOTICE

NAME	ADDRESS	% INTRST	INTEREST
FERGUSON WAYNE	BOX 57 PIMA, AZ 85543	100.00000	CLAIMANT

M_	TOWN	RANGE	SEC	SUBDIVISION	SURFACE MGMT AGENCY
14	5.0S	26.0E	14	SW	

***** TOTAL ACRES: 1.000 *****

ACTN DATE	CODE	ACTION	ACTION REMARKS	PEND ACT
08/09/1993	387	CASE ESTABLISHED		AZ04480
08/09/1993	500	GEOGRAPHIC NAME	SKYVIEW #2;	
08/09/1993	501	REFERENCE NUMBER	AMC #69625;	

STATE	ENTITY	ACRES
	SAFFORD DISTRICT, ARIZONA	1.000
	GILA RESOURCE AREA, ARIZONA	1.000
ARIZONA	GRAHAM COUNTY, ARIZONA	1.000

CASE DISPOSITION: 08/09/1993 PENDING

Owners own 10 Map

Notice effective 8/24/93

Notice covers All claims.
Per Sandy Phillips, Safford.
9-15-93
gj

69530

#198

Form 3830-1
(June 1993)

UNITED STATES
DEPARTMENT OF THE INTERIOR
BUREAU OF LAND MANAGEMENT

FORM APPROVED
OMB NO. 1004-0114
Expires: May 31, 1996

CERTIFICATION OF EXEMPTION FROM PAYMENT OF RENTAL FEE

SEE INSTRUCTIONS ON FLAP

This small miners exemption is filed for the assessment year beginning at noon on September 1, 1992, and ending at noon on September 1, 1993.

The undersigned owner(s) of the mining claim listed below hereby certify under penalty of 18 U.S.C. 1001 and 43 U.S.C. 1212 that:

I/We own ten or fewer mining claims/sites located and maintained in the United States of America.

I/We have a total of less than ten acres of unreclaimed surface disturbance on the claims/sites resulting from exploration or mining activities.

The ten or fewer mining claims listed below are operated under a Notice, Plan of Operations, Special Use Permit, or other State or local permit, as described in the regulations at 43 CFR 3833.1-6, issued by: Bureau of Land Management

and the serial number or other designation of such Notice, Plan of Operations, or Permit is: A-28048

Please check the appropriate box indicating production or exploration that applies to your claims, and complete the production information if that applies.

☐ I/We have produced from the mining claims/sites listed below more than $1,500 and less than $800,000 in gross revenues of a mineral commodity(ies) during the above assessment year that are subject to the General Mining Law of 1872, as amended; the Act of October 5, 1992; and regulations at 43 CFR 3833.1-6 and 3850.

COMMODITY(IES)	GROSS DOLLAR VALUE PRODUCED

I/We have or will perform exploration work upon the lode and/or placer claims listed below that meets the requirements of the General Mining Law of 1872, *as amended;* the Act of October 5, 1992; and the regulations at 43 CFR 3833.1-6 and 3850. Such work will be described on our affidavit of labor.

lode and/or placer claims for which the above exemption from payment of the rental fees is made are:

CLAIM NAME	BLM RECORDATION SERIAL NUMBER	COUNTY	RECORDATION BOOK	PAGE
Skyview #2	AMC69625	Graham	188	316
Skyview #3	AMC69626	Graham	188	317
Skyview #6	AMC69629	Graham	188	320
Skyview #7	AMC69630	Graham	188	321
Skyview #8	AMC69631	Graham	188	322
Skyview #9	AMC69632	Graham	188	323
Skyview #13	AMC69636	Graham	188	409
Skyview #14	AMC69637	Graham	188	410
Skyview #15	AMC69638	Graham	188	411
Skyview #16	AMC69639	Graham	188	412

ENTERED IN COMPUTER
9-15-93 kj

RECEIVED
BLM AZ STATE OFFICE
SEP 15 93
PHOENIX, ARIZONA

(Continued on reverse)

The owner(s) of the above lode and/or placer are:

NAME	ADDRESS	STATE	ZIP CODE
Gary Wayne Ferguson	P.O. Box 57, Pima	AZ	85543
Sara Ferguson	P.O. Box 57, Pima	AZ	85543
Terri Lynne Ferguson	5321 W, Granada, Phoenix	AZ	85035

This exemption is filed by the above listed owner(s) in the State of Arizona for this assessment year.

I/We understand and acknowledge that pursuant to 43 U.S.C. 1212 and 18 U.S.C. 1001, the filing of a false, fictitious, or fraudulent document with the Bureau of Land Management may result in a fine of up to $10,000, a prison term not to exceed five years, or both.

Gary Wayne Ferguson
(Owner's Name - Please Print)

Gary Wayne Ferguson
(Owner's Signature)

Subscribed and sworn to before me this 12th day of August, 1993.

Nayda Luster
(Notary Public)

My Commission Expires March 29, 1995
(Date Commission Expires)

[SEAL]

Sara Ferguson
(Owner's Name - Please Print)

Sara Ferguson
(Owner's Signature)

Subscribed and sworn to before me this 12th day of August, 1993.

Nayda Luster
(Notary Public)

My Commission Expires March 29, 1995
(Date Commission Expires)

[SEAL]

Terri Lynne Ferguson
(Owner's Name - Please Print)

Terri Ferguson
(Owner's Signature)

Subscribed and sworn to before me this 12th day of August, 1993.

Nayda Luster
(Notary Public)

My Commission Expires March 29, 1995
(Date Commission Expires)

[SEAL]

(Owner's Name - Please Print)

(Owner's Signature)

Subscribed and sworn to before me this ____ day of _____, 199__.

(Notary Public)

(Date Commission Expires)

[SEAL]

(Owner's Name - Please Print)

(Owner's Signature)

Subscribed and sworn to before me this ____ day of _____, 199__.

(Notary Public)

(Date Commission Expires)

[SEAL]

RECEIVED
BLM AZ STATE OFFICE
AUG 16 '93
PHOENIX, ARIZONA

69530

Form 3830-1
(June 1993)

UNITED STATES
DEPARTMENT OF THE INTERIOR
BUREAU OF LAND MANAGEMENT

FORM APPROVED
OMB NO. 1004-0114
Expires: May 31, 1996

#196

CERTIFICATION OF EXEMPTION FROM PAYMENT OF RENTAL FEE

SEE INSTRUCTIONS ON FLAP

This small miners exemption is filed for the assessment year beginning at noon on September 1, 1993, and ending at noon on September 1, 1994.

The undersigned owner(s) of the mining claim listed below hereby certify under penalty of 18 U.S.C. 1001 and 43 U.S.C. 1212 that:

I/We own ten or fewer mining claims/sites located and maintained in the United States of America.

I/We have a total of less than ten acres of unreclaimed surface disturbance on the claims/sites resulting from exploration or mining activities.

The ten or fewer mining claims listed below are operated under a Notice, Plan of Operations, Special Use Permit, or other State or local permit, as described in the regulations at 43 CFR 3833.1-6, issued by: Bureau of Land Management

and the serial number or other designation of such Notice, Plan of Operations, or Permit is: A-28047

Please check the appropriate box indicating production or exploration that applies to your claims, and complete the production information if that applies.

☐ I/We have produced from the mining claims/sites listed below more than $1,500 and less than $800,000 in gross revenues of a mineral commodity(ies) during the above assessment year that are subject to the General Mining Law of 1872, as amended; the Act of October 5, 1992; and regulations at 43 CFR 3833.1-6 and 3850.

vdx COMMODITY(IES)	GROSS DOLLAR VALUE PRODUCED

☒ I/We have or will perform exploration work upon the lode and/or placer claims listed below that meets the requirements of the General Mining Law of 1872, *as amended;* the Act of October 5, 1992; and the regulations at 43 CFR 3833.1-6 and 3850. Such work will be described on our affidavit of labor.

e lode and/or placer claims for which the above exemption from payment of the rental fees is made are:

CLAIM NAME	BLM RECORDATION SERIAL NUMBER	COUNTY	RECORDATION BOOK	PAGE
Skyview #4	AMC69627	Graham	188	318
Skyview #5	AMC69628	Graham	188	319
Skyview #23	AMC69646	Graham	186	51
Skyview #25	AMC69648	Graham	186	53
Skyview #27	AMC69650	Graham	186	55
Skyview #29	AMC69652	Graham	186	57
Skyview #32	AMC69655	Graham	186	60
Skyview #33	AMC69656	Graham	186	61
Skyview #34	AMC69657	Graham	186	62
Skyview #35	AMC69658	Graham	186	63

PHOENIX, ARIZONA 9:00 A.M.
DEC 16 '93
BLM AZ STATE OFFICE RECEIVED

ENTERED IN COMPUTER
9-15-93 by

(Continued on reverse)

The owner(s) of the above lode and/or placer claims are:

NAME	ADDRESS	STATE	ZIP CODE
William Alan Ferguson	1943 E. Lone Star Road, Safford	AZ	85546
Kristin Ellen Ferguson	1943 E. Lone Star Road, Safford	AZ	85546
Raymond David Orr	P.O. Box 611, Thatcher	AZ	85552
Kimberly Sue Orr	P.O. Box 611, Thatcher	AZ	85552

This exemption is filed by the above listed owner(s) in the State of Arizona for this assessment year.

I/We understand and acknowledge that pursuant to 43 U.S.C. 1212 and 18 U.S.C. 1001, the filing of a false, fictitious, or fraudulent document with the Bureau of Land Management may result in a fine of up to $10,000, a prison term not to exceed five years, or both.

William Alan Ferguson
(Owner's Name - Please Print)

William Alan Ferguson
(Owner's Signature)

Subscribed and sworn to before me this 12th day of August, 1993.

Nayda Luster
(Notary Public)

My Commission Expires March 29, 1995
(Date Commission Expires)

[SEAL]

Kristin Ellen Ferguson
(Owner's Name - Please Print)

Kristin E. Ferguson
(Owner's Signature)

Subscribed and sworn to before me this 12th day of August, 1993.

Nayda Luster
(Notary Public)

My Commission Expires March 29, 1995
(Date Commission Expires)

[SEAL]

Raymond David Orr
(Owner's Name - Please Print)

Raymond D. Orr
(Owner's Signature)

Subscribed and sworn to before me this 12th day of August, 1993.

Nayda Luster
(Notary Public)

My Commission Expires March 29, 1995
(Date Commission Expires)

[SEAL]

Kimberly Sue Orr
(Owner's Name - Please Print)

Kimberly Sue Orr
(Owner's Signature)

Subscribed and sworn to before me this 12th day of August, 1993.

Nayda Luster
(Notary Public)

My Commission Expires March 29, 1995
(Date Commission Expires)

[SEAL]

(Owner's Name - Please Print)

(Owner's Signature)

Subscribed and sworn to before me this ____ day of _____, 199__.

(Notary Public)

(Date Commission Expires)

[SEAL]

RECEIVED
PHOENIX, ARIZONA
9:00 A.M.
AUG 15 1993
S.L.M.A.Z. STATE OFFICE

08/17/93 USDI * BUREAU OF LAND MANAGEMENT * ARIZONA STATE OFF[redacted] PAG[redacted]1

SERIAL REGISTER PAGE

GEO STATE: ARIZONA SERIAL NO: AZA 28047
CASE TYPE: 380913 SURFACE MGT-NOTICE
LEGAL REF: SURFACE MGT-NOTICE 7/23/1955 ACT COMMODITY: MINING NOTICE

NAME	ADDRESS	% INTRST	INTEREST
FERGUSON BILL	1943 LONE STAR RD SAFFORD, AZ 85546	100.00000	CLAIMANT

M_	TOWN	RANGE	SEC	SUBDIVISION	SURFACE MGMT AGENCY
14	5.0S	26.0E	23	NE	

***** TOTAL ACRES: 1.000 *****

ACTN DATE	CODE	ACTION	ACTION REMARKS	PEND
08/09/1993	387	CASE ESTABLISHED		AZ04480
08/09/1993	500	GEOGRAPHIC NAME	SKYVIEW CLAIM #23;	
08/09/1993	501	REFERENCE NUMBER	AMC #69646;	

COMMENTS:
01

STATE	ENTITY	ACRES
	SAFFORD DISTRICT, ARIZONA	1.000
	GILA RESOURCE AREA, ARIZONA	1.000
ARIZONA	GRAHAM COUNTY, ARIZONA	1.000

CASE DISPOSITION: 08/09/1993 PENDING

Claims are Max 10

Notice effective 8-24-93

Notice includes All Claims.
Per Sandy Phillips, Safford.
9-15-93 GJ

Form 3830-1
(June 1993)

69530
DP 95 # 196

UNITED STATES
DEPARTMENT OF THE INTERIOR
BUREAU OF LAND MANAGEMENT

FORM APPROVED
OMB NO. 1004-0114
Expires: May 31, 1996

CERTIFICATION OF EXEMPTION FROM PAYMENT OF RENTAL FEE

SEE INSTRUCTIONS ON FLAP

This small miners exemption is filed for the assessment year beginning at noon on September 1, 1992, and ending at noon on September 1, 1993.

The undersigned owner(s) of the mining claim listed below hereby certify under penalty of 18 U.S.C. 1001 and 43 U.S.C. 1212 that:

I/We own ten or fewer mining claims/sites located and maintained in the United States of America.

I/We have a total of less than ten acres of unreclaimed surface disturbance on the claims/sites resulting from exploration or mining activities.

The ten or fewer mining claims listed below are operated under a Notice, Plan of Operations, Special Use Permit, or other State or local permit, as described in the regulations at 43 CFR 3833.1-6, issued by: Bureau of Land Management

and the serial number or other designation of such Notice, Plan of Operations, or Permit is: A-28047

Please check the appropriate box indicating production or exploration that applies to your claims, and complete the production information if that applies.

☐ I/We have produced from the mining claims/sites listed below more than $1,500 and less than $800,000 in gross revenues of a mineral commodity(ies) during the above assessment year that are subject to the General Mining Law of 1872, as amended; the Act of October 5, 1992; and regulations at 43 CFR 3833.1-6 and 3850.

vdx COMMODITY(IES)	GROSS DOLLAR VALUE PRODUCED

☒ I/We have or will perform exploration work upon the lode and/or placer claims listed below that meets the requirements of the General Mining Law of 1872, *as amended;* the Act of October 5, 1992; and the regulations at 43 CFR 3833.1-6 and 3850. Such work will be described on our affidavit of labor.

The lode and/or placer claims for which the above exemption from payment of the rental fees is made are:

CLAIM NAME	BLM RECORDATION SERIAL NUMBER	COUNTY	RECORDATION BOOK	PAGE
Skyview #4	AMC69627	Graham	188	318
Skyview #5	AMC69628	Graham	188	319
Skyview #23	AMC69646	Graham	186	51
Skyview #25	AMC69648	Graham	186	53
Skyview #27	AMC69650	Graham	186	55
Skyview #29	AMC69652	Graham	186	57
Skyview #32	AMC69655	Graham	186	60
Skyview #33	AMC69656	Graham	186	61
Skyview #34	AMC69657	Graham	186	62
Skyview #35	AMC69658	Graham	186	63

ENTERED IN COMPUTER
9-15-93 cp

RECEIVED
BLM AZ STATE OFFICE

ENTERED IN COMPUTER

(Continued on reverse)

The owner(s) of the above lode and/or placer claims are:

NAME	ADDRESS	STATE	ZIP CODE
William Alan Ferguson	1943 E. Lone Star Road, Safford	AZ	85546
Kristin Ellen Ferguson	1943 E. Lone Star Road, Safford	AZ	85546
Raymond David Orr	P.O. Box 611, Thatcher	AZ	85552
Kimberly Sue Orr	P.O. Box 611, Thatcher	AZ	85552

This exemption is filed by the above listed owner(s) in the State of Arizona for this assessment year.

I/We understand and acknowledge that pursuant to 43 U.S.C. 1212 and 18 U.S.C. 1001, the filing of a false, fictitious, or fraudulent document with the Bureau of Land Management may result in a fine of up to $10,000, a prison term not to exceed five years, or both.

William Alan Ferguson
(Owner's Name - Please Print)

William Alan Ferguson
(Owner's Signature)

Subscribed and sworn to before me this 12th day of August ,1993.

Nayda Luster
(Notary Public)

My Commission Expires March 29, 1995
(Date Commission Expires)

[SEAL]

Kristin Ellen Ferguson
(Owner's Name - Please Print)

Kristin E. Ferguson
(Owner's Signature)

Subscribed and sworn to before me this 12th day of August ,1993.

Nayda Luster
(Notary Public)

My Commission Expires March 29, 1995
(Date Commission Expires)

[SEAL]

Raymond David Orr
(Owner's Name - Please Print)

Raymond D Orr
(Owner's Signature)

Subscribed and sworn to before me this 12th day of August ,1993.

Nayda Luster
(Notary Public)

My Commission Expires March 29, 1995
(Date Commission Expires)

[SEAL]

Kimberly Sue Orr
(Owner's Name - Please Print)

Kimberly Sue Orr
(Owner's Signature)

Subscribed and sworn to before me this 12th day of August ,1993.

Nayda Luster
(Notary Public)

My Commission Expires March 29, 1995
(Date Commission Expires)

[SEAL]

(Owner's Name - Please Print)

(Owner's Signature)

Subscribed and sworn to before me this ____ day of ____ ,199__.

(Notary Public)

(Date Commission Expires)

[SEAL]

Form 3830-1
(June 1993)

UNITED STATES
DEPARTMENT OF THE INTERIOR
BUREAU OF LAND MANAGEMENT

FORM APPROVED
OMB NO. 1004-0114
Expires: May 31, 1996

CERTIFICATION OF EXEMPTION FROM PAYMENT OF RENTAL FEE

SEE INSTRUCTIONS ON FLAP

This small miners exemption is filed for the assessment year beginning at noon on September 1, 199____ , and ending at noon on September 1, 199____.

The undersigned owner(s) of the mining claim listed below hereby certify under penalty of 18 U.S.C. 1001 and 43 U.S.C. 1212 that:

I/We own ten or fewer mining claims/sites located and maintained in the United States of America.

I/We have a total of less than ten acres of unreclaimed surface disturbance on the claims/sites resulting from exploration or mining activities.

The ten or fewer mining claims listed below are operated under a Notice, Plan of Operations, Special Use Permit, or other State or local permit, as described in the regulations at 43 CFR 3833.1-6, issued by: Bureau of Land Management

and the serial number or other designation of such Notice, Plan of Operations, or Permit is: A-28047

Please check the appropriate box indicating production or exploration that applies to your claims, and complete the production information if that applies.

☐ I/We have produced from the mining claims/sites listed below more than $1,500 and less than $800,000 in gross revenues of a mineral commodity(ies) during the above assessment year that are subject to the General Mining Law of 1872, as amended; the Act of October 5, 1992; and regulations at 43 CFR 3833.1-6 and 3850.

vdx COMMODITY(IES)	GROSS DOLLAR VALUE PRODUCED

☒ I/We have or will perform exploration work upon the lode and/or placer claims listed below that meets the requirements of the General Mining Law of 1872, *as amended;* the Act of October 5, 1992; and the regulations at 43 CFR 3833.1-6 and 3850. Such work will be described on our affidavit of labor.

[redacted]e lode and/or placer claims for which the above exemption from payment of the rental fees is made are:

CLAIM NAME	BLM RECORDATION SERIAL NUMBER	COUNTY	RECORDATION BOOK	PAGE
Skyview #4	AMC69627	Graham	188	318
Skyview #5	AMC69628	Graham	188	319
Skyview #23	AMC69646	Graham	186	51
Skyview #25	AMC69648	Graham	186	53
Skyview #27	AMC69650	Graham	186	55
Skyview #29	AMC69652	Graham	186	57
Skyview #32	AMC69655	Graham	186	60
Skyview #33	AMC69656	Graham	186	61
Skyview #34	AMC69657	Graham	186	62
Skyview #35	AMC69658	Graham	186	63

(Continued on reverse)

69530

#195

Form 3830-1
(June 1993)

UNITED STATES
DEPARTMENT OF THE INTERIOR
BUREAU OF LAND MANAGEMENT

FORM APPROVED
OMB NO. 1004-0114
Expires: May 31, 1996

CERTIFICATION OF EXEMPTION FROM PAYMENT OF RENTAL FEE

SEE INSTRUCTIONS ON FLAP

This small miners exemption is filed for the assessment year beginning at noon on September 1, 1993, and ending at noon on September 1, 1994.

The undersigned owner(s) of the mining claim listed below hereby certify under penalty of 18 U.S.C. 1001 and 43 U.S.C. 1212 that:

I/We own ten or fewer mining claims/sites located and maintained in the United States of America.

I/We have a total of less than ten acres of unreclaimed surface disturbance on the claims/sites resulting from exploration or mining activities.

The ten or fewer mining claims listed below are operated under a Notice, Plan of Operations, Special Use Permit, or other State or local permit, as described in the regulations at 43 CFR 3833.1-6, issued by: BUREAU OF LAND MANAGEMENT

and the serial number or other designation of such Notice, Plan of Operations, or Permit is: A-28046

Please check the appropriate box indicating production or exploration that applies to your claims, and complete the production information if that applies.

☐ I/We have produced from the mining claims/sites listed below more than $1,500 and less than $800,000 in gross revenues of a mineral commodity(ies) during the above assessment year that are subject to the General Mining Law of 1872, as amended; the Act of October 5, 1992; and regulations at 43 CFR 3833.1-6 and 3850.

COMMODITY(IES)	GROSS DOLLAR VALUE PRODUCED

I/We have or will perform exploration work upon the lode and/or placer claims listed below that meets the requirements of the General Mining Law of 1872, *as amended;* the Act of October 5, 1992; and the regulations at 43 CFR 3833.1-6 and 3850. Such work will be described on our affidavit of labor.

The lode and/or placer claims for which the above exemption from payment of the rental fees is made are:

CLAIM NAME	BLM RECORDATION SERIAL NUMBER	COUNTY	RECORDATION BOOK	PAGE
SKYVIEW #1	AMC 69624	GRAHAM	188	315
SKYVIEW #22	AMC 69645	GRAHAM	186	51
SKYVIEW #24	AMC 69647	GRAHAM	186	52
SKYVIEW #26	AMC 69649	GRAHAM	186	54
SKYVIEW #28	AMC 69651	GRAHAM	186	56
SKYVIEW #30	AMC 69653	GRAHAM	186	58
SKYVIEW #31	AMC 69654	GRAHAM	186	59
SKYVIEW #36	AMC 69659	GRAHAM	186	64
SKYVIEW #37	AMC 69660	GRAHAM	186	65
SKYVIEW #38	AMC 69661	GRAHAM	186	67

PHOENIX, AZ
9:00 A.M.
AUG 16 '93
RECEIVED
B.L.M. AZ STATE OFFICE

ENTERED IN COMPUTER
9-15-93 gj

(Continued on reverse)

The owner(s) of the above lode and/or placer ___ are:

NAME	ADDRESS	STATE	ZIP CODE
GARY L. FERGUSON	1997 LONESTAR RD SAFFORD, AZ	AZ	85546
PEGGY FERGUSON	1997 LONESTAR RD SAFFORD, AZ	AZ	85546
ETHEL SHERMAN	3138 W. 8th ST THATCHER, AZ	AZ	85552

This exemption is filed by the above listed owner(s) in the State of ARIZONA for this assessment year.

I/We understand and acknowledge that pursuant to 43 U.S.C. 1212 and 18 U.S.C. 1001, the filing of a false, fictitious, or fraudulent document with the Bureau of Land Management may result in a fine of up to $10,000, a prison term not to exceed five years, or both.

GARY L. FERGUSON
(Owner's Name - Please Print)

Gary L. Ferguson
(Owner's Signature)

Subscribed and sworn to before me this 12th day of Aug, 1993

Nayda Luster
(Notary Public)

My Commission Expires March 29, 1995
(Date Commission Expires)

[SEAL]

PEGGY FERGUSON
(Owner's Name - Please Print)

Peggy Ferguson
(Owner's Signature)

Subscribed and sworn to before me this 12th day of Aug, 1993.

Nayda Luster
(Notary Public)

My Commission Expires March 29, 1995
(Date Commission Expires)

[SEAL]

ETHEL SHERMAN
(Owner's Name - Please Print)

Ethel Sherman
(Owner's Signature)

Subscribed and sworn to before me this 12th day of Aug, 1993.

Nayda Luster
(Notary Public)

My Commission Expires March 29, 1995
(Date Commission Expires)

[SEAL]

(Owner's Name - Please Print)

(Owner's Signature)

Subscribed and sworn to before me this ___ day of ___, 199__.

(Notary Public)

(Date Commission Expires)

[SEAL]

9:00 A.M.
PHOENIX, ARIZONA

(Owner's Name - Please Print)

(Owner's Signature)

Subscribed and sworn to before me this ___ day of ___, 199__.

(Notary Public)

(Date Commission Expires)

[SEAL]

RECEIVED
B.L.M. AZ STATE OFFICE
AUG 16 '93

8/17/93 USDI * BUREAU OF LAND MANAGEMENT * ARIZONA STATE OFFICE PAGE 01

SERIAL REGISTER PAGE

GEO STATE: ARIZONA SERIAL NO: AZA 28046
CASE TYPE: 380913 SURFACE MGT-NOTICE
LEGAL REF: SURFACE MGT-NOTICE 7/23/1955 ACT COMMODITY: MINING NOTICE

NAME	ADDRESS	% INTRST	INTEREST
FERGUSON GARY	1997 LONE STAR RD SAFFORD, AZ 85546	100.00000	CLAIMANT

M_	TOWN	RANGE	SEC	SUBDIVISION	SURFACE MGMT AGENCY
14	5.0S	26.0E	23	NW	

***** TOTAL ACRES: 1.000 *****

ACTN DATE	CODE	ACTION	ACTION REMARKS	PEND ACT
08/09/1993	387	CASE ESTABLISHED		AZ04480
08/09/1993	500	GEOGRAPHIC NAME	SKYVIEW CLAIM #22;	
08/09/1993	501	REFERENCE NUMBER	AMC #69645	

STATE	ENTITY	ACRES
	SAFFORD DISTRICT, ARIZONA	1.000
	SAFFORD DISTRICT, ARIZONA	1.000
	GILA RESOURCE AREA, ARIZONA	1.000
ARIZONA	GRAHAM COUNTY, ARIZONA	1.000

CASE DISPOSITION: 08/09/1993 PENDING

Owns own 10

Notice effective 8/24/93

Notice Covers All Claims

per Sandy Phillips, Safford
9-15-93
gji

69530

Form 3830-1
(June 1993)

UNITED STATES
DEPARTMENT OF THE INTERIOR
BUREAU OF LAND MANAGEMENT

FORM APPROVED
OMB NO. 1004-0114
Expires: May 31, 1996

#195

CERTIFICATION OF EXEMPTION FROM PAYMENT OF RENTAL FEE

SEE INSTRUCTIONS ON FLAP

This small miners exemption is filed for the assessment year beginning at noon on September 1, 199 2 , and ending at noon on September 1, 199 3 .

The undersigned owner(s) of the mining claim listed below hereby certify under penalty of 18 U.S.C. 1001 and 43 U.S.C. 1212 that:

I/We own ten or fewer mining claims/sites located and maintained in the United States of America.

I/We have a total of less than ten acres of unreclaimed surface disturbance on the claims/sites resulting from exploration or mining activities.

The ten or fewer mining claims listed below are operated under a Notice, Plan of Operations, Special Use Permit, or other State or local permit, as described in the regulations at 43 CFR 3833.1-6, issued by: BUREAU OF LAND MANAGEMENT

and the serial number or other designation of such Notice, Plan of Operations, or Permit is: A-28046

Please check the appropriate box indicating production or exploration that applies to your claims, and complete the production information if that applies.

☐ I/We have produced from the mining claims/sites listed below more than $1,500 and less than $800,000 in gross revenues of a mineral commodity(ies) during the above assessment year that are subject to the General Mining Law of 1872, as amended; the Act of October 5, 1992; and regulations at 43 CFR 3833.1-6 and 3850.

COMMODITY(IES)	GROSS DOLLAR VALUE PRODUCED

☒ I/We have or will perform exploration work upon the lode and/or placer claims listed below that meets the requirements of the General Mining Law of 1872, *as amended;* the Act of October 5, 1992; and the regulations at 43 CFR 3833.1-6 and 3850. Such work will be described on our affidavit of labor.

e lode and/or placer claims for which the above exemption from payment of the rental fees is made are:

CLAIM NAME	BLM RECORDATION SERIAL NUMBER	COUNTY	RECORDATION BOOK	PAGE
SKYVIEW #1	AMC 69624	GRAHAM	188	315
SKYVIEW #22	AMC 69645	GRAHAM	186	51
SKYVIEW #24	AMC 69647	GRAHAM	186	52
SKYVIEW #26	AMC 69649	GRAHAM	186	54
SKYVIEW #28	AMC 69651	GRAHAM	186	56
SKYVIEW #30	AMC 69653	GRAHAM	186	58
SKYVIEW #31	AMC 69654	GRAHAM	186	59
SKYVIEW #36	AMC 69659	GRAHAM	186	64
SKYVIEW #37	AMC 69660	GRAHAM	186	65
SKYVIEW #38	AMC 69661	GRAHAM	186	67

PHOENIX, ARIZONA
BLM AZ STATE OFFICE
RECEIVED

ENTERED IN COMPUTER
9-15-93 cj

(Continued on reverse)

The owner(s) of the above lode and/or placer are:

NAME	ADDRESS	STATE	ZIP CODE
GARY L. FERGUSON	1997 LONESTAR ROAD SAFFORD, AZ	AZ	85546
PEGGY FERGUSON	1997 LONESTAR ROAD SAFFORD, AZ	AZ	85546
ETHEL SHERMAN	3138 W. 8th ST THATCHER, AZ	AZ	85552

This exemption is filed by the above listed owner(s) in the State of ARIZONA for this assessment year.

I/We understand and acknowledge that pursuant to 43 U.S.C. 1212 and 18 U.S.C. 1001, the filing of a false, fictitious, or fraudulent document with the Bureau of Land Management may result in a fine of up to $10,000, a prison term not to exceed five years, or both.

GARY L. FERGUSON
(Owner's Name - Please Print)

Gary L. Ferguson
(Owner's Signature)

Subscribed and sworn to before me this 12th day of August, 1993 [SEAL]

Nayda Luster
(Notary Public)

My Commission Expires March 20, 1995
(Date Commission Expires)

PEGGY FERGUSON
(Owner's Name - Please Print)

Peggy Ferguson
(Owner's Signature)

Subscribed and sworn to before me this 12th day of Aug, 1993 [SEAL]

Nayda Luster
(Notary Public)

(Date Commission Expires)

ETHEL SHERMAN
(Owner's Name - Please Print)

Ethel Sherman
(Owner's Signature)

Subscribed and sworn to before me this 12th day of Aug, 1993. [SEAL]

Nayda Luster
(Notary Public)

My Commission Expires March 20, 1995
(Date Commission Expires)

(Owner's Name - Please Print)

(Owner's Signature)

Subscribed and sworn to before me this ____ day of _____, 199__. [SEAL]

(Notary Public)

(Date Commission Expires)

(Owner's Name - Please Print)

(Owner's Signature)

Subscribed and sworn to before me this ____ day of _____, 199__. [SEAL]

(Notary Public)

(Date Commission Expires)

RECEIVED
B.L.M. AZ STATE OFFICE
AUG 16 '93
9:00 A.M.
PHOENIX, ARIZONA

69624 SR

AZ-3850-1 (August 1989)
OMB No. 1004-0114
Expires: May 31, 1991 AJ

RECEIVED
BLM AZ STATE OFFICE
DEC 21 '92
9:00 A.M.
PHOENIX, ARIZONA

United States Department of the Interior Bureau of Land Management

AFFIDAVIT OF PERFORMANCE OF ANNUAL WORK AND/OR NOTICE OF INTENTION TO HOLD

(ALL CLAIMS LISTED ON A SINGLE AFFIDAVIT MUST BE CONTIGUOUS)

Evidence of Annual Assessment Work or a Notice of Intention to Hold must be filed each calendar year following the calendar year in which the claim/site was located.

FOR AN AFFIDAVIT OF LABOR, FILL IN ALL ITEMS EXCEPT ITEM 5. FOR A NOTICE OF INTENTION TO HOLD, FILL IN ONLY ITEMS 1 THROUGH 5 AND ITEM 10. NOTICES OF INTENTION TO HOLD FOR MILL SITES OR TUNNEL SITES DO NOT NEED TO BE COUNTY RECORDED OR NOTARIZED. FOR MINING CLAIMS THE FORM FILED WITH BLM MUST BE IDENTICAL TO THE ONE THAT WAS OR WILL BE FILED WITH THE COUNTY. **FILE ON OR BEFORE DECEMBER 30th (NOT THE 31st).** WHEN FILING, BLM REQUIRES A $5.00 NONREFUNDABLE SERVICE CHARGE FOR EACH MINING CLAIM, MILL SITE OR TUNNEL SITE.

1. State of Arizona, County of Graham ss:
2. I, (Name) Gary L. Ferguson
3. Reside at (Address) 1997 E. Lonestar Road
   City Safford, County Graham, State Az., Zip 85546

being duly sworn, deposes and says that he/she is a citizen of the United States, more than eighteen years of age, that all of the facts set forth in this affidavit/notice, subject to the provisions and penalties of 18 USC 1001 pertaining to the filing of false, fictitious, or fraudulent statements with the United States, are true and correct according to the best of my knowledge, information and belief.

4. Owner's Name and Address (if not shown above) CHECK HERE IF THIS IS A CHANGE OF ADDRESS [X]

Entered in Comp.
12 1-4-92 SR

5. NOTE, THIS ITEM SHOULD ONLY BE FILLED IN IF THIS IS A NOTICE OF INTENTION TO HOLD. NOTICES OF INTENTION TO HOLD ARE FOR MILL SITES AND TUNNEL SITES OR FOR MINING CLAIMS WHEN ASSESSMENT WORK HAS NOT BEEN DONE, REGARDLESS OF WHETHER THE ANNUAL ASSESSMENT HAS BEEN SUSPENDED, DEFERRED, OR NOT YET ACCRUED. THE FILING OF A NOTICE OF INTENTION TO HOLD SHALL NOT RELIEVE THE OWNER OF COMPLYING WITH FEDERAL AND STATE LAWS PERTAINING TO THE PERFORMANCE OF ANNUAL ASSESSMENT WORK.

I intend to hold the claim(s)/site(s) **listed on the reverse side of this document** for the calendar year 19 92 .

6. That I am personally acquainted with the mining claim(s). The work and improvements were made by and at the expense of the owner(s) of said claim(s). Said contiguous group of claims **listed on the reverse side of this document** are situated in the Lonestar Mining District, Graham County, Arizona, the location of which is recorded in the office of the County Recorder of said County in: Book(s) 189
Page(s) 363
Notice of location is posted in Section(s) 14, 22, 23
Township(s) 5S, Range(s) 26E, GSR Meridian

7. That between the dates starting at 12 o'clock noon on September 1, 19 91 and ending at 12 o'clock noon on September 1, 19 92 at least $ 100.00 dollars worth of work and improvements were done and performed upon said claim(s) or upon one or more of a contiguous group of claims for the benefit of all, or wholly or partly outside of a contiguous group of claims for the benefit of all, not including the location work.

8. That the following persons were employed to perform the work and improvements described herein:
Gary L. Ferguson, Ethel Sherman

9. That the work and improvements performed were: road work, location holes reworked, New monument stakes.

10. Dated 8-31-92, Signature Gary L Ferguson

SUBSCRIBED AND SWORN TO before me, a Notary Public, this 31st day of August 19 92
by Gary L. Ferguson MY COMMISSION EXPIRES 7/23/95, Notary Public Kathleen J. Hancock

This form is for the purpose of complying with the laws of the United States and the State of Arizona pertaining to assessment work and/or a notice of intention to hold. 30 USC 28, 43 CFR 3833.2, ARS 27-208. Subject to Paperwork Reduction Act and Privacy Act statements available at the BLM AZ State Office. The form is not copyrighted. It may be reproduced without restriction.

696

NAME (FOR CLAIM / SITE GROUPS)

Skyview 1 thru 38

SERIAL NUMBERS:

A MC 69624 Through A MC 69661

A MC _____ Through A MC _____

A MC _____ Through A MC _____

OR LISTED INDIVIDUALLY AS FOLLOWS:

CLAIM / SITE NAME	SERIAL NUMBER	CLAIM / SITE NAME	SERIAL NUMBER
1.	A MC	31.	A MC
2.	A MC	32.	A MC
3.	A MC	33.	A MC
4.	A MC	34.	A MC
5.	A MC	35.	A MC
6.	A MC	36.	A MC
7.	A MC	37.	A MC
8.	A MC	38.	A MC
9.	A MC	39.	A MC
10.	A MC	40.	A MC
11.	A MC	41.	A MC
12.	A MC	42.	A MC
13.	A MC	43.	A MC
14.	A MC	44.	A MC
15.	A MC	45.	A MC
16.	A MC	46.	A MC
17.	A MC	47.	A MC
18.	A MC	48.	A MC
19.	A MC	49.	A MC
20.	A MC	50.	A MC
21.	A MC	51.	A MC
22.	A MC	52.	A MC
23.	A MC	53.	A MC
24.	A MC	54.	A MC
25.	A MC	55.	A MC
26.	A MC	56.	A MC
27.	A MC	57.	A MC
28.	A MC	58.	A MC
29.	A MC	59.	A MC
30.	A MC	60.	A MC

FILE WITH: Bureau of Land Management, 3707 North 7th Street, P.O. Box 16563, Phoenix, Arizona 85011

STATE OF ARIZONA, County of Graham ss.

I hereby certify that the within instrument was filed and recorded Dec. 1, 19 92 at 2:22 P. M.

In Docket No. 455, Page 412-3, at the request of Peggy Ferguson

When recorded mail to:

Witness my hand and official seal.

Shirley Angle
County Recorder

By _____
Deputy Recorder

Fee No.: 5719

RECEIVED
BLM AZ STATE OFFICE
DEC 21 '92
9:00 A.M.
PHOENIX, ARIZONA

Fee: $ 14.00

AFFIDAVIT OF PERFORMANCE OF ANNUAL WORK

State of Arizona
County of GRAHAM ss.

1. The undersigned being duly sworn according to law deposes and says that they are a citizen of the United States, more than eighteen years of age and that all of the facts set forth in this affidavit are true and correct according to the best of their knowledge, information and belief.

2. That they are personally acquainted with the following mining claims.

Claim Name	Arizona Mining Claim Number	Claim Type LODE	Location Notice Recorded in Book or Docket No., Page No.
SKYVIEW 1 thru 38	AMC69624 thru AMC69661	LONESTAR Section 14,22, 23, Township 5S, Range 26E	Book 189 Pg. 363

3. That between the date of September 1, 1991 and September 1, 1992 at least ONE HUNDRED DOLLARS and no/100- - - - - - - - - - - - - - ($ 100.00) worth of work and improvements were done and performed upon this claim not including location work.

4. The work and improvements were made by and at the expense of Gary L. Ferguson and Ethel Sherman

owner of the mine whose address is 1997 E. Lonestar Rd. Safford, Arizona 85546

for the purpose of complying with the laws of the United States pertaining to assessment or annual work.

5. The name of the people employed by the owner to do the work and improvements were Gary L. Ferguson, Bill Ferguson, Wayne Ferguson, Ray Orr, Ethel Sherman.

6. The work and improvements done were rework location holes, new monument stakes, road repairs.

Date 8-31-92

Gary L. Ferguson
Signature

Subscribed to and sworn before me this 31st day of August 19 92 by

My comm. expires 8/22/95

Notary Public

DOCKET 455 PAGE 412

RECEIVED
B.L.M. AZ STATE OFFICE
DEC 21 '92
9:00 A.M.
PHOENIX, ARIZONA

EXHIBIT A

The following unpatented lode mining claims are situate in the Lone Star Mining District, Graham County, Arizona and are of record in the office of the Recorder of Graham County as follows"

Name of Claim	Docket	Page	Name of Claim	Docket	Page
Skyview 1	95	675	Skyview 22	174	455
amended	188	315	amended	186	50
Skyview 2	95	676	Skyview 23	174	456
amended	188	316	amended	186	51
Skyview 3	95	677	Skyview 24	174	457
amended	188	317	amended	186	52
Skyview 4	95	678	Skyview 25	174	458
amended	188	318	amended	186	53
Skyview 5	95	679	Skyview 26	174	459
amended	188	319	amended	186	54
Skyview 6	95	680	Skyview 27	174	460
amended	188	320	amended	186	55
Skyview 7	95	681	Skyview 28	174	461
amended	188	321	amended	186	56
Skyview 8	95	682	Skyview 29	174	462
amended	188	322	amended	186	57
Skyview 9	95	683	Skyview 30	174	463
amended	188	323	amended	186	58
Skyview 10	95	684	Skyview 31	174	464
amended	188	324	amended	186	59
Skyview 11	95	685	Skyview 32	174	465
Skyview 12	149	245	amended	186	60
Skyview 13	149	246	Skyview 33	174	466
amended	188	409	amended	186	61
Skyview 14	149	247	Skyview 34	174	467
amended	188	410	amended	186	62
Skyview 15	149	248	Skyview 35	174	468
amended	188	411	amended	186	63
Skyview 16	149	249	Skyview 36	174	565
amended	188	412	amended	186	64
Skyview 17	169	307	Skyview 37	174	566
Skyview 18	169	308	amended	186	65
Skyview 19	169	309	Skyview 38	179	542
Skyview 20	169	310	Amended	186	67
Skyview 21	169	311			

DOCKET 455 PAGE 413

Form 1370-41
(March 1984)

UNITED STATES
DEPARTMENT OF THE INTERIOR
BUREAU OF LAND MANAGEMENT

RECEIPT AND ACCOUNTING ADVICE

NO. 1905841 04

WB/AZ 12/21/92

Subject: AFFIDAVITS OF ASSESSMENT WORK (38) 2 77 12 190.00

Applicant:

GARY L FERGUSON, ET AL
1997 E LONESTAR RD
SAFFORD AZ 85546

Remitter: ETHEL SHERMAN
313A W 5TH ST
THATCHER AZ 85552

Assignor:

LEASE MANAGEMENT DATA ☐NEW ☐UPDATE ☐PAYMENT

ORIGINAL SERIAL NO.	ASG.	TYPE	ST.	CTY.	FUND SYMBOL	ACRES/UNITS	RATE
AMC 69624, ET AL							

AMOUNT	ANV. DATE	EXP. DATE	BILL CYC.	S/C	DISTRICT	NEXT BILL	MISC. DATA	U of M	ACTUAL UNITS

ASSIGNMENT SERIAL NO.	ASG.	TYPE	ST.	CTY.	FUND SYMBOL	ACRES/UNITS	RATE

AMOUNT	ANV. DATE	EXP. DATE	BILL CYC.	S/C	DISTRICT	NEXT BILL	MISC. DATA	U of M	ACTUAL UNITS

APPLY REMITTANCE

ACTION	FUND SYMBOL	CTY.	AMOUNT
FILING FEE			
RENTAL			
UNEARNED			
REFUND			
TOTAL			
AMOUNT DUE			

Remarks:

ACV 2

BY: DATE:

☐ Lease in Escrow?
☐ KGS?
☐ Auto Escalates?
☐ Auto Renew?

Of Interest?
Operating Rights?
Operator
Bond Filed?

FOR MMS USE ONLY

BILLEE NUMBER		FOREST REFUGE
OCS SECTION CODE		

CASE FOLDER COPY

69624

STATE OF ARIZONA, ss.
County of Graham

I hereby certify that the within instrument was filed and recorded Nov. 6, 1991, at 9:50 A.M.
In Docket No. 441, Page 286-7, at the request of
Ethel Sherman

When recorded mail to:

Witness my hand and official seal.

Shirley Angle
County Recorder

By [signature]
Deputy Recorder

Fee No.: 4776

RECEIVED
B.L.M. AZ STATE OFFICE
Nov 27 '91
9:00 AM
PHOENIX, ARIZONA

Fee: $ 14.00

AFFIDAVIT OF PERFORMANCE OF ANNUAL WORK

State of Arizona
County of GRAHAM ss.

1. The undersigned being duly sworn according to law deposes and says that they are a citizen of the United States, more than eighteen years of age and that all of the facts set forth in this affidavit are true and correct according to the best of their knowledge, information and belief.

2. That they are personally acquainted with the following mining claims.

Claim Name	Arizona Mining Claim Number	Claim Type	Location Notice Recorded in Book or Docket No., Page No.
SKYVIEW 1 thru	AMC69624 thru	LONESTAR	Book 189 Pg. 363
38	AMC69661	Section 14,22, 23,Township	
		5S, Range 26E	

3. That between the date of September 1, 1990 and September 1, 1991 at least ONE HUNDRED DOLLARS and no/100 - - - - - - - - - - - - ($ 100.00) worth of work and improvements were done and performed upon this claim not including location work.

4. The work and improvements were made by and at the expense of Gary L. Ferguson, and Ethel Sherman

owner of the mine whose address is Rt. 1, Box 649 Safford, Arizona 85546

for the purpose of complying with the laws of the United States pertaining to assessment or annual work.

5. The name of the people employed by the owner to do the work and improvements were Gary L. Ferguson, Bill Ferguson, Wayne Ferguson, Ray Orr, Ethel Sherman.

6. The work and improvements done were New monument stakes, rework location holes, road repairs.

Date 8-26-91

Gary L. Ferguson
Signature

Subscribed to and sworn before me this 26th day of August 1991 by

My comm. expires 8/23/95

[signature]
Notary Public

DOCKET 441 PAGE 286

696

EXHIBIT A

The following unpatented lode mining claims are situate in the Lone Star Mining District, Graham County, Arizona and are of record in the office of the Recorder of Graham County as follows"

Name of Claim	Docket	Page	Name of Claim	Docket	Page
Skyview 1	95	675	Skyview 22	174	455
amended	188	315	amended	186	50
Skyview 2	95	676	Skyview 23	174	456
amended	188	316	amended	186	51
Skyview 3	95	677	Skyview 24	174	457
amended	188	317	amended	186	52
Skyview 4	95	678	Skyview 25	174	458
amended	188	318	amended	186	53
Skyview 5	95	679	Skyview 26	174	459
amended	188	319	amended	186	54
Skyview 6	95	680	Skyview 27	174	460
amended	188	320	amended	186	55
Skyview 7	95	681	Skyview 28	174	461
amended	188	321	amended	186	56
Skyview 8	95	682	Skyview 29	174	462
amended	188	322	amended	186	57
Skyview 9	95	683	Skyview 30	174	463
amended	188	323	amended	186	58
Skyview 10	95	684	Skyview 31	174	464
amended	188	324	amended	186	59
Skyview 11	95	685	Skyview 32	174	465
Skyview 12	149	245	amended	186	60
Skyview 13	149	246	Skyview 33	174	466
amended	188	409	amended	186	61
Skyview 14	149	247	Skyview 34	174	467
amended	188	410	amended	186	62
Skyview 15	149	248	Skyview 35	174	468
amended	188	411	amended	186	63
Skyview 16	149	249	Skyview 36	174	565
amended	188	412	amended	186	64
Skyview 17	169	307	Skyview 37	174	566
Skyview 18	169	308	amended	186	65
Skyview 19	169	309	Skyview 38	179	542
Skyview 20	169	310	Amended	186	67
Skyview 21	169	311			

RECEIVED
AUG 17 1981
ARIZ. STATE OFFICE
PHOENIX, ARIZONA

AZ-3850-1 (August 1989)
OMB No. 1004-0114
Expires: May 31, 1991

United States Department of the Interior Bureau of Land Management

AFFIDAVIT OF PERFORMANCE OF ANNUAL WORK
AND/OR NOTICE OF INTENTION TO HOLD

(ALL CLAIMS LISTED ON A SINGLE AFFIDAVIT MUST BE CONTIGUOUS)

Evidence of Annual Assessment Work or a Notice of Intention to Hold must be filed each calendar year following the calendar year in which the claim/site was located.

FOR AN AFFIDAVIT OF LABOR, FILL IN ALL ITEMS EXCEPT ITEM 5. FOR A NOTICE OF INTENTION TO HOLD, FILL IN ONLY ITEMS 1 THROUGH 5 AND ITEM 10. NOTICES OF INTENTION TO HOLD FOR MILL SITES OR TUNNEL SITES DO NOT NEED TO BE COUNTY RECORDED OR NOTARIZED. FOR MINING CLAIMS THE FORM FILED WITH BLM MUST BE IDENTICAL TO THE ONE THAT WAS OR WILL BE FILED WITH THE COUNTY. **FILE ON OR BEFORE DECEMBER 30th (NOT THE 31st).** WHEN FILING, BLM REQUIRES A $5.00 NONREFUNDABLE SERVICE CHARGE FOR EACH MINING CLAIM, MILL SITE OR TUNNEL SITE.

1. State of Arizona, County of GRAHAM ss:
2. I, (Name) Gary L. Ferguson
3. Reside at (Address) Rt. 1, Box 649
City Safford, County Graham, State Az., Zip 85546

being duly sworn, deposes and says that he/she is a citizen of the United States, more than eighteen years of age, that all of the facts set forth in this affidavit/notice, subject to the provisions and penalties of 18 USC 1001 pertaining to the filing of false, fictitious, or fraudulent statements with the United States, are true and correct according to the best of my knowledge, information and belief.

4. Owner's Name and Address (if not shown above) CHECK HERE IF THIS IS A CHANGE OF ADDRESS ☐

5. NOTE, THIS ITEM SHOULD ONLY BE FILLED IN IF THIS IS A NOTICE OF INTENTION TO HOLD. NOTICES OF INTENTION TO HOLD ARE FOR MILL SITES AND TUNNEL SITES OR FOR MINING CLAIMS WHEN ASSESSMENT WORK HAS NOT BEEN DONE, REGARDLESS OF WHETHER THE ANNUAL ASSESSMENT HAS BEEN SUSPENDED, DEFERRED, OR NOT YET ACCRUED. THE FILING OF A NOTICE OF INTENTION TO HOLD SHALL NOT RELIEVE THE OWNER OF COMPLYING WITH FEDERAL AND STATE LAWS PERTAINING TO THE PERFORMANCE OF ANNUAL ASSESSMENT WORK.

I intend to hold the claim(s)/site(s) **listed on the reverse side of this document** for the calendar year 1991.

6. That I am personally acquainted with the mining claim(s). The work and improvements were made by and at the expense of the owner(s) of said claim(s). Said contiguous group of claims **listed on the reverse side of this document** are situated in the Lonestar Mining District, Graham County, Arizona, the location of which is recorded in the office of the County Recorder of said County in: Book(s) 189
Page(s) 363
Notice of location is posted in Section(s) 14, 22, 23
Township(s) 5S, Range(s) 26E, GSR Meridian

7. That between the dates starting at 12 o'clock noon on September 1, 1990 and ending at 12 o'clock noon on September 1, 1991 at least $ 100.00 dollars worth of work and improvements were done and performed upon said claim(s) or upon one or more of a contiguous group of claims for the benefit of all, or wholly or partly outside of a contiguous group of claims for the benefit of all, not including the location work.

8. That the following persons were employed to perform the work and improvements described herein:
Gary L. Ferguson, Bill Ferguson, Wayne Ferguson, Ethel Sherman

9. That the work and improvements performed were: rework location holes,
new monument stakes,
road repairs.

RECEIVED
BLM AZ STATE OFFICE
NOV 27 '91
PHOENIX, ARIZONA

10. Dated 8-26-91, Signature Gary L. Ferguson

SUBSCRIBED AND SWORN TO before me, a Notary Public, this 26th day of August 1991
by Gary L. Ferguson MY COMMISSION EXPIRES 8/23/95, Notary Public [signature]

This form is for the purpose of complying with the laws of the United States and the State of Arizona pertaining to assessment work and/or a notice of intention to hold. 30 USC 28, 43 CFR 3833.2, ARS 27-208. Subject to Paperwork Reduction Act and Privacy Act statements available at the BLM AZ State Office. The form is not copyrighted. It may be reproduced without restriction.

NAME (FOR CLAIM / SITE GROUPS)

SKYVIEW 1 thru 38

SERIAL NUMBERS:

A MC 69624 Through A MC 69661

A MC _____ Through A MC _____

A MC _____ Through A MC _____

OR LISTED INDIVIDUALLY AS FOLLOWS:

CLAIM / SITE NAME	SERIAL NUMBER	CLAIM / SITE NAME	SERIAL NUMBER
1.	A MC	31.	A MC
2.	A MC	32.	A MC
3.	A MC	33.	A MC
4.	A MC	34.	A MC
5.	A MC	35.	A MC
6.	A MC	36.	A MC
7.	A MC	37.	A MC
8.	A MC	38.	A MC
9.	A MC	39.	A MC
10.	A MC	40.	A MC
11.	A MC	41.	A MC
12.	A MC	42.	A MC
13.	A MC	43.	A MC
14.	A MC	44.	A MC
15.	A MC	45.	A MC
16.	A MC	46.	A MC
17.	A MC	47.	A MC
18.	A MC	48.	A MC
19.	A MC	49.	A MC
20.	A MC	50.	A MC
21.	A MC	51.	A MC
22.	A MC	52.	A MC
23.	A MC	53.	A MC
24.	A MC	54.	A MC
25.	A MC	55.	A MC
26.	A MC	56.	A MC
27.	A MC	57.	A MC
28.	A MC	58.	A MC
29.	A MC	59.	A MC
30.	A MC	60.	A MC

FILE WITH: Bureau of Land Management, 3707 North 7th Street, P.O. Box 16563, Phoenix, Arizona 85011

Form 1370-41
(March 1984)

UNITED STATES
DEPARTMENT OF THE INTERIOR
BUREAU OF LAND MANAGEMENT

RECEIPT AND ACCOUNTING ADVICE

BF/AZ NO. 1667297

Subject: AFFIDAVIT OF LABOR (38) 2 16 12 190.00
AMC 69624-69661

Applicant:
GARY L. FERGUSON
RT. 1, BOX 649
SAFFORD, AZ 85546

Remitter: ETHEL SHERMAN - CK #3566
P.O. BOX 83
SAFFORD, AZ 85548
428-4230

Assignor:

LEASE MANAGEMENT DATA ☐NEW ☐UPDATE ☐PAYMENT

ORIGINAL SERIAL NO.	ASG.	TYPE	ST.	CTY.	FUND SYMBOL	ACRES/UNITS	RATE
AMC 69624, ET AL							

AMOUNT	ANV. DATE	EXP. DATE	BILL CYC.	S/C	DISTRICT	NEXT BILL	MISC. DATA	U of M	ACTUAL UNITS

ASSIGNMENT SERIAL NO.	ASG.	TYPE	ST.	CTY.	FUND SYMBOL	ACRES/UNITS	RATE

AMOUNT	ANV. DATE	EXP. DATE	BILL CYC.	S/C	DISTRICT	NEXT BILL	MISC. DATA	U of M	ACTUAL UNITS

APPLY REMITTANCE

ACTION	FUND SYMBOL	CTY.	AMOUNT
FILING FEE			
RENTAL			
UNEARNED			
REFUND			
TOTAL			
AMOUNT DUE			

Remarks:

BY: DATE:

☐ Lease in Escrow?
☐ KGS? Of Interest?
☐ Auto Escalates? Operating Rights?
☐ Auto Renew? Operator
Bond Filed?

FOR MMS USE ONLY

BILLEE NUMBER		FOREST REFUGE
OCS SECTION CODE		

CASE FOLDER COPY

AZ-3850-1 (August 1989)
OMB No. 1004-0114
Expires: May 31, 1991

69530 SG

RECEIVED
B.L.M. AZ STATE OFFICE
DEC 2 0 1990
7:45 A.M.
PHOENIX, ARIZONA

United States Department of the Interior Bureau of Land Management

AFFIDAVIT OF PERFORMANCE OF ANNUAL WORK AND/OR NOTICE OF INTENTION TO HOLD

(ALL CLAIMS LISTED ON A SINGLE AFFIDAVIT MUST BE CONTIGUOUS)

Evidence of Annual Assessment Work or a Notice of Intention to Hold must be filed each calendar year following the calendar year in which the claim/site was located.

FOR AN AFFIDAVIT OF LABOR, FILL IN ALL ITEMS EXCEPT ITEM 5. FOR A NOTICE OF INTENTION TO HOLD, FILL IN ONLY ITEMS 1 THROUGH 5 AND ITEM 10. NOTICES OF INTENTION TO HOLD FOR MILL SITES OR TUNNEL SITES DO NOT NEED TO BE COUNTY RECORDED OR NOTARIZED. FOR MINING CLAIMS THE FORM FILED WITH BLM MUST BE IDENTICAL TO THE ONE THAT WAS OR WILL BE FILED WITH THE COUNTY. **FILE ON OR BEFORE DECEMBER 30th (NOT THE 31st).** WHEN FILING, BLM REQUIRES A $5.00 NONREFUNDABLE SERVICE CHARGE FOR EACH MINING CLAIM, MILL SITE OR TUNNEL SITE.

1. State of Arizona, County of GRAHAM ss:
2. I, (Name) Gary L. Ferguson
3. Reside at (Address) Rt. 1, box 649
   City Safford, County Graham, State Az., Zip 85546

being duly sworn, deposes and says that he/she is a citizen of the United States, more than eighteen years of age, that all of the facts set forth in this affidavit/notice, subject to the provisions and penalties of 18 USC 1001 pertaining to the filing of false, fictitious, or fraudulent statements with the United States, are true and correct according to the best of my knowledge, information and belief.

4. Owner's Name and Address (if not shown above) CHECK HERE IF THIS IS A CHANGE OF ADDRESS ☐

5. NOTE, THIS ITEM SHOULD ONLY BE FILLED IN IF THIS IS A NOTICE OF INTENTION TO HOLD. NOTICES OF INTENTION TO HOLD ARE FOR MILL SITES AND TUNNEL SITES OR FOR MINING CLAIMS WHEN ASSESSMENT WORK HAS NOT BEEN DONE, REGARDLESS OF WHETHER THE ANNUAL ASSESSMENT HAS BEEN SUSPENDED, DEFERRED, OR NOT YET ACCRUED. THE FILING OF A NOTICE OF INTENTION TO HOLD SHALL NOT RELIEVE THE OWNER OF COMPLYING WITH FEDERAL AND STATE LAWS PERTAINING TO THE PERFORMANCE OF ANNUAL ASSESSMENT WORK.

I intend to hold the claim(s)/site(s) **listed on the reverse side of this document** for the calendar year 1990.

6. That I am personally acquainted with the mining claim(s). The work and improvements were made by and at the expense of the owner(s) of said claim(s). Said contiguous group of claims **listed on the reverse side of this document** are situated in the LONESTAR Mining District, GRAHAM County, Arizona, the location of which is recorded in the office of the County Recorder of said County in: Book(s) 189
Page(s) 363
Notice of location is posted in Section(s) 14, 22, 23
Township(s) 5S, Range(s) 26E, GSR Meridian

7. That between the dates starting at 12 o'clock noon on September 1, 1989 and ending at 12 o'clock noon on September 1, 1990 at least $ 100.00 dollars worth of work and improvements were done and performed upon said claim(s) or upon one or more of a contiguous group of claims for the benefit of all, or wholly or partly outside of a contiguous group of claims for the benefit of all, not including the location work.

8. That the following persons were employed to perform the work and improvements described herein:
Gary L. Ferguson, Bill Ferguson, Wayne Ferguson, Ethel Sherman

9. That the work and improvements performed were: New Monument stakes, road repairs, reworked location holes.

10. Dated 8-30-90, Signature Gary L. Ferguson

SUBSCRIBED AND SWORN TO before me, a Notary Public, this 30th day of August 1990
by Gary L. Ferguson MY COMMISSION EXPIRES 5/24/93, Notary Public

This form is for the purpose of complying with the laws of the United States and the State of Arizona pertaining to assessment work and/or a notice of intention to hold. 30 USC 28, 43 CFR 3833.2, ARS 27-208. Subject to Paperwork Reduction Act and Privacy Act statements available at the BLM AZ State Office. The form is not copyrighted. It may be reproduced without restriction.

NAME (FOR CLAIM / SITE GROUPS)

SKYVIEW 1 thru 38

SERIAL NUMBERS:

A MC 69624 Through A MC 69661

A MC _____ Through A MC _____

A MC _____ Through A MC _____

OR LISTED INDIVIDUALLY AS FOLLOWS:

CLAIM / SITE NAME	SERIAL NUMBER	CLAIM / SITE NAME	SERIAL NUMBER
1.	A MC	31.	A MC
2.	A MC	32.	A MC
3.	A MC	33.	A MC
4.	A MC	34.	A MC
5.	A MC	35.	A MC
6.	A MC	36.	A MC
7.	A MC	37.	A MC
8.	A MC	38.	A MC
9.	A MC	39.	A MC
10.	A MC	40.	A MC
11.	A MC	41.	A MC
12.	A MC	42.	A MC
13.	A MC	43.	A MC
14.	A MC	44.	A MC
15.	A MC	45.	A MC
16.	A MC	46.	A MC
17.	A MC	47.	A MC
18.	A MC	48.	A MC
19.	A MC	49.	A MC
20.	A MC	50.	A MC
21.	A MC	51.	A MC
22.	A MC	52.	A MC
23.	A MC	53.	A MC
24.	A MC	54.	A MC
25.	A MC	55.	A MC
26.	A MC	56.	A MC
27.	A MC	57.	A MC
28.	A MC	58.	A MC
29.	A MC	59.	A MC
30.	A MC	60.	A MC

FILE WITH: Bureau of Land Management, 3707 North 7th Street, P.O. Box 16563, Phoenix, Arizona 85011

STATE OF ARIZONA, County of Graham ss.

I hereby certify that the within instrument was filed and recorded 12-7- 1990, at 9:05 A.M. In Docket No. 431, Page 188-89, at the request of Peggy Ferguson

When recorded mail to:

Witness my hand and official seal.

SHIRLEY ANGLE
County Recorder

By Jamie Dixon
Deputy Recorder

Fee No.: 4732

RECEIVED
B.L.M. AZ STATE OFF
DEC 2 0 1990
7:45 A.M.
PHOENIX, ARIZO

Fee: $ $14.00

AFFIDAVIT OF PERFORMANCE OF ANNUAL WORK

State of Arizona
County of GRAHAM ss.

1. The undersigned being duly sworn according to law deposes and says that they are a citizen of the United States, more than eighteen years of age and that all of the facts set forth in this affidavit are true and correct according to the best of their knowledge, information and belief.

2. That they are personally acquainted with the following mining claims.

Claim Name	Arizona Mining Claim Number	Claim Type	Location Notice Recorded in Book or Docket No., Page No.
SKYVIEW 1 thru 38	AMC69624 thru AMC69661 38	LONESTAR Section 14,22, 23, Township 5S, Range 26E	Book 189 Pg. 363

3. That between the date of September 1, 1989 and September 1, 1990 at least ONE HUNDRED DOLLARS and no/100 - - - - - - - - - - - - ($ 100.00) worth of work and improvements were done and performed upon this claim not including location work.

38

4. The work and improvements were made by and at the expense of Gary L. Ferguson, and Ethel Sherman

owner of the mine whose address is Rt.1,Box 649 Safford, Arizona 85546

for the purpose of complying with the laws of the United States pertaining to assessment or annual work.

5. The name of the people employed by the owner to do the work and improvements were Gary L. Ferguson, Bill Ferguson, Wayne Ferguson, Ray Orr, Ethel Sherman.

6. The work and improvements done were Rework location holes, new monument stakes, road repairs.

Date 8-30-90

Gary L Ferguson
Signature

Subscribed to and sworn before me this 30th day of August 1990 by

My comm. expires 8/24/93

Notary Public

DOCKET 431 PAGE 188

Forms Inc. • P.O. Box 1109 • La Jolla • CA 92038 • U.S. 800-854-1080 • CA 800-542-6232 • Form 8-21

EXHIBIT A

The following unpatented lode mining claims are situate in the Lone Star Mining District, Graham County, Arizona and are of record in the office of the Recorder of Graham County as follows"

RECEIVED
B.L.M. AZ STATE OFFICE
DEC 2 0 1990
7:45 A.M.
PHOENIX, ARIZONA

Name of Claim	Docket	Page	Name of Claim	Docket	Page
Skyview 1	95	675	Skyview 22	174	455
amended	188	315	amended	186	50
Skyview 2	95	676	Skyview 23	174	456
amended	188	316	amended	186	51
Skyview 3	95	677	Skyview 24	174	457
amended	188	317	amended	186	52
Skyview 4	95	678	Skyview 25	174	458
amended	188	318	amended	186	53
Skyview 5	95	679	Skyview 26	174	459
amended	188	319	amended	186	54
Skyview 6	95	680	Skyview 27	174	460
amended	188	320	amended	186	55
Skyview 7	95	681	Skyview 28	174	461
amended	188	321	amended	186	56
Skyview 8	95	682	Skyview 29	174	462
amended	188	322	amended	186	57
Skyview 9	95	683	Skyview 30	174	463
amended	188	323	amended	186	58
Skyview 10	95	684	Skyview 31	174	464
amended	188	324	amended	186	59
Skyview 11	95	685	Skyview 32	174	465
Skyview 12	149	245	amended	186	60
Skyview 13	149	246	Skyview 33	174	466
amended	188	409	amended	186	61
Skyview 14	149	247	Skyview 34	174	467
amended	188	410	amended	186	62
Skyview 15	149	248	Skyview 35	174	468
amended	188	411	amended	186	63
Skyview 16	149	249	Skyview 36	174	565
amended	188	412	amended	186	64
Skyview 17	169	307	Skyview 37	174	566
Skyview 18	169	308	amended	186	65
Skyview 19	169	309	Skyview 38	179	542
Skyview 20	169	310	Amended	186	67
Skyview 21	169	311			

Form 1370-41
(March 1984)

UNITED STATES
DEPARTMENT OF THE INTERIOR
BUREAU OF LAND MANAGEMENT

RECEIPT AND ACCOUNTING ADVICE

NO. 1663777 04

SM/AZ 12/20/90

Subject: AFFIDAVITS OF ASSESSMENT WORK (42) 2 43 12 210.00 OK

Applicant:

GARY L. FERGUSON, ET AL
RT. 1, BOX 649
SAFFORD, AZ 85546

Remitter: SAME - CK #882
428-2498

Assignor:

LEASE MANAGEMENT DATA ☐NEW ☐UPDATE ☐PAYMENT

ORIGINAL SERIAL NO.	ASG.	TYPE		ST.	CTY.	FUND SYMBOL				ACRES/UNITS	RATE
AMC 68183, ET AL											

AMOUNT	ANV. DATE	EXP. DATE	BILL CYC.	S/C	DISTRICT	NEXT BILL	MISC. DATA	U of M	ACTUAL UNITS

ASSIGNMENT SERIAL NO.	ASG.	TYPE		ST.	CTY.	FUND SYMBOL				ACRES/UNITS	RATE

AMOUNT	ANV. DATE	EXP. DATE	BILL CYC.	S/C	DISTRICT	NEXT BILL	MISC. DATA	U of M	ACTUAL UNITS

APPLY REMITTANCE

ACTION	FUND SYMBOL	CTY.	AMOUNT
FILING FEE			
RENTAL			
UNEARNED			
REFUND			
TOTAL			
AMOUNT DUE			

Remarks:

ack
WS

BY: DATE:

☐ Lease in Escrow?
☐ KGS?
☐ Auto Escalates?
☐ Auto Renew?

Of Interest?
Operating Rights?
Operator
Bond Filed?

FOR MMS USE ONLY

BILLEE NUMBER		FOREST REFUGE
OCS SECTION CODE		

ACCOUNTING ADVICE COPY

69530

STATE OF ARIZONA, County of Graham ss.

I hereby certify that the within instrument was filed and recorded 10-12, 1989, at 2:55 P. M. In Docket No. 420, Page 674-5, at the request of Peggy Ferguson

When recorded mail to

RECEIVED
B.L.M. AZ STATE OFFICE
NOV 06 1989
7:45 A.M.
PHOENIX, ARIZONA

Witness my hand and official seal.
SHIRLEY ANGLE
County Recorder
By Jamie Dawson
Deputy Recorder

Fee No.: 4545

Fee: $ 14.00

AFFIDAVIT OF PERFORMANCE OF ANNUAL WORK

State of Arizona
County of GRAHAM ss.

1. The undersigned being duly sworn according to law deposes and says that they are a citizen of the United States, more than eighteen years of age and that all of the facts set forth in this affidavit are true and correct according to the best of their knowledge, information and belief.

2. That they are personally acquainted with the following mining claims.

Claim Name	Arizona Mining Claim Number	Claim Type	Location Notice Recorded in Book or Docket No., Page No.
SKYVIEW 1 thru 38	AMC69624 thru AMC69661	LONESTAR Section 14, 22, 23, Township 5S, Range 26E	Book 189 Pg. 363
SEE EXHIBIT A ~~ATTACHED~~			

3. That between the date of September 1, 1988 and September 1, 1989 at least ONE HUNDRED DOLLARS and no/100 - - - - - - - - - - - - - - - ($ 100.00) worth of work and improvements were done and performed upon this claim not including location work.

4. The work and improvements were made by and at the expense of Gary L. Ferguson, and Ethel Sherman

owner of the mine whose address is Rt. 1, Box 649 Safford, Arizona 85546

for the purpose of complying with the laws of the United States pertaining to assessment or annual work.

5. The name of the people employed by the owner to do the work and improvements were Gary L. Ferguson, Bill Ferguson, Wayne Ferguson, Ethel Sherman.

6. The work and improvements done were New monument stakes, repair roads, rework location holes.

Date 8-30-89

Gary L. Ferguson
Signature

Subscribed to and sworn before me this 25th day of August 1989 by

My comm. expires 8/24/93

Notary Public

DOCKET 420 PAGE 674

Forms Inc. • P.O. Box 1109 • La Jolla • CA 92038 • U.S. 800-854-1080 • CA 800-542-6232 • Form 8-21

EXHIBIT A

The following unpatented lode mining claims are situate in the Lone Star Mining District, Graham County, Arizona and are of record in the office of the Recorder of Graham County as follows"

Name of Claim	Docket	Page
Skyview 1	95	675
amended	188	315
Skyview 2	95	676
amended	188	316
Skyview 3	95	677
amended	188	317
Skyview 4	95	678
amended	188	318
Skyview 5	95	679
amended	188	319
Skyview 6	95	680
amended	188	320
Skyview 7	95	681
amended	188	321
Skyview 8	95	682
amended	188	322
Skyview 9	95	683
amended	188	323
Skyview 10	95	684
amended	188	324
Skyview 11	95	685
Skyview 12	149	245
Skyview 13	149	246
amended	188	409
Skyview 14	149	247
amended	188	410
Skyview 15	149	248
amended	188	411
Skyview 16	149	249
amended	188	412
Skyview 17	169	307
Skyview 18	169	308
Skyview 19	169	309
Skyview 20	169	310
Skyview 21	169	311
Skyview 22	174	455
amended	186	50
Skyview 23	174	456
amended	186	51
Skyview 24	174	457
amended	186	52
Skyview 25	174	458
amended	186	53
Skyview 26	174	459
amended	186	54
Skyview 27	174	460
amended	186	55
Skyview 28	174	461
amended	186	56
Skyview 29	174	462
amended	186	57
Skyview 30	174	463
amended	186	58
Skyview 31	174	464
amended	186	59
Skyview 32	174	465
amended	186	60
Skyview 33	174	466
amended	186	61
Skyview 34	174	467
amended	186	62
Skyview 35	174	468
amended	186	63
Skyview 36	174	565
amended	186	64
Skyview 37	174	566
amended	186	65
Skyview 38	179	542
Amended	186	67

RECEIVED
B.L.M. AZ STATE OFFICE
NOV 06 1989
7:45 A.M.
PHOENIX, ARIZONA

AZ-3850-1 (August 1989)
OMB No. 1004-0114
Expires: May 31, 1991

RECEIVED
B.L.M. AZ STATE OFFI(

NOV 06 1989

7:45 A.M.
PHOENIX, ARIZONA

United States Department of the Interior Bureau of Land Management

AFFIDAVIT OF PERFORMANCE OF ANNUAL WORK AND/OR NOTICE OF INTENTION TO HOLD

(ALL CLAIMS LISTED ON A SINGLE AFFIDAVIT MUST BE CONTIGUOUS)

Evidence of Annual Assessment Work or a Notice of Intention to Hold must be filed each calendar year following the calendar year in which the claim/site was located.

FOR AN AFFIDAVIT OF LABOR, FILL IN ALL ITEMS EXCEPT ITEM 5. FOR A NOTICE OF INTENTION TO HOLD, FILL IN ONLY ITEMS 1 THROUGH 5 AND ITEM 10. NOTICES OF INTENTION TO HOLD FOR MILL SITES OR TUNNEL SITES DO NOT NEED TO BE COUNTY RECORDED OR NOTARIZED. FOR MINING CLAIMS THE FORM FILED WITH BLM MUST BE IDENTICAL TO THE ONE THAT WAS OR WILL BE FILED WITH THE COUNTY. **FILE ON OR BEFORE DECEMBER 30th (NOT THE 31st).** WHEN FILING, BLM REQUIRES A $5.00 NONREFUNDABLE SERVICE CHARGE FOR EACH MINING CLAIM, MILL SITE OR TUNNEL SITE.

1. State of Arizona, County of GRAHAM ss:
2. I, (Name) Gary L. Ferguson
3. Reside at (Address) Rt. 1, Box 649
   City Safford, County Graham, State Az., Zip 85546

being duly sworn, deposes and says that he/she is a citizen of the United States, more than eighteen years of age, that all of the facts set forth in this affidavit/notice, subject to the provisions and penalties of 18 USC 1001 pertaining to the filing of false, fictitious, or fraudulent statements with the United States, are true and correct according to the best of my knowledge, information and belief.

4. Owner's Name and Address (if not shown above) CHECK HERE IF THIS IS A CHANGE OF ADDRESS ☐

5. NOTE, THIS ITEM SHOULD ONLY BE FILLED IN IF THIS IS A NOTICE OF INTENTION TO HOLD. NOTICES OF INTENTION TO HOLD ARE FOR MILL SITES AND TUNNEL SITES OR FOR MINING CLAIMS WHEN ASSESSMENT WORK HAS NOT BEEN DONE, REGARDLESS OF WHETHER THE ANNUAL ASSESSMENT HAS BEEN SUSPENDED, DEFERRED, OR NOT YET ACCRUED. THE FILING OF A NOTICE OF INTENTION TO HOLD SHALL NOT RELIEVE THE OWNER OF COMPLYING WITH FEDERAL AND STATE LAWS PERTAINING TO THE PERFORMANCE OF ANNUAL ASSESSMENT WORK.

I intend to hold the claim(s)/site(s) **listed on the reverse side of this document** for the calendar year 1989.

6. That I am personally acquainted with the mining claim(s). The work and improvements were made by and at the expense of the owner(s) of said claim(s). Said contiguous group of claims **listed on the reverse side of this document** are situated in the Lonestar Mining District, Graham County, Arizona, the location of which is recorded in the office of the County Recorder of said County in: Book(s) 189
Page(s) 363
Notice of location is posted in Section(s) 14, 22, 23
Township(s) 5S, Range(s) 26E, GSR Meridian

7. That between the dates starting at 12 o'clock noon on September 1, 1988 and ending at 12 o'clock noon on September 1, 1989 at least $ 100.00 dollars worth of work and improvements were done and performed upon said claim(s) or upon one or more of a contiguous group of claims for the benefit of all, or wholly or partly outside of a contiguous group of claims for the benefit of all, not including the location work.

8. That the following persons were employed to perform the work and improvements described herein:
Gary L.Ferguson, Bill Ferguson, Wayne Ferguson, Ethel Sherman

9. That the work and improvements performed were: New Monument stakes, repair roads, rework location holes

10. Dated 8-30-89, Signature Gary L Ferguson

SUBSCRIBED AND SWORN TO before me, a Notary Public, this 25th day of August 1989
by Gary L. Ferguson MY COMMISSION EXPIRES 8/24/93, Notary Public

This form is for the purpose of complying with the laws of the United States and the State of Arizona pertaining to assessment work and/or a notice of intention to hold. 30 USC 28, 43 CFR 3833.2, ARS 27-208. Subject to Paperwork Reduction Act and Privacy Act statements available at the BLM AZ State Office. The form is not copyrighted. It may be reproduced without restriction.

NAME (FOR CLAIM / SITE GROUPS)

SKYVIEW 1 thru 38

SERIAL NUMBERS:

A MC 69624 Through A MC 69661

A MC _____ Through A MC _____

A MC _____ Through A MC _____

OR LISTED INDIVIDUALLY AS FOLLOWS:

	CLAIM / SITE NAME	SERIAL NUMBER		CLAIM / SITE NAME	SERIAL NUMBER
1.		A MC	31.		A MC
2.		A MC	32.		A MC
3.		A MC	33.		A MC
4.		A MC	34.		A MC
5.		A MC	35.		A MC
6.		A MC	36.		A MC
7.		A MC	37.		A MC
8.		A MC	38.		A MC
9.		A MC	39.		A MC
10.		A MC	40.		A MC
11.		A MC	41.		A MC
12.		A MC	42.		A MC
13.		A MC	43.		A MC
14.		A MC	44.		A MC
15.		A MC	45.		A MC
16.		A MC	46.		A MC
17.		A MC	47.		A MC
18.		A MC	48.		A MC
19.		A MC	49.		A MC
20.		A MC	50.		A MC
21.		A MC	51.		A MC
22.		A MC	52.		A MC
23.		A MC	53.		A MC
24.		A MC	54.		A MC
25.		A MC	55.		A MC
26.		A MC	56.		A MC
27.		A MC	57.		A MC
28.		A MC	58.		A MC
29.		A MC	59.		A MC
30.		A MC	60.		A MC

FILE WITH: Bureau of Land Management, 3707 North 7th Street, P.O. Box [illegible]3, Phoenix, Arizona 85011

STATE OF ARIZONA, County of Graham ss.

I hereby certify that the within instrument was filed and recorded Oct. 31, 1988, at 3:25 P M. In Docket No. 411, Page 108-09, at the request of Peggy Ferguson

When recorded mail to:

Witness my hand and official seal.

Shirley Angle
County Recorder

By _____ Deputy Recorder

Fee No.: 4428 69530

Fee: $14.00

AFFIDAVIT OF PERFORMANCE OF ANNUAL WORK

State of Arizona
County of GRAHAM ss.

1. The undersigned being duly sworn according to law deposes and says that they are a citizen of the United States, more than eighteen years of age and that all of the facts set forth in this affidavit are true and correct according to the best of their knowledge, information and belief.

2. That they are personally acquainted with the following mining claims.

Claim Name	Arizona Mining Claim Number	Claim Type	Location Notice Recorded in Book or Docket No., Page No.
SKYVIEW 1 thru 38	AMC69624 thru AMC69661	LONESTAR Section 14,22,23 Township 5S, Range 26E	Book 189 Pg. 363
(See Exhibit A Attached			

RECEIVED
B.L.M. AZ STATE OFFICE
NOV 02 1988
7:45 A.M.
PHOENIX, ARIZONA

3. That between the date of September 1, 1987 and September 1, 1988 at least ONE HUNDRED DOLLARS and no/100- - - - - - - - - - - - - - - ($100.00 per each claim worth of work and improvements were done and performed upon this claim not including location work.

4. The work and improvements were made by and at the expense of Gary L. Ferguson, and Ethel Sherman owner of the mine whose address is Rt. 1, Box 649 Safford, Arizona 85546 for the purpose of complying with the laws of the United States pertaining to assessment or annual work.

5. The name of the people employed by the owner to do the work and improvements were Gary L. Ferguson, Bill Ferguson, Wayne Ferguson.

6. The work and improvements done were Rework location holes, Repair roads, rebuild monuments.

Date 8-27-88

Gary L Ferguson
Signature

Subscribed to and sworn before me this 25th day of October 1988 by _____.

My comm. expires Oct 15 1992

Donnie Johnson
Notary Public

NOTARY PUBLIC GRAHAM CO. ARIZ.

DOCKET 411 PAGE 109

EXHIBIT A

The following unpatented lode mining claims are situate in the Lone Star Mining District, Graham County, Arizona and are of record in the office of the Recorder of Graham County as follows"

Name of Claim	Docket	Page	Name of Claim	Docket	Page
Skyview 1	95	675	Skyview 22	174	455
amended	188	315	amended	186	50
Skyview 2	95	676	Skyview 23	174	456
amended	188	316	amended	186	51
Skyview 3	95	677	Skyview 24	174	457
amended	188	317	amended	186	52
Skyview 4	95	678	Skyview 25	174	458
amended	188	318	amended	186	53
Skyview 5	95	679	Skyview 26	174	459
amended	188	319	amended	186	54
Skyview 6	95	680	Skyview 27	174	460
amended	188	320	amended	186	55
Skyview 7	95	681	Skyview 28	174	461
amended	188	321	amended	186	56
Skyview 8	95	682	Skyview 29	174	462
amended	188	322	amended	186	57
Skyview 9	95	683	Skyview 30	174	463
amended	188	323	amended	186	58
Skyview 10	95	684	Skyview 31	174	464
amended	188	324	amended	186	59
Skyview 11	95	685	Skyview 32	174	465
Skyview 12	149	245	amended	186	60
Skyview 13	149	246	Skyview 33	174	466
amended	188	409	amended	186	61
Skyview 14	149	247	Skyview 34	174	467
amended	188	410	amended	186	62
Skyview 15	149	248	Skyview 35	174	468
amended	188	411	amended	186	63
Skyview 16	149	249	Skyview 36	174	565
amended	188	412	amended	186	64
Skyview 17	169	307	Skyview 37	174	566
Skyview 18	169	308	amended	186	65
Skyview 19	169	309	Skyview 38	179	542
Skyview 20	169	310	Amended	186	67
Skyview 21	169	311			

RECEIVED
B.L.M. AZ STATE OFFICE
NOV 02 1988
7:45 A.M.
PHOENIX, ARIZONA

Ferguson
Rt. 1, Box 649
Safford, Az. 85546

SAFFORD, AZ
OCT 31
PM
1988
85546

25

USA

Bureau Land Management
3707 N. 7th St.
P.O. Box 16563
Phoenix, Az. 85011

Mining

69624
SR

RECEIVED
B.L.M. AZ STATE OFFICE
NOV 18 1987
7:45 A.M.
PHOENIX, ARIZONA

STATE OF ARIZONA, County of Graham ss.

I hereby certify that the within instrument was filed and recorded 11-16-87, 19 87, at 2:25 P. M. In Docket No. 401, Page 472-3, at the request of Gary Ferguson

When recorded mail to:

Witness my hand and official seal.

SHIRLEY ANGLE
County Recorder

By Jamie Benson
Deputy Recorder

Fee No.: 4935

Fee: $ $14.00

AFFIDAVIT OF PERFORMANCE OF ANNUAL WORK

State of Arizona
County of GRAHAM ss.

1. The undersigned being duly sworn according to law deposes and says that they are a citizen of the United States, more than eighteen years of age and that all of the facts set forth in this affidavit are true and correct according to the best of their knowledge, information and belief.

2. That they are personally acquainted with the following mining claims.

Claim Name	Arizona Mining Claim Number	Claim Type	Location Notice Recorded in Book or Docket No., Page No.
SKYVIEW 1 thru 38 (See Exhibit A attached	AMC69624 thru ✓ AMC69661	LONESTAR Section 14,22,23 Township 5S, Range 26E	Book 189 Pg. 363

3. That between the date of September 1, 1986 and September 1, 1987 at least One Hundred Dollars and no/100- - - - - - - - - - - - - ($100.00 per each claim worth of work and improvements were done and performed upon this claim not including location work.

4. The work and improvements were made by and at the expense of Gary L. Ferguson, and Ethel Sherman

owner of the mine whose address is Rt. 1, Box 649 Safford, Arizona 85546

for the purpose of complying with the laws of the United States pertaining to assessment or annual work.

5. The name of the people employed by the owner to do the work and improvements were Gary L. Ferguson, Bill Ferguson, Wayne Ferguson.

6. The work and improvements done were Repair roads, rework location holes, rebuild monuments.

Date _____

Gary L. Ferguson
Signature

Subscribed to and sworn before me this 12 day of Nov 19 87 by Gary L. Ferguson.

My comm. expires 8/24/92

Notary Public

DOCKET 401 PAGE 472

Forms Inc. • P.O. Box 1109 • La Jolla • CA 92038 • U.S. 800

EXHIBIT A

THIS PAGE WILL NOT
PHOTO OR REPRODUCE

The following unpatented lode mining claims are situate in the Lone Star Mining District, Graham County, Arizona and are of record in the office of the Recorder of Graham County as follows:

Name of Claim	Docket	Page
Skyview 1	95	675
amended	188	315
Skyview 2	95	676
amended	188	316
Skyview 3	95	677
amended	188	317
Skyview 4	95	678
amended	188	318
Skyview 5	95	679
amended	188	319
Skyview 6	95	680
amended	188	320
Skyview 7	95	681
amended	188	321
Skyview 8	95	682
amended	188	322
Skyview 9	95	683
amended	188	323
Skyview 10	95	684
amended	188	324
Skyview 11	95	685
Skyview 12	149	245
Skyview 13	149	246
amended	188	409
Skyview 14	149	247
amended	188	410
Skyview 15	149	248
amended	188	411
Skyview 16	149	249
amended	188	412
Skyview 17	169	307
Skyview 18	169	308
Skyview 19	169	309
Skyview 20	169	310
Skyview 21	169	311

Name of Claim	Docket	Page
Skyview 22	174	455
amended	186	50
Skyview 23	174	456
amended	186	51
Skyview 24	174	457
amended	186	52
Skyview 25	174	458
amended	186	53
Skyview 26	174	459
amended	186	54
Skyview 27	174	460
amended	186	55
Skyview 28	174	461
amended	186	56
Skyview 29	174	462
amended	186	57
Skyview 30	174	463
amended	186	58
Skyview 31	174	464
amended	186	59
Skyview 32	174	465
amended	186	60
Skyview 33	174	466
amended	186	61
Skyview 34	174	467
amended	186	62
Skyview 35	174	468
amended	186	63
Skyview 36	174	565
amended	186	64
Skyview 37	174	566
amended	186	65
Skyview 38	174	542
amended	186	67

RECEIVED
B.L.M. AZ STATE OFFICE
NOV 18 1987
7:45 A.M.
PHOENIX, ARIZONA

69624

Affidavit of Labor Performed and Improvements Made

STATE OF ARIZONA,
County of GRAHAM } ss.

GARY L. FERGUSON – ETHEL SHERMAN being duly sworn, deposes and says that he is a citizen of the United States and more than twenty-one years of age, and resides at Rt. 1, Box 649 in Graham County, State of Arizona, and is personally acquainted with the mining claim(s) known as SKYVIEW 1 thru 38 (See Exhibit A attached) SERIAL NUMBER – AMC69624 thru AMC69661 mining claim(s), situate in LONESTAR – Section 14,22,23, Township 5S,,Range 26E

Mining District(s), County of Graham, State of Arizona, the location notice(s) of which is (are) recorded in the office of the County Recorder of said County; in Book(s) 189 of Records of Mines, at page(s) 363, that between the 1st day of September, A. D. 19 85, and the 1st day of September, A. D. 19 86, at least ($100.00 per each Claim dollars worth of work and improvements were done and performed upon said claim(s), not including the location work of said claim(s). Such work and improvements were made by and at the expense of Gary L. Ferguson, Ethel Sherman

owner of said claim(s) for the purpose of complying with the laws of the United States pertaining to assessment of annual work, and Repair roads, rebuild monuments, rework location holes.

were the men employed by said owner and who labored upon said claim, did said work and improvements, the same being as follows, to-wit: Gary L. Ferguson, Bill Ferguson.

RECEIVED
B.L.M. AZ STATE OFFICE
DEC 18 1986
7:45 A.M.
PHOENIX, ARIZONA

DOCKET 389 PAGE 591

Gary L Ferguson

Subscribed and sworn to before me this 30th day of August, A. D. 1986

Arlene J. Glazier
Notary Public

My Commission Expires May 8, 1988
(My Commission expires)

10-3-86 3:00 PM

STATE OF ARIZONA, County of Graham ss: Fee No. 4658 $14.00

I hereby certify that the within instrument was filed and recorded at request of Peggy Ferguson in Docket(s) 389 Page(s) 591-2 and indexed in [illegible] of Labor

Witness my hand and official seal the day and year aforesaid.

SHIRLEY ANGLE
County Recorder.

By Shirley Angle
Deputy Recorder.

RECORDER SEAL GRAHAM COUNTY, ARIZONA

EXHIBIT A

The following described lode mining claims are situate in the Clifton Mining District, Graham County, Arizona and are of record in the office of the Recorder of Graham County as follows:

Name of Claim	Docket	Page	Name of Claim	Docket	Page
Skyview	95	675	Skyview 22	174	455
amended	188	315	amended	186	50
Skyview 2	95	676	Skyview 23	174	456
amended	188	316	amended	186	51
Skyview 3	95	677	Skyview 24	174	457
amended	188	317	amended	186	52
Skyview 4	95	678	Skyview 25	174	458
amended	188	318	amended	186	53
Skyview 5	95	679	Skyview 26	174	459
amended	188	319	amended	186	54
Skyview 6	95	680	Skyview 27	174	460
amended	188	320	amended	186	55
Skyview 7	95	681	Skyview 28	174	461
amended	188	321	amended	186	56
Skyview 8	95	682	Skyview 29	174	462
amended	188	322	amended	186	57
Skyview 9	95	683	Skyview 30	174	463
amended	188	323	amended	186	58
Skyview 10	95	684	Skyview 31	174	464
amended	188	324	amended	186	59
Skyview 11	95	685	Skyview 32	174	465
Skyview 12	149	245	amended	186	60
Skyview 13	149	246	Skyview 33	174	466
amended	188	409	amended	186	61
Skyview 14	149	247	Skyview 34	174	467
amended	188	410	amended	186	62
Skyview 15	149	248	Skyview 35	174	468
amended	188	411	amended	186	63
Skyview 16	149	249	Skyview 36	174	565
amended	188	412	amended	186	64
Skyview 17	169	307	Skyview 37	174	566
Skyview 18	169	308	amended	186	65
Skyview 19	169	309	Skyview 38	179	542
Skyview 20	169	310	amended	186	67
Skyview 21	169	311			

RECEIVED
B.L.M. AZ STATE OFFICE
DEC 18 1986
7:45 A.M.
PHOENIX, ARIZONA

69624 SIC

STATE OF ARIZONA, County of Graham } ss

I hereby certify that the within instrument filed and recorded 8-23-, 1985, at 4:40 P. M.

In Docket No. 378, Page 375-6, at the request of Gary Ferguson

Fee No.: 3205

Dom Smith DSC

When recorded mail to:

RECORDER SEAL GRAHAM COUNTY, ARIZONA

Witness my hand and official seal.

SHIRLEY ANGLE
County Recorder

By Jamie Hinson
Deputy Recorder

Fee: $ $5.00

AFFIDAVIT OF PERFORMANCE OF ANNUAL WORK

State of Arizona } ss
County of Graham }

1. Gary L. Ferguson, Ethel Sherman
Name

Rt. 1, Box 649
Address

Safford, Arizona 85546
City State Zip

being duly sworn according to law deposes and says that they are a citizen of the United States more than eighteen years of age and that all of the facts set forth in this affidavit are true and correct according to the best of their knowledge, information and belief.

2. That they are personally acquainted with the mining claim named Skyview 1 thru 38 -(See Exhibit A Attached) situate in the Lone Star Mining District, Graham County, Arizona, the location of which is recorded in the office of the County Recorder of that County in Book 189, Page 363. Notice of location is posted in Section 14,22,23, Township 5S, Range 26E, G&SRB&M.

3. That between the dates of September 1, 1984 and September 1, 1985 at least one Hundred dollars per claim ($100.00 per each claim) dollars worth of work and improvements were done and performed upon this claim not including location work.

4. The work and improvements were made by and at the expense of Gary L. Ferguson Ethel Sherman, owners of the mine for the purpose of complying with the laws of the United States pertaining to assessments or annual work.

5. Gary L. Ferguson, Bill Ferguson, Gerald Sherman

were the names of the persons employed by the owner who labored to do the work and improvements.

6. The work and improvements done were Repair roads, rebuild monuments, rework location holes.

RECEIVED
B.L.M. AZ STATE OFFICE
NOV 26 1985
07.45 A.M.
PHOENIX, ARIZONA

DOCKET 378 PAGE 375

Dated August 24, 1985

Gary L Ferguson
Signature

Subscribed to and sworn before me, a Notary Public, this 23rd day of August, 1985, by Gary L. Ferguson and Gill Ferguson and Gerald Sherman

NOTARY PUBLIC STATE OF ARIZONA GRAHAM CO.

My Commission expires Commission Expires Mar. 29, 1987

Notary Public

© Forms, Inc., 31 West Madison Street, Phoenix, Arizona 85003 / (602) 253-6612 / Form 21

EXHIBIT A

The following unpatented lode mining claims are situate in the Lone Star Mining District, Graham County, Arizona and are of record in the office of the Recorder of Graham County as follows:

Name of Claim	Docket	Page
Skyview 1	69624 95	675
amended	188	315
Skyview 2	95	676
amended	188	316
Skyview 3	95	677
amended	188	317
Skyview 4	95	678
amended	188	318
Skyview 5	95	679
amended	188	319
Skyview 6	95	680
amended	188	320
Skyview 7	95	681
amended	188	321
Skyview 8	95	682
amended	188	322
Skyview 9	95	683
amended	188	323
Skyview 10	95	684
amended	188	324
Skyview 11	95	685
Skyview 12	149	245
Skyview 13	149	246
amended	188	409
Skyview 14	149	247
amended	188	410
Skyview 15	149	248
amended	188	411
Skyview 16	149	249
amended	188	412
Skyview 17	169	307
Skyview 18	169	308
Skyview 19	169	309
Skyview 20	169	310
Skyview 21	69644 169	311

Name of Claim	Docket	Page
Skyview 22	69645 174	455
amended	186	50
Skyview 23	174	456
amended	186	51
Skyview 24	174	457
amended	186	52
Skyview 25	174	458
amended	186	53
Skyview 26	174	459
amended	186	54
Skyview 27	174	460
amended	186	55
Skyview 28	174	461
amended	186	56
Skyview 29	174	462
amended	186	57
Skyview 30	174	463
amended	186	58
Skyview 31	174	464
amended	186	59
Skyview 32	174	465
amended	186	60
Skyview 33	174	466
amended	186	61
Skyview 34	174	467
amended	186	62
Skyview 35	174	468
amended	186	63
Skyview 36	174	565
amended	186	64
Skyview 37	174	566
amended	186	65
Skyview 38	69661 179	542
amended	186	67

RECEIVED
B.L.M. AZ STATE OFFICE
NOV 26 1985
07.45 A.M.
PHOENIX, ARIZONA

69709
69931
ceg

RECEIVED
B.L.M. AZ STATE OFFICE
SEP 23 1985
PHOENIX, ARIZ.

Affadavit of Labor Performed and Improvements made

State of Connecticut)
County of Fairfield) ss.

David J. Hoffman, being duly sworn, deposes and says that he is a citizen of the United States and more than 21 years of age and resides in Westport, County of Fairfield, State of Connecticut, and is personally acquainted with the mining claims situated in the Lone Star Mining District, Graham County, Arizona, the names and books and pages of record in the office of the County Recorder of Graham County, Arizona, and the mining claim serial numbers as filed with the BLM in Phoenix, Arizona, all of which are set forth in attached Exhibit A, 53 claims owned by Towne Mines Exploration Company, Inc.

That all of said mining claims are owned by Towne Mines Exploration Company, Inc., the mailing address for which is P.O. Box 5206, Westport, Ct 06881, that between September 1,1984 and August 31,1985, in excess of $5300 worth of work was done and performed for the benefit of the exhibited claims. Work and improvement consisted of geological studies--petrological and geochemical surveys, structural mapping and district correlation of drilling results.

Said labor was performed at the expense of Towne Mines Exploration Company, Inc. for the benefit of each and all of said mining claims comprising a contiguous group as part of a general plan of exploration, and it tends to explore and improve each and all of said claims by narrowing down the interpretation of the buried mineralized intercepts to a mineralized intrusive that could be either an elongated dike or a larger pluton with ore possibilities. The amount spent and the value of said labor and improvements is more than $100 for each of the mutually contiguous mining claims and at least said amount was allocated to each of the mining claims. Such expenditure and labor was made in good faith for the purpose of exploring and improving said contiguous mining claims and was intended as Annual Labor and Improvements for each and all of the exhibited unpatented lode mining claims for the assessment year ending at 12:00 noon Meridian, September 1, 1985

Towne Mines Exploration Company, Inc.

By David J. Hoffman
David J. Hoffman, President

State of Connecticut)
County of Fairfield) ss.

The foregoing instrument was acknowledged before me this 19th day of Sept. 1985 by David J. Hoffman

George H. Marks
Notary Public

My commission expires:

GEORGE H. MARKS
NOTARY PUBLIC
My Commission Expires April 1, 1989

RECEIVED
B.L.M. AZ STATE OFFICE
SEP 23 1985
07:45 A.M.
PHOENIX, ARIZONA

EXHIBIT A

OWNER: Towne Mines Exploration Company, Inc.

For the assessment year ending September 1,1985.

Recorded in

Records of Graham County

Name of Claim	Docket	Page	Total	BLM Serial No. A MD
Beth 3-5	226	561-3	3	69709-11
Mike 1-18	226	540-57	18	69768-85
Mike 19-28	230	246-55	10	69786-95
Mickey 1-22	315	21-64	22	69931-52
	total		53	

The unpatented lode claims are all located in Sections 23 and 24, Township 5 South, Range 26 East, and Sections 17,18,19 Township 5 South, Range 27 East, G&SRB&M, Arizona.

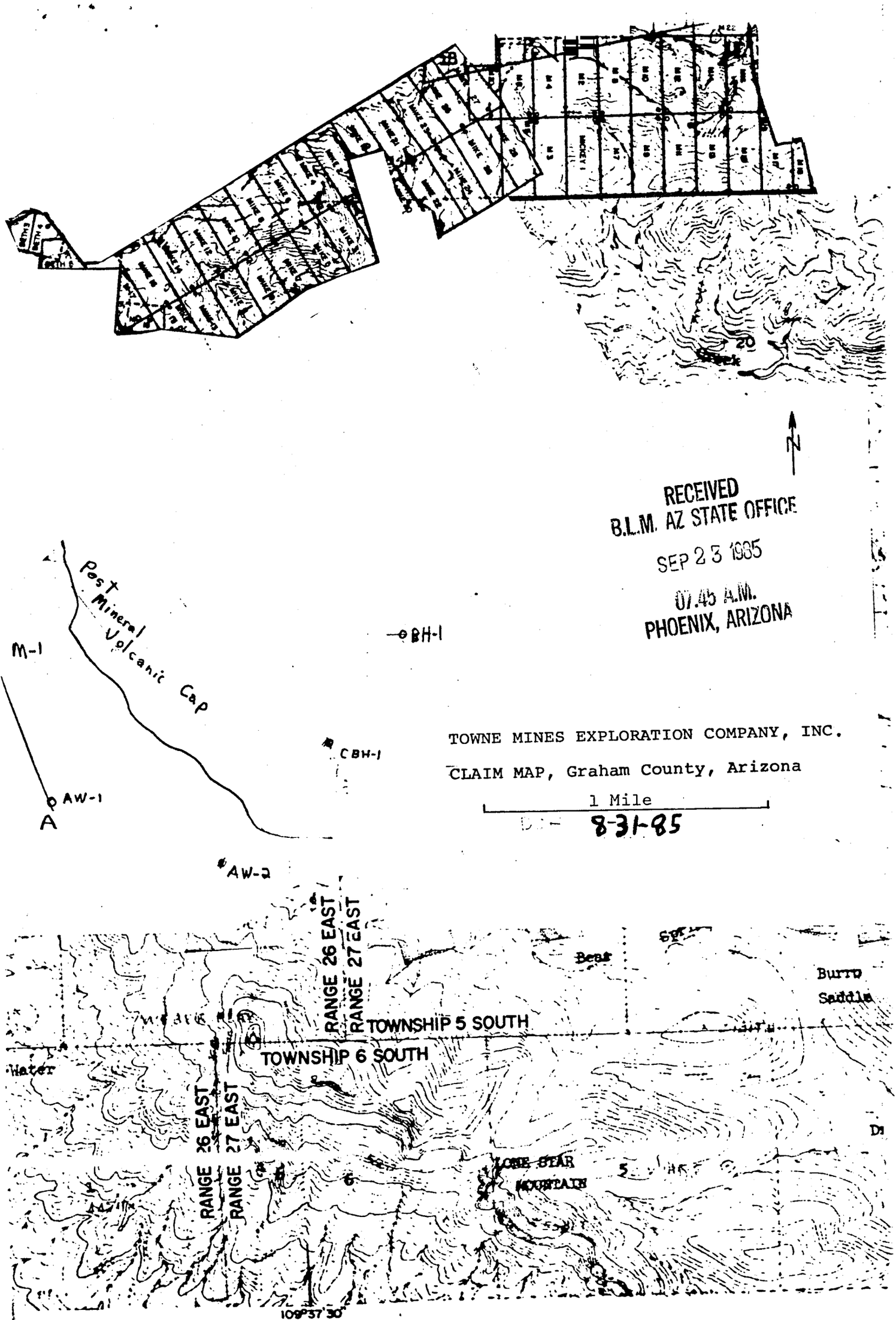

RECEIVED
B.L.M. AZ STATE OFFICE
SEP 23 1985
07.45 A.M.
PHOENIX, ARIZONA

TOWNE MINES EXPLORATION COMPANY, INC.

CLAIM MAP, Graham County, Arizona

1 Mile

8-31-85

Towne Mines Exploration Company, Inc.
P.O. Box 5206
Westport, Ct 06881

STAMFORD, CT
PM
19 SEP
1985
A 690

U.S. Department of the Interior
Bureau of Land Management
Arizona State Office
Box 16563
Phoenix
Arizona
85011

69624

STATE OF ARIZONA, County of Graham } ss. I hereby certify that the within instrument filed and recorded Aug. 31, 19 84, at 4:05 P. M. In Docket No. 368, Page 956-7, at the request of Gary Ferguson

Fee No.: 3586

When recorded mail to:

Witness my hand and official seal.

SHIRLEY ANGLE
County Recorder

By Jamie Hinson
Deputy Recorder

Fee: $ $5.00

AFFIDAVIT OF PERFORMANCE OF ANNUAL WORK

State of Arizona
County of GRAHAM } ss

1. Gary L. Ferguson, Peggy Ferguson, Ethel Sherman
Name

Rt. 1, Box 649
Address

Safford — Arizona — 85546
City — State — Zip

being duly sworn according to law deposes and says that they are a citizen of the United States more than eighteen years of age and that all of the facts set forth in this affidavit are true and correct according to the best of their knowledge, information and belief.

2. That they are personally acquainted with the mining claim named Skyview 1 thru 38 situate in the Lone Star Mining District, Graham County, Arizona, the location of which is recorded in the office of the County Recorder of that County in Book see attached page, Page see attached page. Notice of location is posted in Section see attached page exhibit A, Township _____, Range _____, G&SRB&M.

3. That between the dates of September 1, 1983 and September 1, 1984 at least Thirty Eight Hundred Dollars ($3800.00) dollars worth of work and improvements were done and performed upon this claim not including location work.

4. The work and improvements were made by and at the expense of Gary L. Ferguson, Peggy Ferguson, Ethel Sherman, owners of the mine for the purpose of complying with the laws of the United States pertaining to assessments or annual work.

5. Gary L. Ferguson, Bill Ferguson, Wayne Ferguson

were the names of the persons employed by the owner who labored to do the work and improvements.

6. The work and improvements done were Repair roads, rebuild monuments, rework location holes.

RECEIVED
B.L.M. AZ STATE OFFICE
NOV 8 1984
07:45 A.M.
PHOENIX, ARIZONA

DOCKET 368 PAGE 956

Dated August 31, 1984

Gary L. Ferguson
Signature

Subscribed to and sworn before me, a Notary Public, this 31st day of August, 19 84, by Gary L. Ferguson

My Commission expires 10/23/86

Janet D. Angle
Notary Public

© Forms, Inc., 31 West Madison Street, Phoenix, Arizona 85003 / (602) 253-6612 / Form 21

EXHIBIT A

For the assessment year ending September 1, 1984

Name of Claim	Recorded in Records of Graham Co. Docket	Pages	Total	BLM Serial No. A MC
Skyview 1-10	95	675-684		
" " " Amd	188	315-324		69624 thru 69633
Skyview 11	95	685		69634
Skyview 12	149	245		69635
Skyview 13-15	"	246-248		
" " " Amd	188	409-411		69636 thru 69638
Skyview 16	149	429		
" " Amd	188	412		69639
Skyview 17-21	169	307-311		69640 thru 69644
Skyview 21 Amd	316	146/147		
Skyview 22-35	174	455-468		
" " "	186	50-63		69646 thru 69658
Skyview 32 Amd.	316	148/149		
Skyview 36-37	174	565-566		69659 thru 69660
Skyview 38	179	542		
" " Amd	186	67	38	69661
			38	

The unpatented lode claims are all located in Sections 14, 22, and 23, Township 5 South, Range 26 East, G&SRB&M, Arizona.

RECEIVED
B.L.M. AZ STATE OFFICE
NOV 8 1984
07.45 A.M.
PHOENIX, ARIZONA

69,07
69931
69530
71436
94705

TOWNE MINES EXPLORATION COMPANY, INC.

DAVID J. HOFFMAN
PRESIDENT

P.O. Box 5206, Westport, Ct 06881 (203) 227-7022

September 20,1984

Mr. Robert L. Peterson, Chief
Branch of Records and Data Management
Bureau of Land Management
2400 Valley Bank Center
Phoenix, Arizona 85073

re: mining claims BLM Serial No. A MC 69707 thru 69721, 69751, 94705 thru 94708, 69768 thru 69785, 69786 thru 69795, 69931 thru 69952, 71436 thru 71439; 69530 thru 69557, 69558 thru 69568, 69569 thru 69623; 69662 thru 69698;

Dear Mr. Peterson,

Enclosed please find 1984 assessment work for 205 mutually contiguous federal lode mining claims held by Towne Mines Exploration Company, Inc. in Graham County Arizona, as recorded at the Graham County Courthouse in Docket 369 pages 202 thru 206.

The enclosed includes Affadavit of Labor Performed; Exhibits A thru C listing by name, Docket, page, and BLM Serial No. a total of 205 mutually contiguous lode mining claims, and a claim map at a scale of 1" = 2000".

Kindly file this Annual Assessment work in your office and confirm to me said filing. Thanking you, I am

Very truly yours,

David J Hoffman

David J. Hoffman

RECEIVED
B.L.M. AZ STATE OFFICE
OCT 2 1984
07.45 A.M.
PHOENIX, ARIZONA

Affadavit of Labor Performed and Improvements Made

State of Connecticut)
County of Fairfield)ss.

David J. Hoffman, being duly sworn, deposes and says that he is a citizen of the United States and more than 21 years of age and resides in Westport, County of Fairfield, State of Connecticut, and is personally acquainted with the mining claims situated in the Lone Star Mining District, Graham County, Arizona, the names and books and pages of record in the office of the County Recorder of Graham County, Arizona, and the mining claim serial numbers as filed with the BLM in Phoenix, Arizona, all of which are set forth in the attached exhibits--Exhibit A, 79 claims owned by Towne Mines; Exhibit B, 94 claims owned by Hall et. al. under option to Towne Mines; Exhibit C, 37 claims owned by West et al under option to Towne Mines and shown on the attached claim map.

That all of said mining claims are owned by or under option to Towne Mines Exploration Company, Inc. the mailing address for which is Post Office Box 5206, Westport, Ct 06881, that between Sept. 1,1983 and August 31,1984, in excess of $21,000 worth of work was done and performed for the benefit of the exhibited claims. Work and improvement consisted of access road work and drill site preparation by and for the account of Towne Mines Exploration Company, Inc.

Said labor was performed at the expense of Towne Mines Exploration, Inc. for the benefit of each and all of said mining claims comprising said contiguous groups as part of a general plan of exploration, and it tends to explore and improve each and all of said mining claims by readying a drill indicated buried target for further drilling. The amount spent and the value of said labor and improvements is more than $100 for each of the mutually contiguous mining claims and at least said amount was allocated to each of the mining claims. Said expenditure and labor was made in good faith for the purpose of exploring and improving said contiguous groups of mining claims and was intended as Annual Labor and Improvements for each and all of the exhibited unpatented lode mining claims for the assessment year ending at 12:00 o'clock Meridian, September 1,1984.

Towne Mines Exploration Company,inc.

By David J. Hoffman
David J. Hoffman, President

State of Connecticut)
County of Fairfield)ss.

The foregoing instrument was acknowledged before me this 1st day of October 1984 by David J. Hoffman.

Notary Public

My commission expires: 7/1/87

RECEIVED
B.L.M. AZ STATE OFFICE
OCT 2 1984
07.45 A.M.
PHOENIX, ARIZONA

DOCKET 369 PAGE 202

EXHIBIT A

OWNER: Towne Mines Exploration Company, Inc.

For the assessment year ending September , 198 .

Recorded in

Records of Graham Co.

Name of Claim	Docket	Page	Total	BLM Serial No. A MC
Beth 1-15	226	559-573	15	69707 thru 69721
Beth L	227	573	1	69751
Beth 200-203	320	490-497	4	94705 thru 94708
Mike 1-18	226	540-557	18	69768 thru 69785
Mike 19-28	230	246-255	10	69786 thru 69795
Mickey 1-22	315	21-64	22	69931 thru 69952
Nightmare 56-59	315	432-439	4	71436 thru 71439
			74	

The unpatented lode claims are all located in Sections 12,13, 14, 23, and 24, Township 5 South, Range 26 East, and Sections 18,19, and 30, Township 5 South, Range 27 East, G&SRB&M, Arizona.

RECEIVED
B.L.M. AZ STATE OFFICE
OCT 2 1984
07.45 A.M.
PHOENIX, ARIZONA

9-11-84 10:01 A.M.
STATE OF ARIZONA, County of Graham, ss Fee $5.00 No. 3733
I hereby certify that the within instrument was filed and recorded at request of Towne Mines Exploration Co.
in Docket No. 369 Page 202-6 and indexed in Mining
Witness my hand and official seal the day and year aforesaid.
SHIRLEY ANGLE
COUNTY RECORDER BY Jane Dinsor Deputy

RECORDER SEAL GRAHAM COUNTY, ARIZONA

DOCKET 369 PAGE 203

EXHIBIT B

OWNERS: Hall, et al — option to Towne Mines

For the assessment year ending September 1, 1984.

Name of Claim	Recorded in Records of Graham Co. Docket	Pages	Total	BLM Serial No. A MC
Johnny Creek 1-28	119	394-421	28	69530 thru 69557
Red Hill 1-11	104	20-30	11	69558 thru 69568
Nightmare 1-6	75	508-513		
Nightmare 7-51	85	490-534		
Nightmare 52-53	97	119-120		
Nightmare 54-55	107	206-207	55	69569 thru 69623
			94	

The unpatented lode claims are all located in Sections 12, 13, and 24, Township 5 South, Range 26 East, and Sections 7, 8, 17, and 18, Township 5 South, Range 27 East, G&SRB&M, Arizona.

RECEIVED
B.L.M. AZ STATE OFFICE
OCT 2 1984
07.45 A.M.
PHOENIX, ARIZONA

EXHIBIT C

OWNERS: West, et al -- option to Towne Mines

For the assessment year ending Sept. 1, 1984. Name of Claim	Recorded in Records of Graham Co. Docket	Page	Total	BLM Serial No. A MC
Diddie	68	297		69662
" Amended	216	495	1	" "
Blue Fraction	54	70		" 63
Blue Fraction 1	"	71		" 64
Blue Fraction 3	64	428	3	" 65
Wasp No.1	55	277		" 66
Wasp No.2	"	278		" 67
Wasp No.3	"	453		" 68
Wasp No.4	"	454		" 69
Wasp No.5	"	455		" 70
Wasp No.6	"	456		" 71
Wasp No.7	58	125		" 72
Wasp No.8	"	126		" 73
Wasp No.9	"	127		" 74
Wasp No.10	"	128	10	" 75
Hornet No.1	54	468		" 76
Hornet No.2	"	469		" 77
Hornet No.3	"	470		" 78
Hornet No.4	"	471		" 79
Hornet No.5	55	119		" 80
Hornet No.6	"	120		" 81
Hornet No.7	"	121		" 82
Hornet No.8	"	122		" 83
Hornet No.10	57	405		" 84
Hornet No.11	"	397		" 85
Hornet No.12	"	398		" 86
Hornet No.13	"	399		" 87
Hornet No.14	"	400		" 88
Hornet No.15	"	401	14	" 89
White Horse No.1	53	283		" 90
White Horse No.2	"	284		" 91
White Horse No.3	"	285		" 92
White Horse No.4	"	286		" 93
White Horse No.5	"	287		" 94
White Horse No.6	"	288		" 95
White Horse No.7	64	429		" 96
White Horse No.8	"	430		" 97
White Horse No.9	"	431	9	" 98
			37	

RECEIVED
B.L.M. AZ STATE OFFICE
OCT 2 1984
07.45 A.M.
PHOENIX, ARIZONA

The unpatented lode claims are all located in Section 23, 24, and 26, Township 5 South, Range 26 East, and Sections 18, 19, and 30, Township 5 South, Range 27 East, G&SRB&M, Arizona.

DOCKET 369 PAGE 206

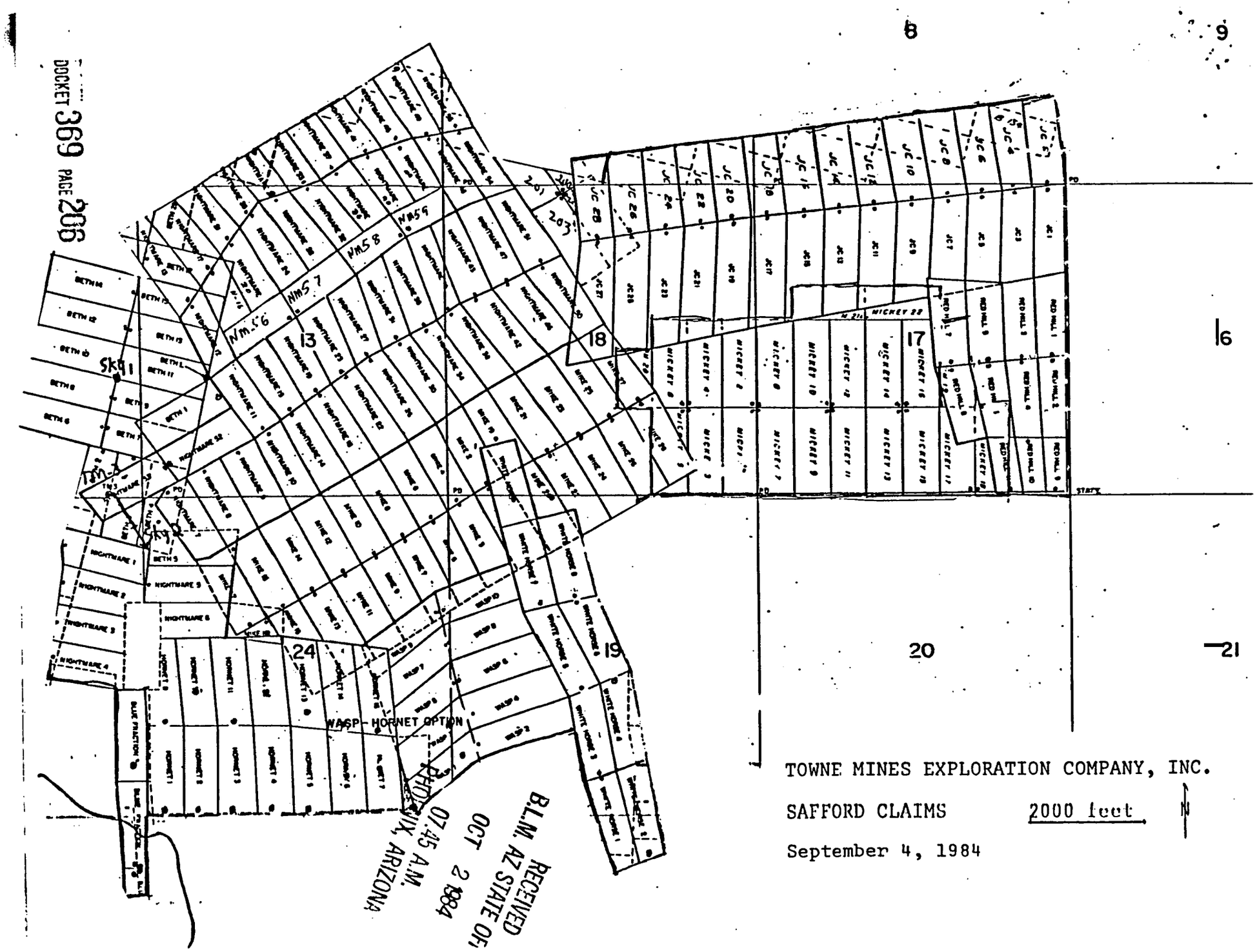

RECEIVED
B.L.M. AZ STATE OF
OCT 2 1984
07:45 A.M.
PHOENIX, ARIZONA

TOWNE MINES EXPLORATION COMPANY, INC.

SAFFORD CLAIMS 2000 feet

September 4, 1984

69707
69931
69530
71436
94705

TOWNE MINES EXPLORATION COMPANY, INC.

DAVID J. HOFFMAN
PRESIDENT

P.O. Box 5206, Westport, Ct 06881 (203) 227-7022

September 23,1984

Mr. Robert L. Peterson, Chief
Branch of Records and Data Management
Bureau of Land Management
2400 Valley Bank Center
Phoenix, Arizona 85073

re: mining claims BLM Serial No. A MC 69707 thru 69721, 69751, 94705 thru 94708, 69768 thru 69785, 69786 thru 69795, 69931 thru 69952, 71436 thru 71439; 69530 thru 69557, 69558 thru 69568, 69569 thru 69623; 69662 thru 69698;

Dear Mr. Peterson,

Enclosed please find 1984 assessment work for 205 mutually contiguous federal lode mining claims held by Towne Mines Exploration Company, Inc. in Graham County Arizona, as recorded at the Graham County Courthouse in Docket 369 pages 202 thru 206. PB

The enclosed includes Affadavit of Labor Performed; Exhibits A thru C listing by name, Docket, page, and BLM Serial No. a total of 205 mutually contiguous lode mining claims, and a claim map at a scale of 1" = 2000".

Kindly file this Annual Assessment work in your office and confirm to me said filing. Thanking you, I am

Very truly yours,

David J Hoffman

David J. Hoffman

RECEIVED
B.L.M. AZ STATE OFFICE
OCT 2 1984
07.45 A.M.
PHOENIX, ARIZONA

Affadavit of Labor Performed and Improvements Made

State of Connecticut)
County of Fairfield) ss.

David J. Hoffman, being duly sworn, deposes and says that he is a citizen of the United States and more than 21 years of age and resides in Westport, County of Fairfield, State of Connecticut, and is personally acquainted with the mining claims situated in the Lone Star Mining District, Graham County, Arizona, the names and books and pages of record in the office of the County Recorder of Graham County, Arizona, and the mining claim serial numbers as filed with the BLM in Phoenix, Arizona, all of which are set forth in the attached exhibits--Exhibit A, 74 claims owned by Towne Mines; Exhibit B, 94 claims owned by Hall et. al. under option to Towne Mines; Exhibit C, 37 claims owned by West et al under option to Towne Mines and shown on the attached claim map.

That all of said mining claims are owned by or under option to Towne Mines Exploration Company, Inc. the mailing address for which is Post Office Box 5206, Westport, Ct 06881, that between Sept. 1,1983 and August 31,1984, in excess of $21,000 worth of work was done and performed for the benefit of the exhibited claims. Work and improvement consisted of access road work and drill site preparation by and for the account of Towne Mines Exploration Company, Inc.

Said labor was performed at the expense of Towne Mines Exploration, Inc. for the benefit of each and all of said mining claims comprising said contiguous groups as part of a general plan of exploration, and it tends to explore and improve each and all of said mining claims by readying a drill indicated buried target for further drilling. The amount spent and the value of said labor and improvements is more than $100 for each of the mutually contiguous mining claims and at least said amount was allocated to each of the mining claims. Said expenditure and labor was made in good faith for the purpose of exploring and improving said contiguous groups of mining claims and was intended as Annual Labor and Improvements for each and all of the exhibited unpatented lode mining claims for the assessment year ending at 12:00 o'clock Meridian, September 1,1984.

Towne Mines Exploration Company,inc.

By David J. Hoffman
David J. Hoffman, President

State of Connecticut)
County of Fairfield) ss.

The foregoing instrument was acknowledged before me this 2
day of Sept 1984 by David J. Hoffman.

Notary Public

My commission expires:
11/1/84

RECEIVED
B.L.M. AZ STATE OFFICE
OCT 2 1984
07.45 A.M.
PHOENIX, ARIZONA

DOCKET 369 PAGE 202

EXHIBIT A

OWNER: Towne Mines Exploration Company, Inc.

For the assessment year ending September 1, 1984.

Recorded in

Records of Graham Co.

Name of Claim	Docket	Page	Total	BLM Serial No. A MC
Beth 1-15	226	559-573	15	69707 thru 69721
Beth L	227	573	1	69751
Beth 200-203	320	490-497	4	94705 thru 94708
Mike 1-18	226	540-557	18	69768 thru 69785
Mike 19-28	230	246-255	10	69786 thru 69795
Mickey 1-22	315	21-64	22	69931 thru 69952
Nightmare 56-59	315	432-439	4	71436 thru 71439
			74	

The unpatented lode claims are all located in Sections 12,13, 14, 23, and 24, Township 5 South, Range 26 East, and Sections 18,19, and 30, Township 5 South, Range 27 East, G&SRB&M, Arizona.

RECEIVED
B.L.M. AZ STATE OFFICE
OCT 2 1984
07.45 A.M.
PHOENIX, ARIZONA

9-11-84 10:01 A.M.
STATE OF ARIZONA, County of Graham, ss Fee $5.00 No. 3733
I hereby certify that the within instrument was filed and recorded
at request of Towne Mines Exploration Co.
in Docket No. 369 Page 202-6 and indexed in Mining
Witness my hand and official seal the day and year aforesaid.
SHIRLEY ANGLE
COUNTY RECORDER BY Jamie Dinsor Deputy

RECORDER SEAL GRAHAM COUNTY, ARIZONA

DOCKET 369 PAGE 203

EXHIBIT B

OWNERS: Hall, et al — option to Towne Mines

For the assessment year ending September 1, 1984.

Name of Claim	Recorded in Records of Graham Co. Docket	Pages	Total	BLM Serial No. A MC
Johnny Creek 1-28	119	394-421	28	69530 thru 69557
Red Hill 1-11	104	20-30	11	69558 thru 69568
Nightmare 1-6	75	508-513		
Nightmare 7-51	85	490-534		
Nightmare 52-53	97	119-120		
Nightmare 54-55	107	206-207	55	69569 thru 69623
			94	

The unpatented lode claims are all located in Sections 12, 13, and 24, Township 5 South, Range 26 East, and Sections 7, 8, 17, and 18, Township 5 South, Range 27 East, G&SRB&M, Arizona.

RECEIVED
B.L.M. AZ STATE OFFICE
OCT 2 1984
07.45 A.M.
PHOENIX, ARIZONA

EXHIBIT C

OWNERS: West, et al — option to Towne Mines

For the assessment year ending Sept. 1, 1984. Name of Claim	Recorded in Records of Graham Co. Docket	Page	Total	BLM Serial No. A MC
Diddie	68	297		69662 ✓
" Amended	216	495	1	" "
Blue Fraction	54	70		" 63 ✓
Blue Fraction 1	"	71		" 64 ✓
Blue Fraction 3	64	428	3	" 65 ✓
Wasp No.1	55	277		" 66 ✓
Wasp No.2	"	278		" 67 ✓
Wasp No.3	"	453		" 68 ✓
Wasp No.4	"	454		" 69 ✓
Wasp No.5	"	455		" 70 ✓
Wasp No.6	"	456		" 71 ✓
Wasp No.7	58	125		" 72 ✓
Wasp No.8	"	126		" 73 ✓
Wasp No.9	"	127		" 74 ✓
Wasp No.10	"	128	10	" 75 ✓
Hornet No.1	54	468		" 76 ✓
Hornet No.2	"	469		" 77 ✓
Hornet No.3	"	470		" 78 ✓
Hornet No.4	"	471		" 79 ✓
Hornet No.5	55	119		" 80 ✓
Hornet No.6	"	120		" 81 ✓
Hornet No.7	"	121		" 82 ✓
Hornet No.8	"	122		" 83 ✓
Hornet No.10	57	405		" 84 ✓
Hornet No.11	"	397		" 85 ✓
Hornet No.12	"	398		" 86 ✓
Hornet No.13	"	399		" 87 ✓
Hornet No.14	"	400		" 88 ✓
Hornet No.15	"	401	14	" 89 ✓
White Horse No.1	53	283		" 90 ✓
White Horse No.2	"	284		" 91 ✓
White Horse No.3	"	285		" 92 ✓
White Horse No.4	"	286		" 93 ✓
White Horse No.5	"	287		" 94 ✓
White Horse No.6	"	288		" 95 ✓
White Horse No.7	64	429		" 96 ✓
White Horse No.8	"	430		" 97 ✓
White Horse No.9	"	431	9	" 98 ✓
			37	

RECEIVED
B.L.M. AZ STATE OFFICE
OCT 2 1984
07.45 A.M.
PHOENIX, ARIZONA

The unpatented lode claims are all located in Section 23, 24, and 26, Township 5 South, Range 26 East, and Sections 18, 19, and 30, Township 5 South, Range 27 East, G&SRB&M, Arizona.

DOCKET 369 PAGE 206

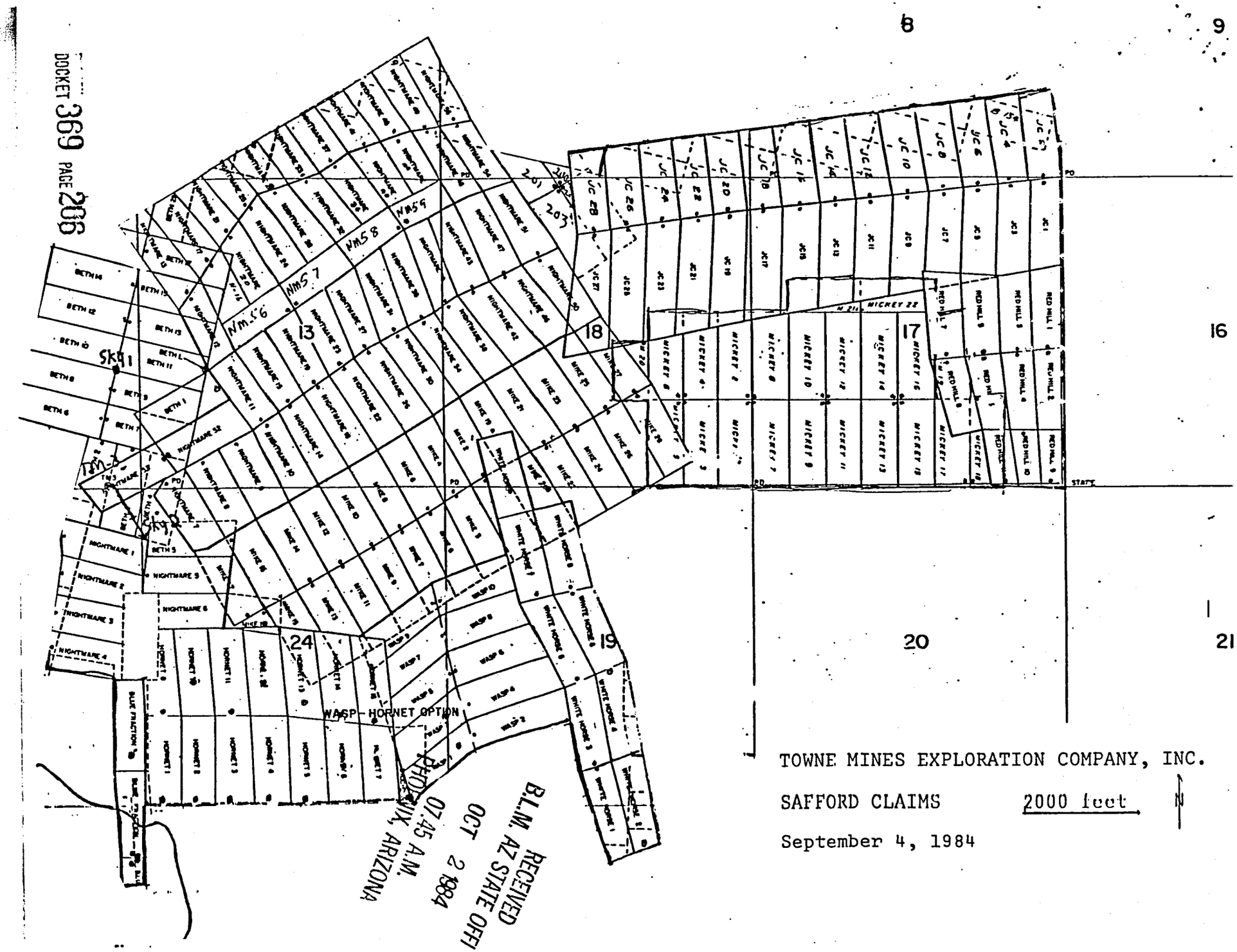

RECEIVED
B.L.M. AZ STATE OFFI
OCT 2 1984
07:45 A.M.
PHOENIX, ARIZONA

TOWNE MINES EXPLORATION COMPANY, INC.

SAFFORD CLAIMS 2000 feet

September 4, 1984

69530
69768
69829
69931
71436
94691
95169
100764

TOWNE MINES EXPLORATION COMPANY, INC.
POST OFFICE BOX 5206
WESTPORT, CT. 06880

DAVID J. HOFFMAN
PRESIDENT

(203) 227-7022

254 HILLSPOINT RD.
WESTPORT, CT. 06880

July 29, 1983

Mr. Robert L. Peterson, Chief
Branch of Records and Data Management
Bureau of Land Management
2400 Valley Bank Center
Phoenix, Arizona 85073

updated bgw

re: mining claims BLM Serial No. A MC 69699-69751, 69768-69795, 69829-69831, 69931-69968, 71436-71439, 94691-94708, 95169-95189, 100764-100769; 69530-69623; 69624-69661; 69662-69698.

Dear Mr. Peterson,

Enclosed please find 1983 assessment work for 340 mutually contiguous mining claims held by Towne Mines Exploration Company Inc. in Graham County, Arizona, as recorded at the Graham County Courthouse in Docket 358, pages 156-169.

The enclosed includes Affadavit of Labor Performed; Exhibits A,B,C,D listing by name, docket, page, and BLM Serial No. a total of 340 mutually contiguous lode mining claims; a 3 page geologic report with 4 pages of diagrams; and a 1"=2000' map of the claims.

Kindly file this Annual Assessment work in your office and confirm to me in writing said filing. Thanking you, I am

Very truly yours,
David J Hoffman
David J. Hoffman

RECEIVED
B.L.M. AZ STATE OFFICE
AUG 1 - 1983
07.45 A.M.
PHOENIX, ARIZONA

RECEIVED
B.L.M. AZ STATE OFFICE
AUG 1 - 1983
07.45 A.M.
PHOENIX, ARIZONA

Affadavit of Labor Performed and Improvements Made

State of Connecticut)
County of Fairfield) ss.

David J. Hoffman, being duly sworn, deposes and says that he is a citizen of the United States and more than 21 years of age and resides in Westport, County of Fairfield, State of Connecticut, and is personally acquainted with the mining claims situated in the Lone Star Mining District, Graham County, Arizona, the names and books and pages of record in the office of the County Recorder of Graham County, Arizona, and the mining claim serial numbers as filed with the BLM in Phoenix, Arizona, all of which are set forth in the attached exhibits--Exhibit A, 171 claims owned by Towne Mines; Exhibit B, 94 claims owned by Hall et al under option to Towne Mines; Exhibit C, 38 claims owned by Grant et al under option to Towne Mines; Exhibit D, 37 claims owned by West et al under option to Towne Mines-- and shown on the attached claim map.

That all of said mining claims are owned by Towne Mines Exploration Company, Inc. the mailing address for which is P.O. Box 5206, Westport, Ct 06881, that between September 1,1982 and July 21, 1983, in excess of $42,000 worth of work was done and performed for the benefit of each of the exhibited claims.Work and improvement consisted of compilation of available geology on the porphyry deposits of the Safford mining district, preparation of maps and sections of all known porphyry deposits combining details from published and unpublished sources, deriving a general geologic setting for porphyry deposits in the district, relating each of 6 known deposits to this geologic scheme, relating Towne drilling results to this scheme, comparing Towne drilling results to geologic details of 5 of these known deposits for which detailed information is available, and establishing further affinities of the buried Towne deposit to Dos Pobres while demonstrably and substantially reducing the likelihood of Towne's deposit proving to be a Lone Star, San Juan or Sanchez, or even Sol type of deposit. This work was conducted by David J. Hoffman, whose special qualifications include an A.B. and A.M. in geology, ITC Certificate in photogeology, more than 20 years in mining exploration, and publication of 3 technical articles on mining exploration in Economic Geology.

Said labor, indicated by the attached geologic report and maps was performed at the expense of Towne Mines Exploration Company,Inc. for the benefit of each and all of said mining claims comprising said contiguous groups as part of a general plan of exploration, and it tends to explore and improve each and all of said mining claims by further establishing the positive potential of the buried deposit to be like Dos Pobres and demonstrating greatly reduced likelihood of something like one of the lesser, economically uninteresting deposits of the district. The amount spent and the value of said labor and improvements is more than $100 for each of the mutually contiguous mining claims and at least said amount was allocated to each of the mining claims. Said expenditure and labor was made in good faith for the purpose of exploring and improving said contiguous groups of mining claims and was intended as Annual Labor and Improvements for each and all of the exhibited unpatented lode mining claims for the assessment year ending at 12:00 o'clock Meridian September 1, 1983.

Towne Mines Exploration Company, Inc.

By David J. Hoffman
David J. Hoffman, President

State of Connecticut)
County of Fairfield) ss.

The foregoing instrument was acknowledged before me this 21st day of July, 1983 by David J. Hoffman.

George H. Marks
Notary Public

My commission expires:

GEORGE H. MARKS
NOTARY PUBLIC
My Commission Expires April 1, 1984

EXHIBIT A

OWNER: Towne Mines Exploration Company

For the assessment year ending September 1, 1983.

Name of Claim	Recorded in Records of Graham Co. Docket	Page	Total	BLM Serial No. A MC
Nugget 1-8	241	9-15, 568	8	69699 thru 69706
Beth 1-17	226	559-575		
Beth 18-44	229	344-370	44	69707 thru 69750
Beth L	227	573	1	69751
Beth 83,85,87, 89,93,121,122, 124,126,128,130, 132,134,136,138.	318	261-290	15	95175 thru 95189
Beth 77,79,81,106 thru 113, 200 thru 203.	320	468-497	15	94694 thru 94708
Beth 88,90,91,92, 204,205.	"	198-209	6	100764 thru 100769
Mike 1-18	226	540-557		
Mike 19-28	230	246-255	28	69768 thru 69795
Skyhook 1-2	212	343-344	2	69829 thru 69830
Daymare	230	256	1	69831
Mickey 1-22	315	21-64	22	69931 thru 69952
Century II 1-16	"	65-96	16	69953 thru 69968
Century II 17-22	318	249-260	6	95169 thru 95174
Century II 23,24, 25	320	462-467	3	94691 thru 94693
Nightmare No.56 thru 59	315	432-439	4	71436 thru 71439
			171	

The unpatented lode claims are all located in Sections 11, 12, 13, 14, 23, and 24, Township 5 South, Range 26 East, and Sections 18, 19, and 30, Township 5 South, Range 27 East, G&SRB&M, Arizona.

RECEIVED
B.L.M. AZ STATE OFFICE
AUG 1 - 1983
07.45 A.M.
PHOENIX, ARIZONA

EXHIBIT B

OWNERS: Hall, et al — option to Towne Mines

For the assessment year ending September 1, 1983.

Name of Claim	Recorded in Records of Graham Co. Docket	Pages	Total	BLM Serial No. A MC
Johnny Creek 1-28	119	394-421	28	69530 thru 69557 ✓
Red Hill 1-11	104	20-30	11	69558 thru 69568 ✓
Nightmare 1-6	75	508-513		
Nightmare 7-51	85	490-534		
Nightmare 52-53	97	119-120		
Nightmare 54-55	107	206-207	55	69569 thru 69623 ✓
			94	

The unpatented lode claims are all located in Sections 12, 13, and 24, Township 5 South, Range 26 East, and Sections 7, 8, 17, and 18, Township 5 South, Range 27 East, G&SRB&M, Arizona.

STATE OF ARIZONA, County of Graham, ss Fee $15.00 No. 3224
I hereby certify that the within instrument was filed and recorded
at request of Towne Mines 7-25-83 9:30 A.M.
in Docket No. 358 Page 156-169 and indexed in Proof of Labor
Witness my hand and official seal the day and year aforesaid.
SHIRLEY ANGLE
COUNTY RECORDER BY Deputy

RECORDER GRAHAM COUNTY, ARIZONA

DOCKET 358 PAGE 158

RECEIVED
B.L.M. AZ STATE OFFICE
AUG 1 - 1983
07.45 A.M.
PHOENIX, ARIZONA

EXHIBIT C

OWNERS: Grant, et al — option to Towne Mines

For the assessment year ending September 1, 1983.

Name of Claim	Recorded in Records of Graham Co. Docket	Pages	Total	BLM Serial No. A MC
Skyview 1-10	95	675-684		
" " " Amd	188	315-324		69624 thru 69633 ✓
Skyview 11	95	685		69634 ✓
Skyview 12	149	245		69635 ✓
Skyview 13-15	"	246-248		
" " " Amd	188	409-411		69636 thru 69638 ✓
Skyview 16	149	429		
" " Amd	188	412		69639 ✓
Skyview 17-21	169	307-311		69640 thru 69644 ✓
Skyview 21 Amd	316	146/147		
Skyview 22-35	174	455-468		
" " "	186	50-63		69645 thru 69658 ✓
Skyview 32 Amd.	316	148/149		
Skyview 36-37	174	565-566		69659 thru 69660 ✓
Skyview 38	179	542		
" " Amd	186	67	38	69661 ✓
			38	

The unpatented lode claims are all located in Sections 14, 22, and 23, Township 5 South, Range 26 East, G&SRB&M, Arizona.

RECEIVED
B.L.M. AZ STATE OFFICE
AUG 1 - 1983
07.45 A.M.
PHOENIX, ARIZONA

EXHIBIT D

OWNERS: West, et al -- option to Towne Mines

For the assessment year ending Sept. 1, 1983. Name of Claim	Recorded in Records of Graham Co. Docket	Page	Total	BLM Serial No. A MC
Diddie	68	297		69662
" Amended	216	495	1	" "
Blue Fraction	54	70		" 63
Blue Fraction 1	"	71		" 64
Blue Fraction 3	64	428	3	" 65
Wasp No.1	55	277		" 66
Wasp No.2	"	278		" 67
Wasp No.3	"	453		" 68
Wasp No.4	"	454		" 69
Wasp No.5	"	455		" 70
Wasp No.6	"	456		" 71
Wasp No.7	58	125		" 72
Wasp No.8	"	126		" 73
Wasp No.9	"	127		" 74
Wasp No.10	"	128	10	" 75
Hornet No.1	54	468		" 76
Hornet No.2	"	469		" 77
Hornet No.3	"	470		" 78
Hornet No.4	"	471		" 79
Hornet No.5	55	119		" 80
Hornet No.6	"	120		" 81
Hornet No.7	"	121		" 82
Hornet No.8	"	122		" 83
Hornet No.10	57	405		" 84
Hornet No.11	"	397		" 85
Hornet No.12	"	398		" 86
Hornet No.13	"	399		" 87
Hornet No.14	"	400		" 88
Hornet No.15	"	401	14	" 89
White Horse No.1	53	283		" 90
White Horse No.2	"	284		" 91
White Horse No.3	"	285		" 92
White Horse No.4	"	286		" 93
White Horse No.5	"	287		" 94
White Horse No.6	"	288		" 95
White Horse No.7	64	429		" 96
White Horse No.8	"	430		" 97
White Horse No.9	"	431	9	" 98
			37	

RECEIVED
B.L.M. AZ STATE OFFICE
AUG 1 - 1983
07.45 A.M.
PHOENIX, ARIZONA

The unpatented lode claims are all located in Section 23, 24, and 26, Township 5 South, Range 26 East, and Sections 18, 19, and 30, Township 5 South, Range 27 East, G&SRB&M, Arizona.

Geologic Re-Evaluation

Towne Mines Exploration Company, Inc.

Safford,Arizona

Previous work had established on Towne holdings north of Safford a buried porphyry copper system, which, due to its location and metallization, held potential for another Dos Pobres type deposit. However, definitive information that might tend to eliminate lesser possibilities, such as an "immature system" like the Sol Prospect, erosional roots like the San Juan and Sanchez systems, or hydrothermally unenriched systems like the Lone Star had not been established. Extensive compilation of available geologic information on Safford porphyry deposits and intensive study of their characteristics and associations reveals consistent and previously undescribed associations that enable a re-examination of Towne data and a re-evaluation indicating more probable Dos Pobres potential and much less probablity of something like the known, lesser deposits of the district.

A general scheme of primary ore emplacements at Safford has been found to consist of an ore zone in the shape of an inverted funnel positioned over a relatively barren quartz monzonite pluton. Most of the primary ore occurs in volcanic hosts with lesser amounts in dikes of quartz monzonite and granodiorite composition. Much, although not all, of the differences in tonnage and grade of primary sulfide between the known porphyry deposits at Safford is related to degree of preservation--the better preserved deposits like Dos Pobres, Red Dyke, and Lone Star holding larger and higher grade primary sulfide tonnage, the smaller, leaner deposits like San Juan and Sanchez, being erosional roots. This concept is shown in Fig. 1.

Compilation of district geology reveals that degree of preservation at Safford appears to be relatable to proximity to Baboon Metavolcanics, a unit capping the host volcanic pile and described in a recent paper by Langton and Williams as having a base that is post-early mineralization and pre-late mineralization. The well preserved systems have been found directly under Baboon Metavolcanics (Red Dyke, Dos Pobres south of the Butte fault) or within 1000' laterally of the unit (Dos Pobres north of the Butte fault,Lone Star). The deeply denuded systems, such as San Juan and Sanchez (and apparently the Sol Prospect), are much further from Baboon Metavolcanics. This relation is shown in Fig. 2, which also shows intercepts of Baboon Metavolcanics on Towne holdings. The presence of Baboon Metavolcanics close beside the Towne target suggests a well preserved system and therefore possibilities for tonnage.

Degree of maturation of a porphyry system at Safford is believed to determine the quality of primary ore emplacement and has at least 2 megascopically distinguishable attributes. First is the degree to which productive porphyry rose upward into the host volcanic pile. The sub economic "immature systems" are believed related

BOOK 358 PAGE 161

to small protuberances of productive porphyry that did not rise very far above a presumed basement stock or batholith. The more evolved systems have productive porphyry cores that rose thousands of feet into the pile. The most evolved systems, like Dos Pobres, were substantially enriched by sulfide veining during de-gassing and what Langton and Williams called the"mega breccia stage" during rejuvenation of east-northeast-west-southwest shearing.

Considering the very great thickness of the volcanic pile at Safford, any porphyry system that rose to the top must have evolved to a fair degree and developed tonnage of perhaps Lone Star quality at least. In this regard, proximity of the Towne deposit to Baboon Metavolcanics suggests a substantial degree of evolution and hence tonnage. As to further evolution to possible Dos Pobres quality primary mineralization, the Towne deposit lies along the same east-northeast-west-southwest shear which must have undergone the same rejuvenation at both deposits. The low and virtually identical geochemistry of the Dos Pobres and Towne halos could be related to late stage inward migration of copper during de-gassing and mega brecciation during rejuvenation of the east-northeast-west-southwest shearing, and copper sulfide veining in Towne's TM-3 drill core is consistent with such an evolutionary development.

Two other lines of evidence tend to reduce the likelihood of negative possibilities for the Towne deposit. First is comparison with the Sol Prospect, which a recent Master's thesis describes as containing mineralization in weakly fractured areas of dike contacts deep in the volcanic pile. The Towne deposit, even in its halo, has 3 to 4 times the fracture density described for Sol and should have stronger fracturing in its geologically expectable more central areas. Mineralization in Towne core is rather uniformly distributed throughout the rock units rather than confined or concentrated at contact areas. The Towne deposit, with its proximity to Baboon Metavolcanics looks to be close to the top rather than to the bottom of the volcanic pile and hence is not likely to be an immature system.

Second is an expectable difference between roof and wall alteration of the same degree.Owing to upward and outward movement of alteration producing fluids, the same degree of alteration in roof as opposed to wall samples might be expected to show differences corresponding to origins from fluids that respectively passed through an ore zone and left the central conduit near or in ore rather than left the central conduit well below the ore zone. This concept is shown in Fig. 3. The control data afforded by Kennecott and Phelps Dodge work in the district is based on exposed systems (except for Sol) where drilling could be initiated in relatively central zones after relatively inexpensive surface geochemistry and geophysics. It is doubtful that either company had to step more than 1 hole (800') laterally beyond the more central zones.By contrast, drilling a buried system is more likely to encounter the halo first and probably much further out from the central zone than 800' into the walls. This discrepancy between equivalent degrees of roof and wall alteration is likely to be further increased

BOCKET 358 PAGE 162

when the deposit is tilted away from the drill site (as at the Towne property) and hence complicate its comparison with control samples from more inward and roof positions on known, exposed systems.

In sum, re-evaluation of Towne drilling data, based on new information and compilation of district geology, finds further indications of Dos Pobres potential and demonstrable differences from the known lesser deposits of the Safford mining district.

David J. Hoffman

David J. Hoffman, President
Towne Mines Exploration Company, Inc.
July 21, 1983

BOOK 358 PAGE 163

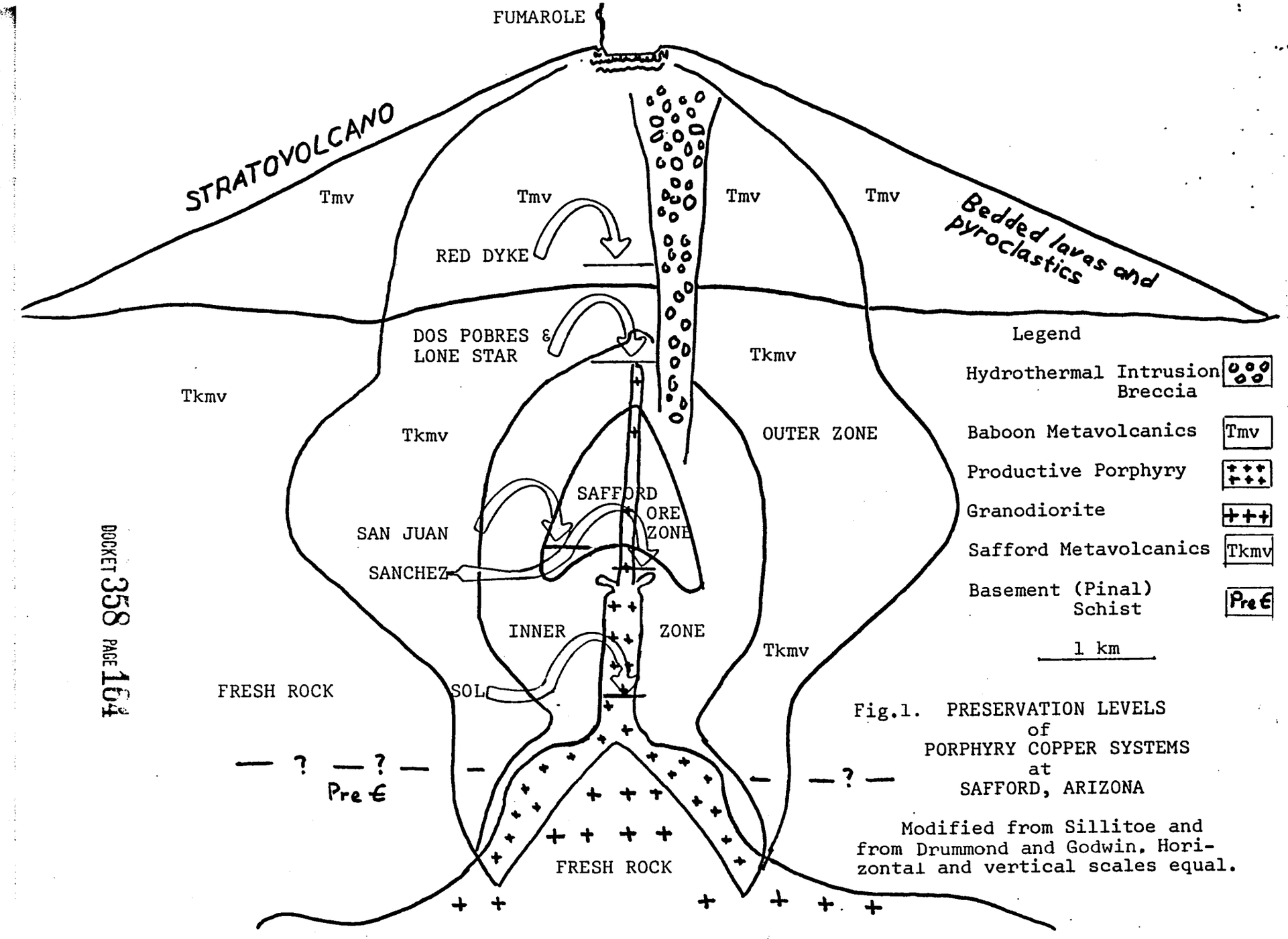

Fig.1. PRESERVATION LEVELS of PORPHYRY COPPER SYSTEMS at SAFFORD, ARIZONA

Modified from Sillitoe and from Drummond and Godwin. Horizontal and vertical scales equal.

DOCKET 358 PAGE 164



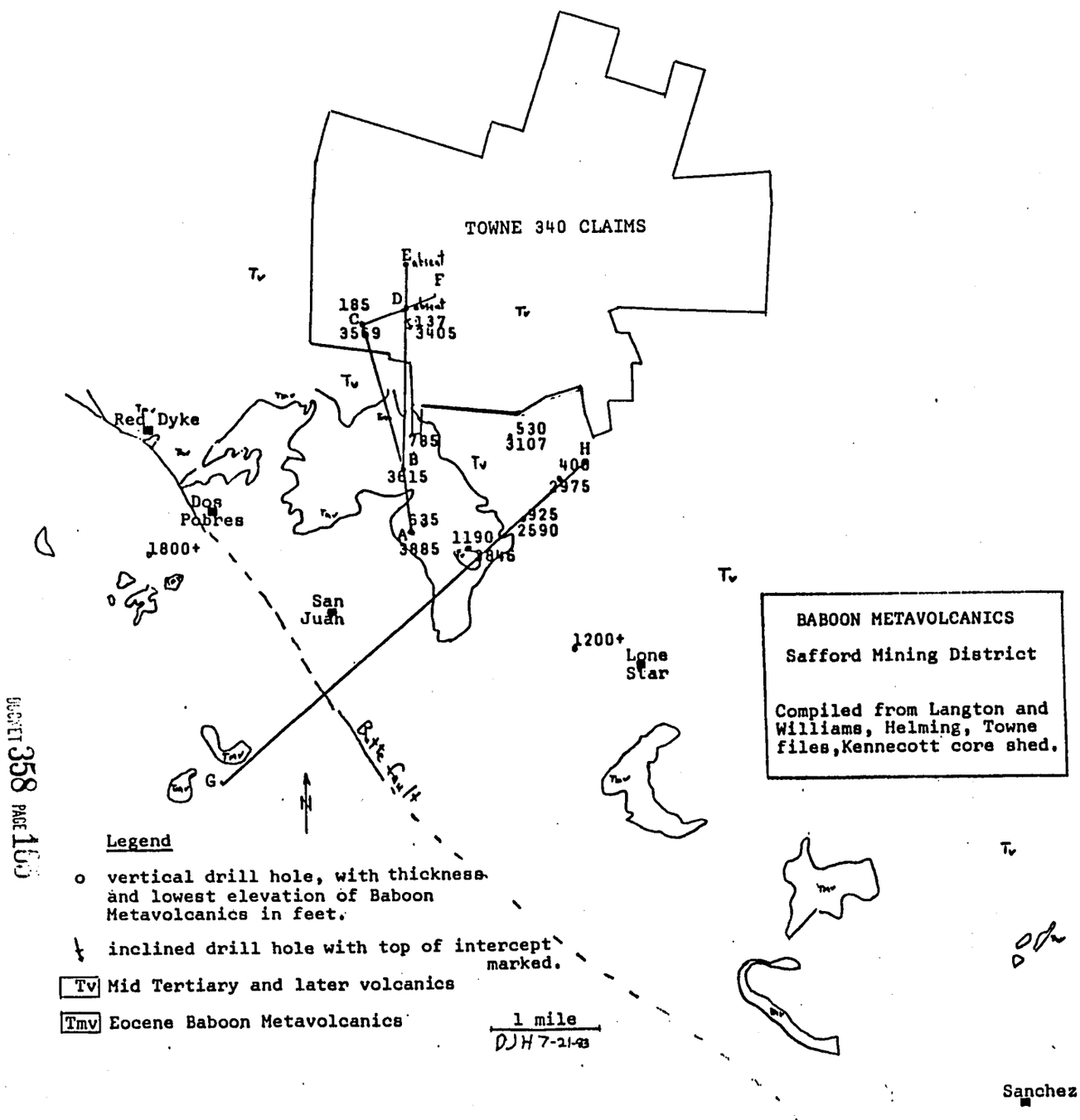

Fig. 2. Towne claims, drill holes, and intercepts of Baboon Metavolcanics on district map showing known porphyry deposits and their known proximity to Baboon Metavolcanics.

DOCKET 358 PAGE 100

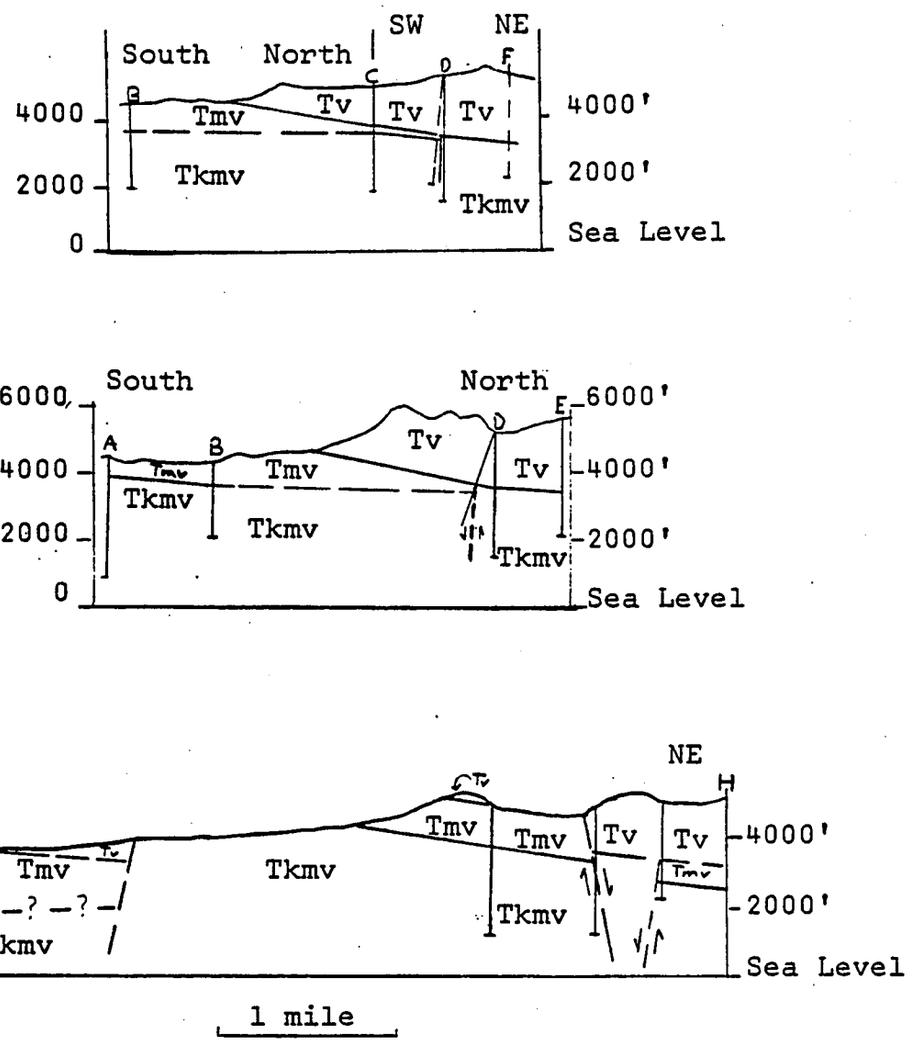

Fig. 2A. GEOLOGIC PROFILES. Horizontal and vertical scales equal.
Top, Section BCDF through 3 drill holes with 2 more projected.
Center, Section ABDE through 5 drill holes.
Bottom, Section GH, essentially Dunn's YY' redrawn with additions.

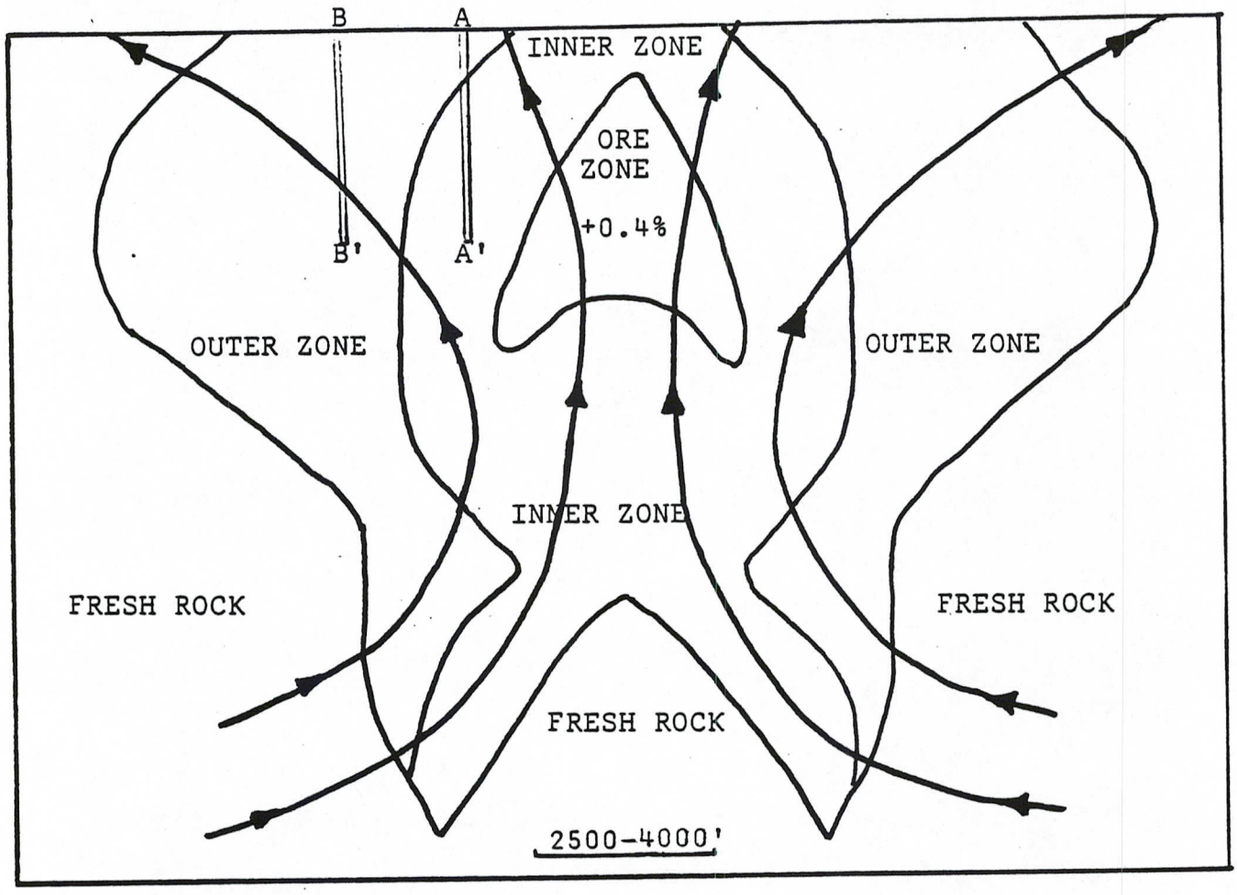

Fig. 3. FLUID CONVECTION
and
RESULTING ALTERATION ZONE

Showing relation of 2 drill holes to fluids which produced the alteration zone. (Modified from Drummond and Godwin).

Although the bottom of the outer hole (BB') cuts a similar position in the concentric zonation to the top of the inner hole (AA') and might be expected to exhibit similar mineralogical assemblages, the convection fluids which produced the alteration at the top of the inner hole also passed through the ore zone, whereas those producing the alteration at the bottom of the outer hole did not. The component of magmatic water involved in producing the alteration at the bottom of the outer hole would have left the central conduit at much greater depth than the component producing the same degree of alteration at the top of the inner hole, possibly producing subltle mineralogical differences corresponding to these differences in departure from the central conduit, respectively from the relatively barren core and ore zone.

69530-69751
69768-795
69829-31
69931-68
94691-94708
95169-95189
(& AA 100749)-100764-769
71436-39

TOWNE MINES EXPLORATION COMPANY, INC.
POST OFFICE BOX 5206
WESTPORT, CT. 06880

DAVID J. HOFFMAN
PRESIDENT

(203) 227-7022

254 HILLSPOINT RD.
WESTPORT, CT. 06880

September 28,1982

Mr. Robert L. Peterson, Chief
Branch of Records and Data Management
Bureau of Land Management
2400 valley Bank Center
Phoenix, Arizona 85073

updated BLM

re: mining claims BLM Serial No. A MC 69699-69751, 69768-69795; 69829-69831, 69931-69968; 71436-71439, 94691-94708, 95169-95189, 100764-100769; 69530-69623; 69624-69661; 69662-69698.

Dear Mr. Peterson,

Enclosed please find photocopy of 1982 assessment work recorded at Graham County Courthouse in Docket 351, pages 203-216, respectively including Affadavit of Labor Performed; Exhibits A,B,C,D listing by name, docket, page, and BLM Serial No, a total of 340 mutually contiguous lode mining claims; geologic report and maps.

Please file this Annual assessment work in your office and confirm to me in writing said filing. Thanking you, I am

Very truly yours,

David J Hoffman

David J. Hoffman

RECEIVED
B.L.M. AZ STATE OFFICE
OCT 1 - 1982
07:45 A.M.
PHOENIX, ARIZONA

9-10-82 1:30 A.M.
STATE OF ARIZONA, County of Graham, ss Fee $14.00 No. 3558
I hereby certify that the within instrument was filed and recorded
at request of Towne Mines Exploration Co.
in Docket No. 351 Page 203-216 and indexed in Mining
Witness my hand and official seal the day and year aforesaid.
SHIRLEY ANGLE
COUNTY RECORDER BY Janie Duncan Deputy

Affadavit of Labor Performed and Improvements Made

State of Connecticut)
County of Fairfield) ss.

David J. Hoffman, being duly sworn, deposes and says that he is a citizen of the United States and more than 21 years of age and resides in Westport, County of Fairfield, State of Connecticut, and is personally acquainted with the mining claims situated in the Lone Star Mining District, Graham County, Arizona, the names and books and pages of record in the office of the County Recorder of Graham County, Arizona, and the mining claim serial numbers as filed with the BLM in Phoenix Arizona, all of which are set forth in the attached exhibits--Exhibit A, 171 claims owned by Towne Mines; Exhibit B, 94 claims owned by Hall et al under option to Towne Mines; Exhibit C, 38 claims owned by Grant et al under option to Towne Mines; Exhibit D, 37 claims, owned by West et al under option to Towne Mines--and shown on the attached claim map.

That all of said mining claims are owned by Towne Mines Exploration Company, Inc. the mailing address for which is Post Office Box 5206, Westport, Ct. 06881,that between September 1, 1981 and August 20, 1982, in excess of $36,000 worth of work was done and performed for the benefit of each of the exhibited claims. Work and improvement consisted of geologic mapping, geochemical studies, petrographic studies, interpretation of laboratory results of Towne drill core, compillation of control data, comparison and correlation of Towne data with control data, by David J. Hoffman, whose special qualifications include an A.B. and A.M. in geology, ITC Certificate in photogeology, more than 20 years in mining exploration, and publication of 3 technical articles on mining exploration in Economic Geology.

Said labor, indicated by the attached geologic report and maps was performed at the expense of Towne Mines Exploration Company, Inc. for the benefit of each and all of said mining claims comprising said contiguous groups as part of a general plan of exploration, and it tends to explorae and improve each and all of said mining claims by confirming and defining a buried porphyry copper deposit thereon. The amount spent and the value of said labor and improvements is more than $100 for each of the mutually contiguous mining claims and at least said amount was allocated to each of the mining claims. Said expenditure and labor was made in good faith for the purpose of exploring and improving said contiguous groups of mining claims and was intended as Annual Labor and Improvements for each and all of the exhibited unpatented lode mining claims for the assessment year ending at 12:00 o'clock Meridian, September 1, 1982.

Towne Mines Exploration Company, Inc.

By David J. Hoffman
David J. Hoffman, President

RECEIVED
B.L.M. AZ STATE OFFICE
OCT 1 - 1982
07:45 A.M.
PHOENIX, ARIZONA

DOCKET 351 PAGE 203

State of Connecticut)
County of Fairfield) ss.

The foregoing instrument was acknowledged before me this 26th. day of August, 1982 by David J. Hoffman.

Theresa L. Renzelli
Notary Public

THERESA L. RENZELLI
NOTARY PUBLIC
My Commission Expires April 1, 1985.

My commission expires:

EXHIBIT A

OWNER: Towne Mines Exploration Company

For the assessment year ending September , 198 .

Name of Claim	Recorded in Records of Graham Co. Docket	Page	Total	BLM Serial No. A MC
Nugget 1-8	241	9-15, 568	8	69699 thru 69706 ✓ Lead 69530
Beth 1-17	226	559-575		
Beth 18-44 50	229	344-370	44	69707 thru 69750 ✓
Beth L	227	573	1	69751 ✓
Beth 83,85,87, 89,93,121,122, 124,126,128,130, 132,134,136,138.	318	261-290	15	95175 thru 95189 ✓ Lead 95169
Beth 77,79,81,106 thru 113, 200 thru 203.	320	468-497	15	94694 thru 94708 ✓ Lead 94691
Beth 88,90,91,92, 204,205.	"	198-209	6	100764 thru 100769 ✓ Lead 100749
Mike 1-18	226	540-557		
Mike 19-28	230	246-255	28	69768 thru 69795 ✓ Lead 69530
Skyhook 1-2	212	343-344	2	69829 thru 69830 ✓
Daymare	230	256	1	69831 ✓
Mickey 1-22	315	21-64	22	69931 thru 69952 ✓ Lead
Century II 1-16	"	65-96	16	69953 thru 69968 ✓
Century II 17-22	318	249-260	6	95169 thru 95174 ✓ Lead
Century II 23,24, 25	320	462-467	3	94691 thru 94693 ✓ Lead
Nightmare No.56 thru 59	315	432-439	4	71436 thru 71439 Lead
			171	

The unpatented lode claims are all located in Sections 11, 12, 13, 14, 23, and 24, Township 5 South, Range 26 East, and Sections 18, 19, and 30, Township 5 South, Range 27 East, G&SRB&M, Arizona.

RECEIVED
B.L.M. AZ STATE OFFICE
OCT 1 - 1982
07:45 A.M.
PHOENIX, ARIZONA

EXHIBIT B

OWNERS: Hall, et al -- option to Towne Mines

For the assessment year ending September ., 198 .

Name of Claim	Recorded in Records of Graham Co. Docket	Pages	Total	BLM Serial No. A MC
Johnny Creek 1-28	119	394-421	28	69530 thru 69557 ✓
Red Hill 1-11	104	20-30	11	69558 thru 69568 ✓
Nightmare 1-6	75	508-513		
Nightmare 7-51	85	490-534		
Nightmare 52-53	97	119-120		
Nightmare 54-55	107	206-207	55	69569 thru 69623 ✓
			94	

The unpatented lode claims are all located in Sections 12, 13, and 24, Township 5 South, Range 26 East, and Sections 7, 8, 17, and 18, Township 5 South, Range 27 East, G&SRB&M, Arizona.

RECEIVED
B.L.M. AZ STATE OFFICE
OCT 1 - 1982
07:45 A.M.
PHOENIX, ARIZONA

EXHIBIT C

OWNERS: Grant, et al — option to Towne Mines

For the assessment year ending September , 198 .

Name of Claim	Recorded in Records of Graham Co. Docket	Pages	Total	BLM Serial No. A MC
Skyview 1-10	95	675-684		legal 69530
" " " Amd	188	315-324		69624 thru 69633 ✓
Skyview 11	95	685		69634 ✓
Skyview 12	149	245		69635 ✓
Skyview 13-15	"	246-248		
" " " Amd	188	409-411		69636 thru 69638 ✓
Skyview 16	149	429		
" " Amd	188	412		69639 ✓
Skyview 17-21	169	307-311		69640 thru 69644 ✓
Skyview 21 Amd	316	146/147		69645 ✓
Skyview 22-35	174	455-468		
" " "	186	50-63		69646 thru 69658 ✓
Skyview 32 Amd.	316	148/149		
Skyview 36-37	174	565-566		69659 thru 69660 ✓
Skyview 38	179	542		
" " Amd	186	67	38	69661 ✓
			38	

The unpatented lode claims are all located in Sections 14, 22, and 23, Township 5 South, Range 26 East, G&SRB&M, Arizona.

RECEIVED
B.L.M. AZ STATE OFFICE
OCT 1 - 1982
07:45 A.M.
PHOENIX, ARIZONA

EXHIBIT D

OWNERS: West, et al -- option to Towne Mines

For the assessment year ending Sept. , 198 . Name of Claim	Recorded in Records of Graham Co. Docket	Page	Total	BLM Serial No. A MC
Diddie	68	297		69662
" Amended	216	495	1	" "
Blue Fraction	54	70		" 63
Blue Fraction 1	"	71		" 64
Blue Fraction 3	64	428	3	" 65
Wasp No.1	55	277		" 66
Wasp No.2	"	278		" 67
Wasp No.3	"	453		" 68
Wasp No.4	"	454		" 69
Wasp No.5	"	455		" 70
Wasp No.6	"	456		" 71
Wasp No.7	58	125		" 72
Wasp No.8	"	126		" 73
Wasp No.9	"	127		" 74
Wasp No.10	"	128	10	" 75
Hornet No.1	54	468		" 76
Hornet No.2	"	469		" 77
Hornet No.3	"	470		" 78
Hornet No.4	"	471		" 79
Hornet No.5	55	119		" 80
Hornet No.6	"	120		" 81
Hornet No.7	"	121		" 82
Hornet No.8	"	122		" 83
Hornet No.10	57	405		" 84
Hornet No.11	"	397		" 85
Hornet No.12	"	398		" 86
Hornet No.13	"	399		" 87
Hornet No.14	"	400		" 88
Hornet No.15	"	401	14	" 89
White Horse No.1	53	283		" 90
White Horse No.2	"	284		" 91
White Horse No.3	"	285		" 92
White Horse No.4	"	286		" 93
White Horse No.5	"	287		" 94
White Horse No.6	"	288		" 95
White Horse No.7	64	429		" 96
White Horse No.8	"	430		" 97
White Horse No.9	"	431	9	" 98
			37	

lead 69530

RECEIVED
B.L.M. AZ STATE OFFICE
OCT 1 - 1982
07:45 A.M.
PHOENIX, ARIZONA

The unpatented lode claims are all located in Section 23, 24, and 26, Township 5 South, Range 26 East, and Sections 18, 19, and 30, Township 5 South, Range 27 East, G&SRB&M, Arizona.

RECEIVED
B.L.M. AZ STATE OFFICE
OCT 1 - 1982
07:45 A.M.
PHOENIX, ARIZONA

Geologic Report

Towne Mines Exploration Company, Inc.

Safford,Arizona

Surface mapping, aerial photo interpretation, and core drilling have enabled Towne Mines Exploration Company Inc. to trace major emplacement control structures from exposed ore hosts in front of the Gila mountain front to covered ground behind the mountain front. The relative results of geochemical anomalies and associated rock silicate alteration encountered beneath the post mineral volcanic cap by Towne drilling have established a buried porphyry copper system near the center of Towne holdings.

From published data on the metallization configuration, dimensions, and mineralogical associations of the Dos Pobres and Lone Star deposits just southwest and south respectively of Towne holdings, it has been possible to create a 3 dimensional model and to place Towne drilling results onto this model of approximately known dimensions and composition. Relative ratios of diagnostic silicates-- most importantly but not exclusively secondary biotite and chlorite-- in different Towne drill holes complement the geochemical results, which in the best Towne drill hole are virtually identical to halo sampling of the Dos Pobres, and show a halo type silicate assemblage as well.

Towne's relative drilling results--geochemistry, total sulfide content, chlorite to secondary biotite ratio, degree of intensity or penetration of alteration minerals, maximum grain size of secondary biotite--improve away from Dos Pobres and therefore indicate another system centered on Towne ground, showing Dos Pobre type mineralization.

An exploration target without promise of becoming competitive in the foreseeable future with lower cost producers would be of little more than academic interest at the present time in view of the severe depression now affecting the metals industry. In the Safford district anything less than Dos Pobres quality would probably have no commercial potential in the foreseeable future. With this in mind, there has been a very careful review of Towne data in conjunction with district geology and recently acquired data on the Dos Pobres deposit for any line of evidence that could justify elimination of the Towne property-- such as indications of excessive depth, insufficient metallization, insufficient size, excessively costly mining conditions. To date the evidence justifies further work.

David J. Hoffman

David J. Hoffman, President
Towne Mines Exploration Co. Inc.
August 16,1982

DOCKET 351 PAGE 208

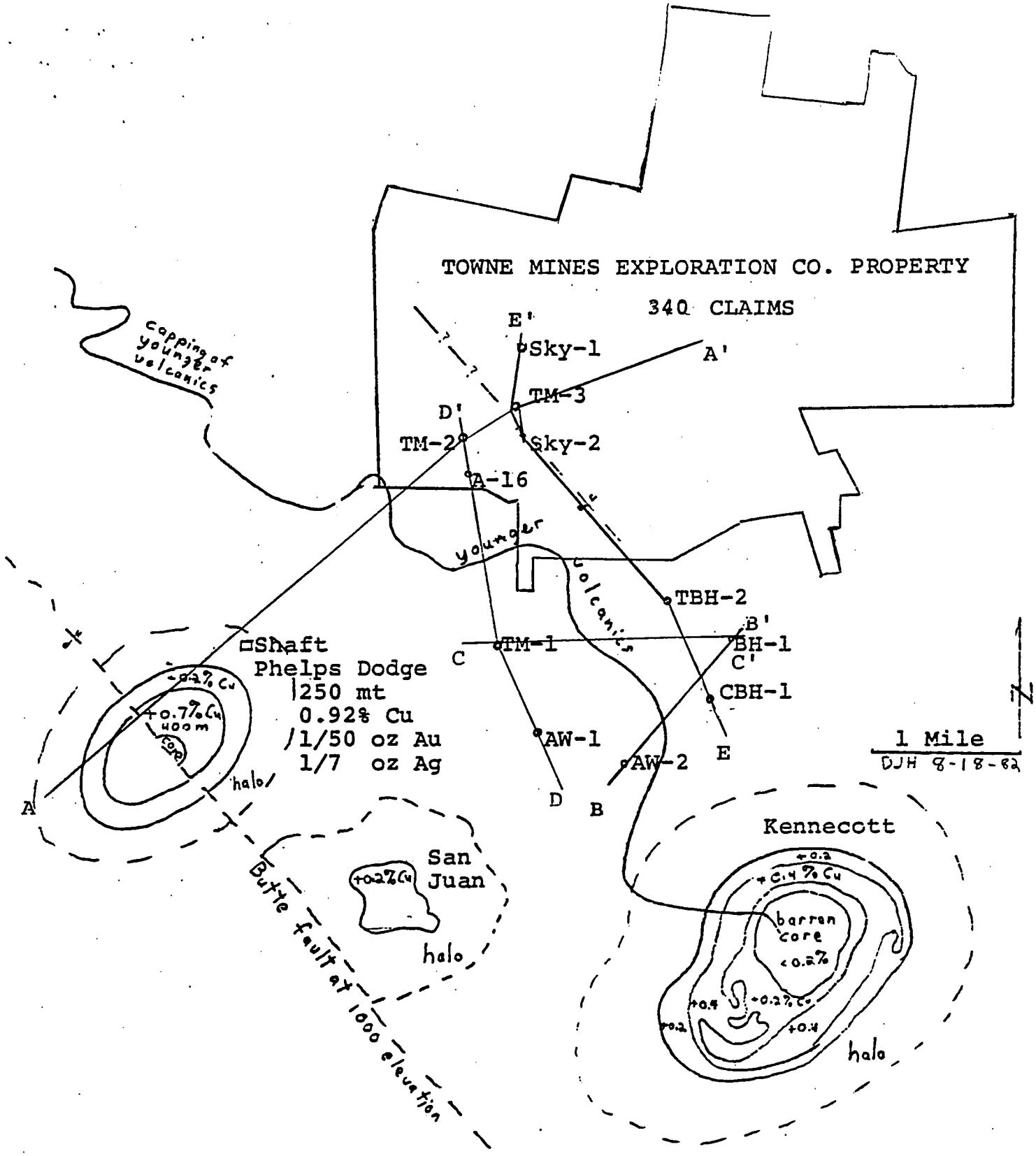

GEOLOGIC SECTIONS

LONE STAR MINING DISTRICT

GRAHAM COUNTY

SAFFORD, ARIZONA

DOCKET 351 PAGE 209

RECEIVED
B.L.M. AZ STATE OFFICE
OCT 1 - 1982
07:45 A.M.
PHOENIX, ARIZONA

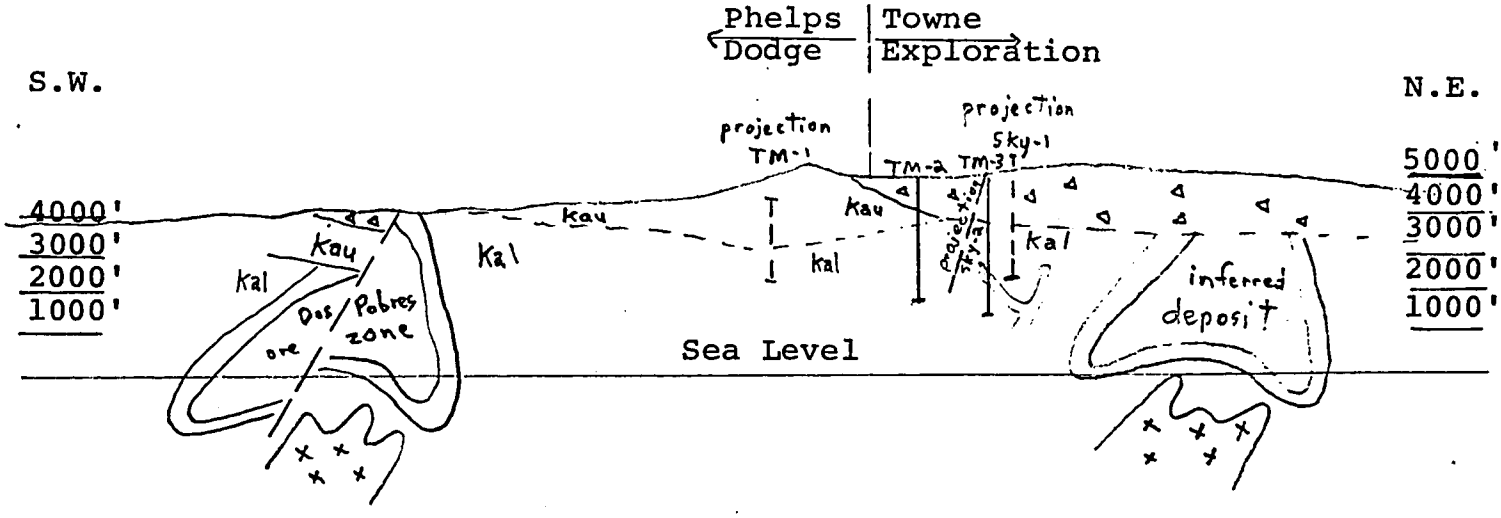

Post Ore Volcanics	△△△
Pre Ore Agglomerate	Kau
Pluton (inferred)	+ + +
Andesite (ore host)	Kal

5000 feet

DJH 6-17-82

PHELPS DODGE AND TOWNE MINES PROPERTIES

SAFFORD, ARIZONA

SectionAA'

Looking northwest at profile through drill holes TM-2 and TM-3, with TM-1, Sky-1, Sky-2 projected. Horizontal and vertical scales equal.

RECEIVED
B.L.M. AZ STATE OFFICE
OCT 1 - 1982
07:45 A.M.
PHOENIX, ARIZONA

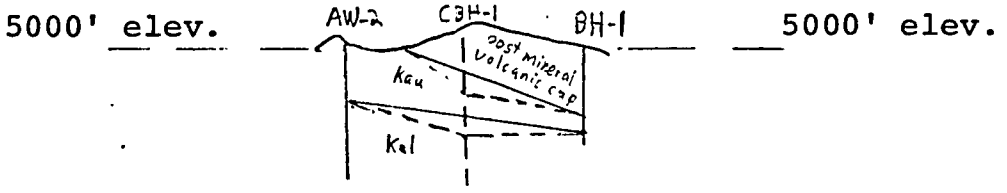

1 mile

DJH 6-30-82

TOWNE MINES EXPLORATION COMPANY, INC.

SAFFORD, ARIZONA

Section BB'

Looking northwest at geologic profile through drill holes AW-2, BH-1 with CBH-1 projected backward onto that plane.

Note: Contrary to the district northeasterly tilt, the top of the Kal in CBH-1 is at a lower elevation than in BH-1 further northeast. This could be due either to faulting or to an originally uneven terrane upon which Kau was deposited.

RECEIVED
B.L.M. AZ STATE OFFICE
OCT 1 - 1982
07:45 A.M.
PHOENIX, ARIZONA

5000' elev.

5000' elev.

1 Mile

DJH 7-6-82

TOWNE MINES EXPLORATION COMPANY, INC.

SAFFORD, ARIZONA

Section CC'
Geologic section through drill holes TM-1 and BH-1, looking north. Vertical and horizontal scales equal.

RECEIVED
B.L.M. AZ STATE OFFICE
OCT 1 - 1982
07:45 A.M.
PHOENIX, ARIZONA

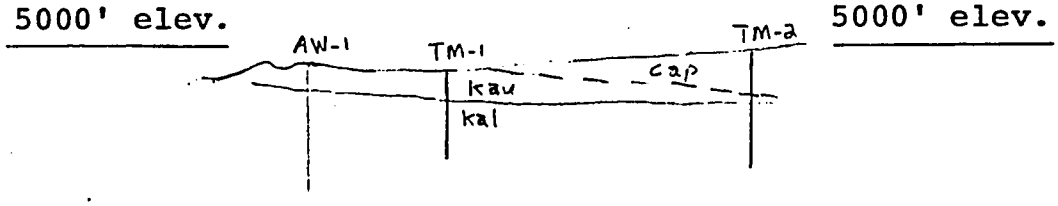

1 mile

DJH 6-29-82

TOWNE MINES EXPLORATION COMPANY, INC.

SAFFORD, ARIZONA

Section DD'
Geologic profile through drill holes AW-1, TM-1, TM-2, looking west. Horizontal and vertical scales equal.

RECEIVED
B.L.M. AZ STATE OFFICE
OCT 1 - 1982
07:45 A.M.
PHOENIX, ARIZONA

S. N.

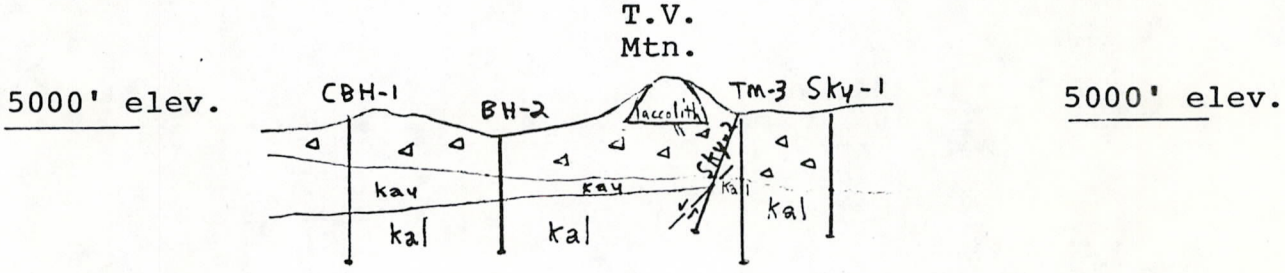

Post Ore Volcanic Cap

Pre Ore Agglomerate kau

Andesite (ore host) kal

5000 feet

DJH 6-19-82

RECEIVED
B.L.M. AZ STATE OFFICE
OCT 1 - 1982
07:45 A.M.
PHOENIX, ARIZONA

TOWNE MINES EXPLORATION COMPANY, INC.

SAFFORD, ARIZONA

Section EE'
Geologic profile looking west through Towne drill holes CBH-1, BH-2, Sky-2, TM-3, Sky-1. Horizontal and vertical scales equal.

Leads: 1855-1878

STATE OF ARIZONA, County of Graham ss Fee $ 00 No. 195
I hereby certify that the within instrument was filed and recorded
at request of ASARCO 1-8-81 1:00 P.M.
in Docket No. 334 Page 707-708 and indexed in Proof of Labor
Witness my hand and official seal the day and year aforesaid.
COUNTY RECORDER By [signature] Deputy

69530
69931
71436
94691
95169

ARIZONA STATE OFFICE
BU. LAND MANAGEMENT

JAN 16 1981

7:45 A.M.
PHOENIX, ARIZONA

AFFIDAVIT OF LABOR PERFORMED AND IMPROVEMENTS MADE

STATE OF ARIZONA)
) ss
County of Pima)

R. B. CRIST, being first duly sworn, deposes and says that he is a citizen of the United States and more than twenty-one (21) years of age and resides in Tucson, County of Pima, State of Arizona, and is personally acquainted with the mining claims situated in the Lone Star Mining District, Graham County, Arizona, the names and books and pages of record in the office of the County Recorder of Graham County, Arizona, and the mining claim serial numbers as filed with the BLM in Phoenix, Arizona, all of which are set forth on the attached exhibit.

THAT ALL of said mining claims are owned by Towne Mines Exploration Company, Inc., the mailing address for which is Post Office Box 5206, Westport, Connecticut 06880, that between September 1, 1980 and through November 30, 1980, in excess of $46,000.00 worth of work and improvements were done and performed for the benefit of each of the exhibited claims. Work and improvements consisted of road and drill site rehabilitation performed by the Bryant Construction Company, 843 Spray Street, Superior, Arizona 85273, and diamond drilling performed by the Longyear Drilling Company, P. O. Box 1368, Minneapolis, Mn 55440.

SAID LABOR was performed and improvements made at the expense of ASARCO Incorporated for the benefit of each and all of said mining claims comprising said contiguous groups as part of a general plan of exploration, improvements and development, and they tend to explore, improve, and develop each and all of said mining claims. The amount expended for and the value of said labor and improvements is more than One Hundred Dollars ($100.00) for each of the mining claims and at least said amount was allocated to each of the mining claims. Said expenditure was made in good faith for the purpose of exploring, improving, and developing said contiguous groups of mining claims, and was intended as annual labor and improvements for each and all of the exhibited unpatented lode mining claims for the assessment year ending at 12:00 o'clock Meridian, September 1, 1981.

ASARCO Incorporated

By R. B. Crist

STATE OF ARIZONA)
) ss
County of Pima)

The foregoing instrument was acknowledged before me this 7th day of January, 1981, by R. B. Crist.

Mildred C Cain
Notary Public

My Commission Expires:

My Commission Expires Nov. 20, 1984

DOCKET 334 PAGE 707

EXHIBIT A

ARIZONA STATE OFFICE
BU. LAND MANAGEMENT
JAN 16 1981
7:45 A.M.
PHOENIX, ARIZONA

OWNER: Towne Mines Exploration Company

For the assessment year ending September 1, 1981

Name of Claim	Recorded in Records of Graham Co. Docket	Page	Total	BLM Serial No. A MC
Nugget 1-8	241	9-15, 568	8	69699 thru 69706
Beth 1-17	226	559-575		
Beth 18-44	229	344-370	44	69707 thru 69750
Beth L	227	573	1	69751
Beth 83,85,87, 89,93,121,122, 124,126,128,130, 132,134,136,138.	318	261-290	15	95175 thru 95189
Beth 77,79,81,106 thru 113, 200 thru 203.	320	468-497	15	94694 thru 94708
Beth 47 thru 55	324	168-185	9	100749 thru 100757
Beth 70 thru 75	"	186-197	6	100758 thru 100763
Beth 88,90,91,92, 204,205.	"	198-209	6	100764 thru 100769
Doug 1-8	230	257-264		
Doug 10-17	"	266-273	16	69752 thru 69767
Mike 1-18	226	540-557		
Mike 19-28	230	246-255	28	69768 thru 69795
Bug 1-30	212	313-342		
Bug 31-33	214	385-387	33	69796 thru 69828
Skyhook 1-2	212	343-344	2	69829 thru 69830
Daymare	230	256	1	69831
Bug 35	264	475		
Bug 36	"	475-A		
Bug 37-58	"	476-497	24	1855 thru 1878
Mickey 1-22	315	21-64	22	69931 thru 69952
Century II 1-16	"	65-96	16	69953 thru 69968
Century II 17-22	318	249-260	6	95169 thru 95174
Century II 23,24, 25	320	462-467	3	94691 thru 94693
Nightmare No.56 thru 59	315	432-439	4	71436 thru 71439
			259	

The unpatented lode claims are all located in Sections 11, 12, 13, 14, 22, 23, and 24, Township 5 South, Range 26 East, and Sections 18, 19, 29, and 30, Township 5 South, Range 27 East, G&SRB&M, Arizona.

DOCKET 334 PAGE 708

69530

ARIZONA STATE OFFICE
BU. LAND MANAGEMENT

JAN 16 1981

7:45 A.M.
PHOENIX, ARIZONA

ASARCO

Exploration Department
Southwestern United States Division
R. B. Crist
Property Manager

January 15, 1981

BUREAU OF LAND MANAGEMENT
U.S. Department of the Interior
2400 Valley Bank Center
Phoenix, Arizona 85073

Mining Claim Annual Recordation
Skyview Project
Graham County, Arizona
Assessment Year Ending 9/1/81

Gentlemen:

In accordance with the Federal Land Policy and Management Act (43 CFR, Part 3833.2), please find enclosed an exact reproduction of the affidavit of assessment work, with mining claim serial numbers, recorded as follows by ownership in the official records of the Graham County Recorder's office on January 8, 1981.

	BLM AZ MC	Docket	Pages	Ownership	Claims
*	69662-69698	334	703-704	West - Towne	37
*	69624-69661	"	701-702	Grant - Towne	38
	69530-69623	"	705-706	Hall - Towne	94
	1855-1878				
	69699-69831				
	69931-69952				
	69953-69968	"	707-708	Towne	259
					428

updated 7/23/81 CD

3/11/81
* Called Mr. Crist. He will send corrected 480 to show 1980-81 assessment year. PS

Very sincerely,

R. B. Crist
R. B. Crist.

and attached

RBC:jlh
encls copies affs.
c.c. HEKelshaw
DHoffman
JLoghry

ack 6/4/81 CD

ASARCO Incorporated P. O. Box 5747 Tucson, Az 85703
1150 North 7th Avenue (602) 792-3010

STATE OF ARIZONA, County of Graham, ss Fee $ 3.00 No. 194
I hereby certify that the within instrument was filed and recorded
at request of ASARCO 1-8-81 1:00 P.M.
In Docket No. 334 Page 705-706 and indexed in Proof of Labor
Witness my hand and official seal the day and year aforesaid.
COUNTY RECORDER By Phyllis Owens Deputy

ARIZONA STATE OFFICE
BU. LAND MANAGEMENT
JAN 16 1981
7:45 A.M.
PHOENIX, ARIZONA

AFFIDAVIT OF LABOR PERFORMED AND IMPROVEMENTS MADE

STATE OF ARIZONA)
) ss
County of Pima)

R. B. CRIST, being first duly sworn, deposes and says that he is a citizen of the United States and more than twenty-one (21) years of age, and resides in Tucson, County of Pima, State of Arizona, and is personally acquainted with the mining claims situated in the Lone Star Mining District, Graham County, Arizona, the names and books and pages of record in the office of the County Recorder of Graham County, Arizona, all of which are set forth on the attached exhibit.

THAT ALL of said mining claims are owned by Archie and Wanda Hall, H.D. and Sally Owens, Harry and Janyce Meredith, Dwain and Sharon Gale, Haynes Moore, Jr., Marvin and Irene Owens, and Dolly Mullen, and all of which are optioned or leased by Towne Mines Exploration Company, Inc., the mailing address for which is P. O. Box 5206, Westport, Connecticut 06880; that between September 1, 1980 and through November 30, 1980, in excess of $16,500.00 worth of work and improvements were done and performed for the benefit of each of the exhibited claims. Work and improvements consisted of road and drill site rehabilitation performed by the Bryant Construction Company, 843 Spray Street, Superior, Arizona 85273, and diamond drilling performed by the Longyear Drilling Company, P. O. Box 1368, Minneapolis, Mn 55440.

SAID LABOR was performed and improvements made at the expense of ASARCO Incorporated for the benefit of each and all of said mining claims comprising said contiguous groups as part of a general plan of exploration, improvements, and development, and they tend to explore, improve, and develop each and all of said mining claims. The amount expended for and the value of said labor and improvements is more than One Hundred Dollars ($100.00) for each of the mining claims and at least said amount was allocated to each of the mining claims. Said expenditure was made in good faith for the purpose of exploring, improving, and developing said contiguous groups of mining claims, and was intended an annual labor and improvements for each and all of the exhibited unpatented lode mining claims for the assessment year ending at 12:00 o'clock Meridian, September 1, 1981.

ASARCO Incorporated

By R. B. Crist

STATE OF ARIZONA)
) ss
County of Pima)

The foregoing instrument was acknowledged before me this 7th day of January, 1981, by R. B. Crist.

Mildred C. Cain
Notary Public

My Comission Expires
My Commission Expires Nov. 28, 1982

DOCKET 334 PAGE 705

EXHIBIT B

OWNERS: Hall, et al -- option to Towne Mines

ARIZONA STATE OFFICE
BU. LAND MANAGEMENT

For the assessment year ending September 1, 1981

JAN 16 1981

7:45 A.M.
PHOENIX, ARIZONA

Name of Claim	Recorded in Records of Graham Co. Docket	Pages	Total	BLM Serial No. A MC
Johnny Creek 1-28	119	394-421	28	69530 thru 69557
Red Hill 1-11	104	20-30	11	69558 thru 69568
Nightmare 1-6	75	508-513		
Nightmare 7-51	85	490-534		
Nightmare 52-53	97	119-120		
Nightmare 54-55	107	206-207	55	69569 thru 69623
			94	

The unpatented lode claims are all located in Sections 12, 13, and 24, Township 5 South, Range 26 East, and Sections 7, 8, 17, and 18, Township 5 South, Range 27 East, G&SRB&M, Arizona.

ST[illegible]F ARIZONA, County of Graham, ss Fee $ 3.00 92
I hereby certify that the within instrument was filed and recorded
at request of ASARCO 1-8-81 1:00 P.M.
in Docket No. 334 Page 701-702 and indexed in Proof of Labor
Witness my hand and official seal the day and year aforesaid.
COUNTY RECORDER By [illegible] Deputy

ARIZONA STATE OFFICE
BU. LAND MANAGEMENT
JAN 16 1981
7:45 A.M.
PHOENIX, ARIZONA

AFFIDAVIT OF LABOR PERFORMED
AND IMPROVEMENTS MADE

STATE OF ARIZONA)
) ss
County of Pima)

R. B. CRIST, being first duly sworn, deposes and says that he is a citizen of the United States and more than twenty-one (21) years of age, and resides in Tucson, County of Pima, State of Arizona, and is personally acquainted with the mining claims situated in the Lone Star Mining District, Graham County, Arizona, the names and books and pages of record in the office of the County Recorder of Graham County, Arizona, all of which are set forth on the attached exhibit.

THAT ALL of said mining claims are owned by H. Lyle and Ione Grant, Ethel Sherman, Gary and Peggy Ferguson, and all of which are optioned or leased by Towne Mines Exploration Company, Inc., and ASARCO Incorporated, the mailing address for which is P. O. Box 5747, Tucson, Arizona 85703; that between September 1, 1980 and through March 30, 1980, in excess of $6,500.00 worth of work and improvements were done and performed for the benefit of each of the aforementioned claims. Work and improvements consisted of road and drill site rehabilitation performed by the Bryant Construction Company, 843 Spray Street, Superior, Arizona 85273, and diamond drilling performed by the Longyear Drilling Company, P. O. Box 1368, Minneapolis, Mn 55440.

SAID LABOR was performed and improvements made at the expense of ASARCO Incorporated for the benefit of each and all of said mining claims comprising said contiguous group as part of a general plan of exploration, improvements and development, and they tend to explore, improve, and develop each and all of said mining claims. The amount expended for and the value of said labor and improvements is more than One Hundred Dollars ($100.00) for each of the mining claims and at least said amount was allocated to each of the mining claims. Said expenditure was made in good faith for the purpose of exploring, improving, and developing said contiguous group of mining claims, and was intended as annual labor and improvements for each and all of the exhibited unpatented lode mining claims for the assessment year ending at 12:00 o'clock Meridian, September 1, 1981.

ASARCO Incorporated

By R. B. Crist

STATE OF ARIZONA)
) ss
County of Pima)

The foregoing instrument was acknowledged before me this 7th day of January, 1981, by R. B. Crist.

Mildred C. Cain
Notary Public

My Commission Expires
My Commission Expires Nov. 28, 1982

DOCKET 334 PAGE 701

ARIZONA STATE OFFICE
BU. LAND MANAGEMENT

JAN 16 1981

7:45 A.M.
PHOENIX, ARIZONA

EXHIBIT C

OWNERS: Grant, et al -- option to Towne Mines

For the assessment year ending September 1, 1981.

Name of Claim	Recorded in Records of Graham Co. Docket	Pages	Total	BLM Serial No. A MC
Skyview 1-10	95	675-684		
" " " Amd	188	315-324		69624 thru 69633
Skyview 11	95	685		69634
Skyview 12	149	245		69635
Skyview 13-15	"	246-248		
" " " Amd	188	409-411		69636 thru 69638
Skyview 16	149	429		
" " Amd	188	412		69639
Skyview 17-21	169	307-311		69640 thru 69644
Skyview 21 Amd	316	146/147		
Skyview 22-35	174	455-468		
" " "	186	50-63		69646 thru 69658
Skyview 32 Amd	316	148/149		
Skyview 36-37	174	565-566		69659 thru 69660
Skyview 38	179	542		
" " Amd	186	67	38	69661
			38	

The unpatented lode claims are all located in Sections 14, 22, and 23, Township 5 South, Range 26 East, G&SRB&M, Arizona.

[redacted] OF ARIZONA, County of Graham, ss Fee $ 3.00 193
[redacted] by certify that the within instrument was filed and recorded
at request of ASARCO 1-8-81 1:00 P.M.
In Docket No. 334 Page 703-704 and indexed in Proof of Labor
Witness my hand and official seal the day and year aforesaid.
[redacted]
COUNTY RECORDER By Elsie Olsen Deputy

ARIZONA STATE OFFICE
[redacted] ND MANAGEMENT
JAN 16 1981
7:45 A.M.
PHOENIX, ARIZONA

AFFIDAVIT OF LABOR PERFORMED
AND IMPROVEMENTS MADE

STATE OF ARIZONA)
) ss
County of Pima)

R. B. CRIST, being first duly sworn, deposes and says that he is a citizen of the United States and more than twenty-one (21) years of age, and resides in Tucson, County of Pima, State of Arizona, and is personally acquainted with the mining claims situated in the Lone Star Mining District, Graham County, Arizona, the names and books and pages of record in the office of the County Recorder of Graham County, Arizona, and the mining claim serial numbers as filed with the BIM in Phoenix, Arizona, and as set forth on the attached exhibit.

THAT ALL of said mining claims are owned by Leslie and Drucie West, K. W. Hammes and Vana J. Hammes, Lorna Mae West, Eloise Householder, Howard R. West, Dale Clonts, John D. West, Max and Florence Wignall, and O. L. and Roberta Hall, and all of which are under option and lease to Towne Mines Exploration Company, Inc., and ASARCO Incorporated; that between September 1, 1979 and through March 30, 1980, in excess of $7,500.00 worth of work and improvements were done and performed for the benefit of each of the listed claims. Work and improvements consisted of road and drill site preparation performed by the Bryant Construction Company, 843 Spray Street, Superior, Arizona 85273, and diamond drilling performed by Joy Manufacturing Company, P. O. Box 360135M, Pittsburgh, Pa 15250.

SAID LABOR was performed and improvements made at the expense of ASARCO Incorporated for the benefit of each and all of said mining claims comprising said contiguous groups as part of a general plan of exploration, improvements, and development, and they tend to explore, improve, and develop each and all of said mining claims. The amount expended for and the value of said labor and improvements is more than One Hundred Dollars ($100.00) for each of the mining claims and at least said amount was allocated to each of the mining claims. Said expenditure was made in good faith for the purpose of exploring, improving, and developing said contiguous groups of mining claims. Said expenditure was made in good faith for the purpose of exploring, improving, and developing said contiguous groups of mining claims, and was intended as annual labor and improvements for each and all of the described unpatented lode mining claims for the assessment year ending at 12:00 o'clock Meridian, September 1, 1981.

ASARCO Incorporated

By R. B. Crist

STATE OF ARIZONA)
) ss
County of Pima)

The foregoing instrument was acknowledged before me this 7th day of January, 1981, by R. B. Crist.

My Commission Expires:
My Commission Expires Nov. 28, 1984

Mildred C. Cain
Notary Public

DOCKET 334 PAGE 703

EXHIBIT D

OWNERS: West, et al -- option to Towne Mines

ARIZONA STATE OFFICE
BU. LAND MANAGEMENT

JAN 16 1981

7:45 A.M.
PHOENIX, ARIZONA

For the assessment year ending Sept.1, 1981.

Name of Claim	Recorded in Records of Graham Co. Docket	Page	Total	BLM Serial No. A MC
Diddie	68	297		69662
" Amended	216	495	1	" "
Blue Fraction	54	70		" 63
Blue Fraction 1	"	71		" 64
Blue Fraction 3	64	428	3	" 65
Wasp No.1	55	277		" 66
Wasp No.2	"	278		" 67
Wasp No.3	"	453		" 68
Wasp No.4	"	454		" 69
Wasp No.5	"	455		" 70
Wasp No.6	"	456		" 71
Wasp No.7	58	125		" 72
Wasp No.8	"	126		" 73
Wasp No.9	"	127		" 74
Wasp No.10	"	128	10	" 75
Hornet No.1	54	468		" 76
Hornet No.2	"	469		" 77
Hornet No.3	"	470		" 78
Hornet No.4	"	471		" 79
Hornet No.5	55	119		" 80
Hornet No.6	"	120		" 81
Hornet No.7	"	121		" 82
Hornet No.8	"	122		" 83
Hornet No.10	57	405		" 84
Hornet No.11	"	397		" 85
Hornet No.12	"	398		" 86
Hornet No.13	"	399		" 87
Hornet No.14	"	400		" 88
Hornet No.15	"	401	14	" 89
White Horse No.1	53	283		" 90
White Horse No.2	"	284		" 91
White Horse No.3	"	285		" 92
White Horse No.4	"	286		" 93
White Horse No.5	"	287		" 94
White Horse No.6	"	288		" 95
White Horse No.7	64	429		" 96
White Horse No.8	"	430		" 97
White Horse No.9	"	431	9	" 98
			37	

The unpatented lode claims are all located in Section 23, 24, and 26, Township 5 South, Range 26 East, and Sections 18, 19, and 30, Township 5 South, Range 27 East, G&SRB&M, Arizona.

DOCKET 334 PAGE 704

✓69624-69644
✓69646-69698

81

ASARCO

Exploration Department
Southwestern United States Division
R. B. Crist
Property Manager

ARIZONA STATE OFFICE
BU. LAND MANAGEMENT
MAR 20 1981
7:45 A.M.
PHOENIX, ARIZONA

March 19, 1981

BUREAU OF LAND MANAGEMENT
2400 Valley Bank Center
Phoenix, Arizona 85073

Attention: Polly

Skyview Project
A MC 69624-69661
A MC 69662-69698

Dear Polly:

Enclosed please find two amended Affidavits of Labor recorded March 16, 1981 which amend affidavits recorded January 8, 1981.

Very sincerely,

R. B. Crist

R. B. Crist.

RBC:jlh
encls affidavits

ARIZONA STATE OFFICE
BU. LAND MANAGEMENT

MAR 20 1981

7:45 A.M.
PHOENIX, ARIZONA

AMENDED
AFFIDAVIT OF LABOR PERFORMED
AND IMPROVEMENTS MADE

STATE OF ARIZONA)
) ss
County of Pima)

R. B. CRIST, being first duly sworn, deposes and says that he is a citizen of the United States and more than twenty-one (21) years of age, and resides in Tucson, County of Pima, State of Arizona, and is personally acquainted with the mining claims situated in the Lone Star Mining District, Graham County, Arizona, the names and books and pages of record in the office of the County Recorder of Graham County, Arizona, all of which are set forth on the attached exhibit.

THAT ALL of said mining claims are owned by H. Lyle and Ione Grant, Ethel Sherman, Gary and Peggy Ferguson, and all of which are optioned or leased by Towne Mines Exploration Company, Inc., and ASARCO Incorporated, the mailing address for which is P. O. Box 5747, Tucson, Arizona 85703; that between September 1, 1980 and through November 30, 1980, in excess of $6,500.00 worth of work and improvements were done and performed for the benefit of each of the aforementioned claims. Work and improvements consisted of road and drill site rehabilitation performed by the Bryant Construction Company, 843 Spray Street, Superior, Arizona 85273, and diamond drilling performed by the Longyear Drilling Company, P. O. Box 1368, Minneapolis, Mn 55440.

SAID LABOR was performed and improvements made at the expense of ASARCO Incorporated for the benefit of each and all of said mining claims comprising said contiguous group as part of a general plan of exploration, improvements and development, and they tend to explore, improve, and develop each and all of said mining claims. The amount expended for and the value of said labor and improvements is more than One Hundred Dollars ($100.00) for each of the mining claims and at least said amount was allocated to each of the mining claims. Said expenditure was made in good faith for the purpose of exploring, improving, and developing said contiguous group of mining claims, and was intended as annual labor and improvements for each and all of the exhibited unpatented lode mining claims for the assessment year ending at 12:00 o'clock Meridian, September 1, 1981.

This Affidavit has been amended to correct a typographical error.

ASARCO Incorporated

By R. B. Crist
R. B. Crist

STATE OF ARIZONA)
) ss
County of Pima)

The foregoing instrument was acknowledged before me this 13th day of March, 1981, by R. B. Crist.

My Commission Expires:

My Commission Expires Nov. 28, 1984

Mildred C. Cain
Notary Public

ARIZONA STATE OFFICE
BU. LAND MANAGEMENT

MAR 20 1981

7:45 A.M.
PHOENIX, ARIZONA

EXHIBIT C

OWNERS: Grant, et al -- option to Towne Mines

For the assessment year ending September 1, 1981.

Name of Claim	Recorded in Records of Graham Co. Docket	Pages	Total	BLM Serial No. A MC
Skyview 1-10	95	675-684		
" " " Amd	188	315-324		69624 thru 69633
Skyview 11	95	685		69634
Skyview 12	149	245		69635
Skyview 13-15	"	246-248		
" " " Amd	188	409-411		69636 thru 69638
Skyview 16	149	429		
" " Amd	188	412		69639
Skyview 17-21	169	307-311		69640 thru 69644
Skyview 21 Amd	316	146/147		
Skyview 22-35	174	455-468		
" " "	186	50-63		69646 thru 69658
Skyview 32 Amd	316	148/149		
Skyview 36-37	174	565-566		69659 thru 69660
Skyview 38	179	542		
" " Amd	186	67	38	69661
			38	

The unpatented lode claims are all located in Sections 14, 22, and 23, Township 5 South, Range 26 East, G&SRB&M, Arizona.

STATE OF ARIZONA, County of Graham, ss Fee $ 3.00 No. 1284.
I hereby certify that the within instrument was filed and recorded
at request of Asarco 3-17-81 12:45 P.M.
in Docket No. 336 Page 672-3 and indexed in Mining
Witness my hand and official seal the day and year aforesaid.
SHIRLEY ANGLE
COUNTY RECORDED BY Shirley Angle Deputy

ARIZONA STATE OFFICE
BU. LAND MANAGEMENT

MAR 20 1981

7:45 A.M.
PHOENIX, ARIZONA

AMENDED
AFFIDAVIT OF LABOR PERFORMED
AND IMPROVEMENTS MADE

STATE OF ARIZONA)
) ss
County of Pima)

R. B. CRIST, being first duly sworn, deposes and says that he is a citizen of the United States and more than twenty-one (21) years of age, and resides in Tucson, County of Pima, State of Arizona, and is personally acquainted with the mining claims situated in the Lone Star Mining District, Graham County, Arizona, the names and books and pages of record in the office of the County Recorder of Graham County, Arizona, and the mining claim serial numbers as filed with the BLM in Phoenix, Arizona, and as set forth on the attached exhibit.

THAT ALL of said mining claims are owned by Leslie and Drucie West, K. W. Hammes and Vana J. Hammes, Lorna Mae West, Eloise Householder, Howard R. West, Dale Clonts, John D. West, Max and Florence Wignall, and O. L. and Roberta Hall, and all of which are under option and lease to Towne Mines Exploration Company, Inc., and ASARCO Incorporated; that between September 1, 1980 and through November 30, 1980, in excess of $7,500.00 worth of work and improvements were done and performed for the benefit of each of the listed claims. Work and improvements consisted of road and drill site preparation performed by the Bryant Construction Company, 843 Spray Street, Superior, Arizona 85273, and diamond drilling performed by Joy Manufacturing Company, P. O. Box 360135M, Pittsburgh, Pa 15250.

SAID LABOR was performed and improvements made at the expense of ASARCO Incorporated for the benefit of each and all of said mining claims comprising said contiguous groups as part of a general plan of exploration, improvements, and development, and they tend to explore, improve, and develop each and all of said mining claims. The amount expended for and the value of said labor and improvements is more than One Hundred Dollars ($100.00) for each of the mining claims and at least said amount was allocated to each of the mining claims. Said expenditure was made in good faith for the purpose of exploring, improving, and developing said contiguous groups of mining claims. Said expenditure was made in good faith for the purpose of exploring, improving, and developing said contiguous groups of mining claims, and was intended as annual labor and improvements for each and all of the described unpatented lode mining claims for the assessment year ending at 12:00 o'clock Meridian, September 1, 1981.

This Affidavit has been amended to correct a typographical error.

STATE OF ARIZONA)
) ss
County of Pima)

ASARCO Incorporated
By R. B. Crist
R. B. Crist

The foregoing instrument was acknowledged before me this 13th day of March, 1981, by R. B. Crist.

My Commission Expires:
My Commission Expires Nov. 28, 1984

Mildred C. Cain
Notary Public

ARIZONA STATE OFFICE
BU. LAND MANAGEMENT

MAR 20 1981

7:45 A.M.
PHOENIX, ARIZONA

EXHIBIT D

OWNERS: West, et al -- option to Towne Mines

For the assessment year ending Sept.1, 1981.

Name of Claim	Recorded in Records of Graham Co. Docket	Page	Total	BLM Serial No. A MC
Diddie	68	297		69662
" Amended	216	495	1	" "
Blue Fraction	54	70		" 63
Blue Fraction 1	"	71		" 64
Blue Fraction 3	64	428	3	" 65
Wasp No.1	55	277		" 66
Wasp No.2	"	278		" 67
Wasp No.3	"	453		" 68
Wasp No.4	"	454		" 69
Wasp No.5	"	455		" 70
Wasp No.6	"	456		" 71
Wasp No.7	58	125		" 72
Wasp No.8	"	126		" 73
Wasp No.9	"	127		" 74
Wasp No.10	"	128	10	" 75
Hornet No.1	54	468		" 76
Hornet No.2	"	469		" 77
Hornet No.3	"	470		" 78
Hornet No.4	"	471		" 79
Hornet No.5	55	119		" 80
Hornet No.6	"	120		" 81
Hornet No.7	"	121		" 82
Hornet No.8	"	122		" 83
Hornet No.10	57	405		" 84
Hornet No.11	"	397		" 85
Hornet No.12	"	398		" 86
Hornet No.13	"	399		" 87
Hornet No.14	"	400		" 88
Hornet No.15	"	401	14	" 89
White Horse No.1	53	283		" 90
White Horse No.2	"	284		" 91
White Horse No.3	"	285		" 92
White Horse No.4	"	286		" 93
White Horse No.5	"	287		" 94
White Horse No.6	"	288		" 95
White Horse No.7	64	429		" 96
White Horse No.8	"	430		" 97
White Horse No.9	"	431	9	" 98
			37	

The unpatented lode claims are all located in Section 23, 24, and 26, Township 5 South, Range 26 East, and Sections 18, 19, and 30, Township 5 South, Range 27 East, G&SRB&M, Arizona.

DOCKET 336 PAGE 675

STATE OF ARIZONA
County of Graham } ss.

I hereby certify that the within instrument was filed and recorded March 16, 1981 12:45 P.M.

at the request of Asarco

In DOCKET No. 336 Page 675-6 and indexed in Mining

Fee No. 1285

Fee 3.00

When recorded, mail to:

Witness my hand and official seal.

SHIRLEY ANGLE, County Recorder

By ..... Deputy Recorder

ARIZONA STATE OFFICE
BU. LAND MANAGEM

DEC 1 1980

7:45 A.M.
PHOENIX, ARIZONA

STATE OF ARIZONA, County of Graham, ss Fee $ 3.00 No. 2033
I hereby certify that the within instrument was filed and recorded
at request of ASARCO, Inc. 5-9-80 12:45 P.M.
in Docket No. 326 Page 66-67 and indexed in Proof Of Labor.
Witness my hand and official seal the day and year aforesaid.
COUNTY RECORDER By Ethel Sherman Deputy

AFFIDAVIT OF LABOR PERFORMED
AND IMPROVEMENTS MADE

STATE OF ARIZONA)
) ss
County of Pima)

R. B. Crist, being first duly sworn, deposes and says that he is a citizen of the United States and more than twenty-one (21) years of age, and resides in Tucson, County of Pima, State of Arizona, and is personally acquainted with the mining claims situated in the Lone Star Mining District, Graham County, Arizona, the names and books and pages of record in the office of the County Recorder of Graham County, Arizona, and as set forth as follows:

Name of Claim	Recorded in Records of Graham Co. Docket	Pages	Total	BLM Serial No. A MC
Skyview 1-10	95	675-684		
" " " Amd	188	315-324		69624 thru 69633
Skyview 11	95	685		69634
Skyview 12	149	245		69635
Skyview 13-15	"	246-248		
" " " Amd	188	409-411		69636 thru 69638
Skyview 16	149	429		
" " Amd	188	412		69639
Skyview 17-21	169	307-311		69640 thru 69644
Skyview 22-35	174	455-468		
" " " Amd	186	50-63		69646 thru 69658
Skyview 36-37	174	565-566		69659 thru 69660
Skyview 38	179	542		
" " Amd	186	67	38	69661
			38	

The unpatented lode claims are all located in Sections 14, 22, and 23, Township 5 South, Range 26 East, G&SRB&M, Arizona.

That all of said mining claims are owned by H.Lyle, Ione Grant, Ethel Sherman, Gary and Peggy Ferguson, and all of which are optioned or leased by Towne Mines Exploration Company, Inc., and ASARCO Incorporated, the mailing address for which is P.O.Box 5747, Tucson, Arizona 85703; that between September 1, 1979 and through March 30, 1980, in excess of $7,500.00 worth of work and improvements were done and performed for the benefit of each of the aforementioned claims. Work and improvements consisted of road and drill site preparation performed by the Bryant Construction Company,

DOCKET 326 PAGE 66

843 Spray Street, Superior, Arizona 85273, and diamond drilling performed by the Joy Manufacturing Company, P. O. Box 360135M, Pittsburgh, Pa 15250.

Said labor was performed and improvements made at the expense of ASARCO Incorporated for the benefit of each and all of said mining claims comprising said contiguous group as part of a general plan of exploration, improvements and development, and they tend to explore, improve, and develop each and all of said mining claims. The amount expended for and the value of said labor and improvements is more than One Hundred Dollars ($100.00) for each of the mining claims and at least said amount was allocated to each of the mining claims. Said expenditure was made in good faith for the purpose of exploring, improving, and developing said contiguous group of mining claims, and was intended as annual labor and improvements for each and all of the afore-described unpatented lode mining claims for the assessment year ending at 12:00 o'clock Meridian, September 1, 1980.

ASARCO Incorporated

by R. B. Crist

STATE OF ARIZONA)
) ss
County of Pima)

The foregoing instrument was acknowledged before me this 7th day of May, 1980 by R. B. Crist.

Maggie A. Hinton
Notary Public

My Commission Expires:

November 12, 1981

STATE OF ARIZONA, Graham Co. Fee $3.00 No 2035
I hereby certify that the within instrument was filed and recorded
at request of ASARCO, Inc. 5-9-80 12:45 P.M.
in Docket No 326 Page 70-71 and indexed in Proof of Labor.
Witness my hand and official seal the day and year aforesaid.
COUNTY RECORDER By [signature] Deputy

RECEIVED
B.L.M. AZ STATE OFFICE
JUL 10 1980
7:45 A.M.
PHOENIX, ARIZONA

updated

AFFIDAVIT OF LABOR PERFORMED AND IMPROVEMENTS MADE

STATE OF ARIZONA)
) ss
County of Pima)

R. B. Crist, being first duly sworn, deposes and says that he is a citizen of the United States and more than twenty-one (21) years of age and resides in Tucson, County of Pima, State of Arizona, and is personally acquainted with the mining claims situated in the Lone Star Mining District, Graham County, Arizona, the names and books and pages of record in the office of the County Recorder of Graham County, Arizona, and set forth as follows:

Name of Claim	Recorded in Records of Graham Co. Docket	Page	Total	BLM Serial No. A MC
Nugget 1-8	241	9-15, 568	8	69699 thru 69706
Beth 1-17	226	559-575		
Beth 18-44	229	344-370	44	69707 thru 69750
Beth L	227	573	1	69751
Beth 83,85,87, 89,93,121,122, 124,126,128,130, 132,134,136,138	318	261-290	15	(serial numbers not assigned)
Beth 77,79,81,106 thru 113, 200 thru 203	320	468-497	15	~~(serial numbers not assigned)~~ 94694 thru 94708
Beth 47 thru 55	324	168-185	9	" "
Beth 70 thru 75	"	186-197	6	" "
Beth 88,90,91,92 204, 205	"	198-209	6	" "
Doug 1-8	230	257-264		
Doug 10-17	"	266-273	16	69752 thru 69767
Mike 1-18	226	540-557		
Mike 19-28	230	246-255	28	69768 thru 69795
Bug 1-30	212	313-342		
Bug 31-33	214	385-387	33	69796 thru 69828
Skyhook 1-2	212	343-344	2	69829 thru 69830
Daymare	230	256	1	69831
Bug 35	264	475		
Bug 36	"	475-A		
Bug 37-58	"	476-497	24	1855 thru 1878

Name of Claim	Recorded in Records of Graham Co. Docket	Page	Total	BLM Serial No. A MC
Mickey 1-22	315	21-64	22	69931 thru 69952
Century II 1-16	"	65-96	16	69953 thru 69968
Century II 17-22	318	249-260	6	(serial numbers not assigned)
Century II 23, 24, 25	320	462-467	3	94691 thru 94693
Nightmare No.56 thru 59	315	432-439	4	71436 thru 71439
			259	

The unpatented lode claims are all located in Sections 11, 12, 13, 14, 22, 23, and 24, Township 5 South, Range 26 East, and Sections 18, 19, 29, and 30, Township 5 South, Range 27 East, G&SRB&M, Arizona.

That all of said mining claims are owned by Towne Mines Exploration Company, Inc., and all of which are under option to ASARCO Incorporated, the mailing address for which is P.O.Box 5747, Tucson, Arizona 85703; that between September 1, 1979 and through March 30, 1980, in excess of $53,000.00 worth of work and improvements were done and performed for the benefit of each of the aforementioned claims. Work and improvements consisted of road and drill site preparation performed by the Bryant Construction Company, 843 Spray Street, Superior, Arizona 85273, and diamond drilling performed by the Joy Manufacturing Company, P. O. Box 360155M, Pittsburgh, Pa 15250.

Said labor was performed and improvements made at the expense of ASARCO Incorporated for the benefit of each and all of said mining claims comprising said contiguous groups as part of a general plan of exploration, improvements and development, and they tend to explore, improve, and develop each and all of said mining claims. The amount expended for and the value of said labor and improvements is more than One Hundred Dollars ($100.00) for each of the mining claims and at least said amount was allocated to each of the mining claims. Said expenditure was made in good faith for the purpose of exploring, improving, and developing said contiguous groups of mining claims, and was intended as annual labor and improvements for each and all of the above-described unpatented lode mining claims for the assessment year ending at 12:00 o'clock Meridian, September 1, 1980.

ASARCO Incorporated

By R. B. Crist

STATE OF ARIZONA)
) ss
County of Pima)

The foregoing instrument was acknowledged before me this 7th day of May, 1980, by R. B. Crist.

Margie A. Hinton
Notary Public

My Commission Expires:

November 12, 1981

1855
69530
69931
69936
71436

95169

100749

ASARCO

RECEIVED
B.L.M. AZ STATE OFFICE
MAY 30 1980
7:45 A.M.
PHOENIX, ARIZONA

Exploration Department
Southwestern United States Division
R. B. Crist
Property Manager

May 19, 1980

Bureau of Land Management
U.S. Department of the Interior
2400 Valley Bank Center
Phoenix, Arizona 85073

Mining Claim Annual Recordation
Skyview Project
Graham County, Arizona

Gentlemen:

In accordance with the Federal Land Policy and Management Act (43 CFR Part 3833.2), please find enclosed an exact reproduction of four affidavits of assessment work, with mining claim serial numbers, recorded by ownership in the Graham County Recorder's office as follows:

A MC No.	
1855 thru 1878 69699 " 69831 69931 " 69968 71436 " 71439	Docket 326, Pages 70-71
69530 thru 69623	Docket 326, Pages 68-69
69624 thru 69661	Docket 326, Pages 66-67
69662 thru 69698	Docket 326, Pages 63-65

Very sincerely,

R. B. Crist

R. B. Crist.

RBC:jlh
encls copy affidavits
c.c. H.E.Kelshaw

STATE OF ARIZONA, County of Graham ss Fee $ 3.00 No. 2032
I hereby certify that the within instrument was filed and recorded
at request of ASARCO, Inc. 4-9-90 12:45 P.M.
In Docket No. 326 Page 63-65 and indexed in Proof Of Labor
Witness my hand and official seal the day and year aforesaid.
COUNTY RECORDER By: [signature] Deputy

AFFIDAVIT OF LABOR PERFORMED
AND IMPROVEMENTS MADE

STATE OF ARIZONA)
) ss
County of Pima)

R. B. Crist, being first duly sworn, deposes and says that he is a citizen of the United States and more than twenty-one (21) years of age, and resides in Tucson, County of Pima, State of Arizona, and is personally acquainted with the mining claims situated in the Lone Star Mining District, Graham County, Arizona, the names and books and pages of record in the office of the County Recorder of Graham County, Arizona, and as set forth on the attached Exhibit A.

That all of said mining claims are owned by Leslie and Drucie West, K. W. Hammes and Vana J. Hammes, Lorna Mae West, Eloise Householder, Howard R. West, Dale Clonts, John D. West, Max and Florence Wignall, and O.L. and Roberta Hall, and all of which are under option and lease to Towne Mines Exploration Company, Inc., and ASARCO Incorporated; that between September 1, 1979 and through March 30, 1980, in excess of $7,500.00 worth of work and improvements were done and performed for the benefit of each of the listed claims. Work and improvements consisted of road and drill site preparation performed by the Bryant Construction Company, 845 Spray Street, Superior, Arizona 85273, and diamond drilling performed by Joy Manufacturing Company, P.O.Box 360135M, Pittsburgh, Pa 15250.

Said labor was performed and improvements made at the expense of ASARCO Incorporated for the benefit of each and all of said mining claims comprising said contiguous groups as part of a general plan of exploration, improvements, and development, and they tend to explore, improve, and develop each and all of said mining claims. The amount expended for and the value of said labor and improvements is more than One Hundred Dollars ($100.00) for each of the mining claims and at least said amount was allocated to each of the mining claims. Said expenditure was made in good faith for the purpose of exploring, improving, and developing said contiguous groups of mining claims, and was intended as annual labor and improvements for each and all of the described unpatented lode mining claims for the assessment year ending at 12:00 o'clock Meridian, September 1, 1980.

ASARCO Incorporated

By R. B. Crist

STATE OF ARIZONA)
) ss
County of Pima)

The foregoing instrument was acknowledged before me this 7th day of May, 1980, by R. B. Crist.

Marie A. Hinton
Notary Public

My Commission Expires:

November 12, 1981

DOCKET 326 PAGE 63

RECEIVED
B.L.M. AZ STATE OFFICE

MAY 30 1980

7:45 A.M.
PHOENIX, ARIZONA

EXHIBIT A
TO AFFIDAVIT OF PERFORMANCE
OF LABOR FOR YEAR
ENDING SEPTEMBER 1, 1980

The following contiguous group of unpatented mining claims are situated in the Lone Star Mining District, Graham County, Arizona. The Notices of Location of which are of record in the office of the Graham County Recorder, and are as follows:

Name of Claim	Recorded in Records of Graham Co. Docket	Page	BLM Serial No. A MC
Diddie	68	297	69662
" Amended	216	495	" "
Blue Fraction	54	70	" 63
Blue Fraction 1	"	71	" 64
Blue Fraction 3	64	428	" 65
Wasp No.1	55	277	" 66
Wasp No.2	"	278	" 67
Wasp No.3	"	453	" 68
Wasp No.4	"	454	" 69
Wasp No.5	"	455	" 70
Wasp No.6	"	456	" 71
Wasp No.7	58	125	" 72
Wasp No.8	"	126	" 73
Wasp No.9	"	127	" 74
Wasp No.10	"	128	" 75
Hornet No.1	54	468	" 76
Hornet No.2	"	469	" 77
Hornet No.3	"	470	" 78
Hornet No.4	"	471	" 79
Hornet No.5	55	119	" 80
Hornet No.6	"	120	" 81
Hornet No.7	"	121	" 82
Hornet No.8	"	122	" 83
Hornet No.10	57	405	" 84
Hornet No.11	"	397	" 85
Hornet No.12	"	398	" 86
Hornet No.13	"	399	" 87
Hornet No.14	"	400	" 88
Hornet No.15	"	401	" 89
White Horse No.1	53	283	" 90
White Horse No.2	"	284	" 91
White Horse No.3	"	285	" 92
White Horse No.4	"	286	" 93

RECEIVED
B.L.M. AZ STATE OFFICE

MAY 30 1980

7:45 A.M.
PHOENIX, ARIZONA

Name of Claim	Recorded in Records of Graham Co. Docket	Page	BLM Serial No. A MC
White Horse No.5	53	287	69694
White Horse No.6	"	288	" 95
White Horse No.7	64	429	" 96
White Horse No.8	"	430	" 97
White Horse No.9	"	431	" 98

Total number of claims = 37

The unpatented lode claims are all located in Section 23, 24, and 26, Township 5 South, Range 26 East, and Sections 18, 19, and 30, Township 5 South, Range 27 East, G&SRB&M, Arizona.

RECEIVED
B.L.M. AZ STATE OFFICE

MAY 30 1980

7:45 A.M.
PHOENIX, ARIZONA

843 Spray Street, Superior, Arizona 85273, and diamond drilling performed by the Joy Manufacturing Company, P. O. Box 360135M, Pittsburgh, Pa 15250.

Said labor was performed and improvements made at the expense of ASARCO Incorporated for the benefit of each and all of said mining claims comprising said contiguous group as part of a general plan of exploration, improvements and development, and they tend to explore, improve, and develop each and all of said mining claims. The amount expended for and the value of said labor and improvements is more than One Hundred Dollars ($100.00) for each of the mining claims and at least said amount was allocated to each of the mining claims. Said expenditure was made in good faith for the purpose of exploring, improving, and developing said contiguous group of mining claims, and was intended as annual labor and improvements for each and all of the afore-described unpatented lode mining claims for the assessment year ending at 12:00 o'clock Meridian, September 1, 1980.

ASARCO Incorporated

by R. B. Crist

STATE OF ARIZONA)
) ss
County of Pima)

The foregoing instrument was acknowledged before me this 7th day of May, 1980 by R. B. Crist.

Margie A. Hinton
Notary Public

My Commission Expires:

November 12, 1981

RECEIVED
B.L.M. AZ STATE OFFICE

MAY 30 1980

7:45 A.M.
PHOENIX, ARIZONA

STATE OF ARIZONA, County of Graham, ss Fee $ 3.00 No. 2034
I hereby certify that the within instrument was filed and recorded
at request of ASARCO, Inc. 5-9-80 12:45 P.M.
in Docket No. 326 Page 68-69 and indexed in Proof Of Labor.
Witness my hand and official seal, the day and year aforesaid.

COUNTY RECORDER By Ethel Herman Deputy

AFFIDAVIT OF LABOR PERFORMED
AND IMPROVEMENTS MADE

STATE OF ARIZONA)
) ss
County of Pima)

R. B. Crist, being first duly sworn, deposes and says that he is a citizen of the United States and more than twenty-one (21) years of age, and resides in Tucson, County of Pima, State of Arizona, and is personally acquainted with the mining claims situated in the Lone Star Mining District, Graham County, Arizona, the names and books and pages of record in the office of the County Recorder of Graham County, Arizona, and as set forth as follows:

Name of Claim	Recorded in Records of Graham Co. Docket	Pages	Total	BLM Serial No. A MC
Johnny Creek 1-28	119	394-421	28	69530 thru 69557
Red Hill 1-11	104	20-30	11	69558 thru 69568
Nightmare 1-6	75	508-513		
Nightmare 7-51	85	490-534		
Nightmare 52-53	97	119-120		
Nightmare 54-55	107	206-207	55	69569 thru 69623
			94	

The unpatented lode claims are all located in Sections 12, 13, and 24, Township 5 South, Range 26 East, and Sections 7, 8, 17, and 18, Township 5 South, Range 27 East, G&SRB&M, Arizona.

That all of said mining claims are owned by Archie and Wanda Hall, H.D. and Sally Owens, Harry and Janyce Meredith, Dwain and Sharon Gale, Haynes Moore, Jr., Marvin and Irene Owens, and Dolly Mullen, and all of which are optioned or leased by Towne Mines Exploration Company, Inc., and ASARCO Incorporated, the mailing address for which is P.O.Box 5747, Tucson, Arizona 85703; that between September 1, 1979 and through March 30, 1980, in excess of $20,000.00 worth of work and improvements were done and performed for the benefit of each of the afore-mentioned claims. Work and improvements consisted of road and drill site preparation performed by the Bryant Construction Company, 843 Spray Street, Superior, Arizona 85273, and diamond drilling performed by the Joy Manufacturing Company, P.O.Box 360135M, Pittsburgh, Pa 15250.

Said labor was performed and improvements made at the expense of ASARCO Incorporated for the benefit of each and all of said mining claims

RECEIVED
B.L.M. AZ STATE OFFICE
MAY 30 1980
7:45 A.M.
PHOENIX, ARIZONA

comprising said contiguous groups as part of a general plan of exploration, improvements, and development, and they tend to explore, improve, and develop each and all of said mining claims. The amount expended for and the value of said labor and improvements is more than One Hundred Dollars ($100.00) for each of the mining claims and at least said amount was allocated to each of the mining claims. Said expenditure was made in good faith for the purpose of exploring, improving, and developing said contiguous groups of mining claims, and was intended as annual labor and improvements for each and all of the afore-described unpatented lode mining claims for the assessment year ending at 12:00 o'clock Meridian, September 1, 1980.

ASARCO Incorporated

By R. B. Crist

STATE OF ARIZONA)
) ss
County of Pima)

The foregoing instrument was acknowledged before me this 7th day of May, 1980 by R. B. Crist.

Marie A. Hinton
Notary Public

My Commission Expires:

November 12, 1981

RECEIVED
B.L.M. AZ STATE OFFICE

MAY 30 1980

7:45 A.M.
PHOENIX, ARIZONA

STATE OF ARIZONA, County of Graham, ss Fee $ 3.00 No. 2035
I hereby certify that the within instrument was filed and recorded
at request of ASARCO, Inc. 5-9-80 12:45 P.M.
in Docket No. 326 Page 70-71 and indexed in Proof of Labor.
Witness my hand and official seal the day and year aforesaid.
COUNTY RECORDER By [signature] Deputy

RECEIVED
B.L.M. AZ STATE OFFICE
MAY 30 1980
7:45 A.M.
PHOENIX, ARIZONA

AFFIDAVIT OF LABOR PERFORMED AND IMPROVEMENTS MADE

STATE OF ARIZONA)
) ss
County of Pima)

R. B. Crist, being first duly sworn, deposes and says that he is a citizen of the United States and more than twenty-one (21) years of age and resides in Tucson, County of Pima, State of Arizona, and is personally acquainted with the mining claims situated in the Lone Star Mining District, Graham County, Arizona, the names and books and pages of record in the office of the County Recorder of Graham County, Arizona, and set forth as follows:

Name of Claim	Recorded in Records of Graham Co. Docket	Page	Total	BLM Serial No. A MC
Nugget 1-8	241	9-15, 568	8	69699 thru 69706
Beth 1-17	226	559-575		
Beth 18-44	229	344-370	44	69707 thru 69750
Beth L	227	573	1	69751
Beth 83,85,87, 89,93,121,122, 124,126,128,130, 132,134,136,138	318	261-290	15	(serial numbers not assigned)
Beth 77,79,81,106 thru 113, 200 thru 203	320	468-497	15	(serial numbers not assigned) 94694-94708
Beth 47 thru 55	324	168-185	9	" "
Beth 70 thru 75	"	186-197	6	" "
Beth 88,90,91,92 204, 205	"	198-209	6	" "
Doug 1-8	230	257-264		
Doug 10-17	"	266-273	16	69752 thru 69767
Mike 1-18	226	540-557		
Mike 19-28	230	246-255	28	69768 thru 69795
Bug 1-30	212	313-342		
Bug 31-33	214	385-387	33	69796 thru 69828
Skyhook 1-2	212	343-344	2	69829 thru 69830
Daymare	230	256	1	69831
Bug 35	264	475		
Bug 36	"	475-A		
Bug 37-58	"	476-497	24	1855 thru 1878

Name of Claim	Recorded in Records of Graham Co. Docket	Page	Total	BLM Serial No. A MC
Mickey 1-22	315	21-64	22	69931 thru 69952
Century II 1-16	"	65-96	16	69953 thru 69968
Century II 17-22	318	249-260	6	(serial numbers not assigned)
Century II 23, 24, 25	320	462-467	3	" " 94691-94693
Nightmare No.56 thru 59	315	432-439	4	71436 thru 71439
			259	

The unpatented lode claims are all located in Sections 11, 12, 13, 14, 22, 23, and 24, Township 5 South, Range 26 East, and Sections 18, 19, 29, and 30, Township 5 South, Range 27 East, G&SRB&M, Arizona.

That all of said mining claims are owned by Towne Mines Exploration Company, Inc., and all of which are under option to ASARCO Incorporated, the mailing address for which is P.O.Box 5747, Tucson, Arizona 85703; that between September 1, 1979 and through March 30, 1980, in excess of $53,000.00 worth of work and improvements were done and performed for the benefit of each of the aforementioned claims. Work and improvements consisted of road and drill site preparation performed by the Bryant Construction Company, 843 Spray Street, Superior, Arizona 85273, and diamond drilling performed by the Joy Manufacturing Company, P. O. Box 360155M, Pittsburgh, Pa 15250.

Said labor was performed and improvements made at the expense of ASARCO Incorporated for the benefit of each and all of said mining claims comprising said contiguous groups as part of a general plan of exploration, improvements and development, and they tend to explore, improve, and develop each and all of said mining claims. The amount expended for and the value of said labor and improvements is more than One Hundred Dollars ($100.00) for each of the mining claims and at least said amount was allocated to each of the mining claims. Said expenditure was made in good faith for the purpose of exploring, improving, and developing said contiguous groups of mining claims, and was intended as annual labor and improvements for each and all of the above-described unpatented lode mining claims for the assessment year ending at 12:00 o'clock Meridian, September 1, 1980.

ASARCO Incorporated

By R. B. Crist

STATE OF ARIZONA)
) ss
County of Pima)

The foregoing instrument was acknowledged before me this 7th day of May, 1980, by R. B. Crist.

Margie A. Hinton
Notary Public

My Commission Expires:

November 12, 1981

RECEIVED
B.L.M. AZ STATE OFFICE
MAY 30 1980
7:45 A.M.
PHOENIX, ARIZONA

STATE OF ARIZONA, County of Graham, ss Fee $ 3.00 No. 4633 MC 69699
I hereby certify that the within instrument was filed and recorded
at request of ASARCO, Inc. 9-24-79 11:30 A.M.
in Docket No. 315 Page 15-16 and Indexed in Proof of Labor
Witness my hand and official seal the day and year aforesaid.
SHIRLEY ANGLE
COUNTY RECORDER BY Ethel Herman Deputy

AFFIDAVIT OF LABOR PERFORMED
AND IMPROVEMENTS MADE

STATE OF ARIZONA)
) ss
County fo Pima)

R. B. Crist, being first duly sworn, deposes and says that he is a citizen of the United States and more than twenty-one (21) years of age, and resides in Tucson, County of Pima, State of Arizona, and is personally acquainted with the mining claims situated in the Lone Star Mining District, Graham County, Arizona, the names and books and pages of record in the office of the County Recorder of Graham County, Arizona, and set forth as follows:

RECEIVED
B.L.M. AZ STATE OFFICE
OCT 4 1979
10:00 A.M.
PHOENIX, ARIZONA

Name of Claim	Recorded in Records of Graham Co. Docket	Page	Total
Nugget 1-8	241	9-15, 568	8
Beth 1-17	226	559-575	
Beth 18-44	229	344-370	44
Beth L	227	573	1
Doug 1-8	230	257-264	
Doug 10-17	"	266-273	16
Mike 1-18	226	540-557	
Mike 19-28	230	246-255	28
Bug 1-30	212	313-342	
Bug 31-33	214	385-387	33
Skyhook 1-2	212	343-344	2
Daymare	230	256	1
~~Bug 35~~	264	475	
~~Bug 36~~	"	475-A	
~~Bug 37-58~~	"	476-497	24
			157

Don't ack.
Bug 35 - 58

The unpatented lode claims are all located in Sections 11, 12, 13, 14, 22, 23, and 24, Township 5 South, Range 26 East, and Sections 18, 19, 29, and 30, Township 5 South, Range 27 East, G&SRB&M, Arizona.

That all of said mining claims are owned by Towne Mines Exploration Company, Inc. and all of which are under option to ASARCO Incorporated, the mailing address for which is P. O. Box 5747, Tucson, Arizona 85703;

DOCKET 315 PAGE 15

A MC 69699

that between September 1, 1978 and continuing through September 1, 1979, in excess of $15,700.00 worth of work and improvements were done and performed for the benefit of each of the aforementioned claims. Work and improvements consisted of road and drill site preparation performed by the Larson Construction Company, air hammer drilling using a failing DMX type drill performed by GRL Construction Company, both addresses are 203 5th Street, Safford, Arizona 85646. On the ground supervision, engineering, geology and technical services were performed by J. Yanez, J. Loghry, N. P. Whaley, T. Benavidez, and S. R. Davis, all of Tucson, Arizona.

Said labor was performed and improvements made at the expense of ASARCO Incorporated for the benefit of each and all of said mining claims comprising said contiguous groups as part of a general plan of exploration, improvements and development, and they tend to explore, improve and develop each and all of said mining claims. The amount expended for and the value of said labor and improvements is more than One Hundred Dollars ($100.00) for each of the mining claims and at least said amount was allocated to each of the mining claims. Said expenditure was made in good faith for the purpose of exploring, improving and developing said contiguous groups of mining claims, and was intended as annual labor and improvements for each and all of the above-described unpatented lode mining claims for the assessment year ending at 12:00 o'clock Meridian, September 1, 1979.

RECEIVED
B.L.M. AZ STATE OFFICE
OCT 4 1979
10:00 A.M.
PHOENIX, ARIZONA

ASARCO Incorporated

By R. B. Crist

STATE OF ARIZONA)
) ss
County of Pima)

The foregoing instrument was acknowledged before me this 2nd day of September, 1979, by R. B. Crist.

Notary Public

My Commission Expires:

September 7, 1980

STATE OF [illegible]NA, County of Graham, ss Fee $ 3.00 No. 4632
I hereby certify that the within instrument was filed and recc[illegible] MC 69662
at request of Asarco, Inc. 9-24-79 11:30 A.M.
in Docket No. 315 Page 11-14 and indexed in Proof of Labor
Witness my hand and official seal the day and year aforesaid.
SHIRLEY ANGLE
COUNTY RECORDED BY Ethel Thornton Deputy

RECEIVED
B.L.M. AZ STATE OFFICE
OCT 4 1979
10:00 A.M.
PHOENIX, ARIZONA

AFFIDAVIT OF LABOR PERFORMED
AND IMPROVEMENTS MADE

STATE OF ARIZONA)
) ss
County of Pima)

R. B. Crist, being first duly sworn, deposes and says that he is a citizen of the United States and more than twenty-one (21) years of age, and resides in Tucson, County of Pima, State of Arizona, and is personally acquainted with the mining claims situated in the Lone Star Mining District, Graham County, Arizona, the names and books and pages of record in the office of the County Recorder of Graham County, Arizona, and as set forth on the attached Exhibit A.

That all of said mining claims are owned by Leslie and Drucie West, K. W. Hammes and Vana J. Hammes, Lorna Mae West, Eloise Householder, Howeard R. West, Dale Clonts, John D. West, Max and Florence Wignall, and O. L. and Roberta Hill, and all of which are under option and lease to Towne Mines Exploration Company, Inc., and ASARCO Incorporated, the mailing address for which is P. O. Box 5747, Tucson, Arizona 85703; that between September 1, 1978 and continuing through September 1, 1979, in excess of $3,700.00 worth of work and improvements were done and performed for the benefit of each of the listed claims. Work and improvements consisted of road and drill site preparation performed by the Larsen Construction Company, air hammer drilling using a failing DMX type drill performed by the GRL Construction Company; both addresses are 203 5th Street, Safford, Arizona 85646. On the ground supervision, engineering, geology, and technical services were performed by J. Yanez, J. Loghry, N. P. Whaley, T. Benavidez, and S. R. Davis, all of Tucson, Arizona.

Said labor was performed and improvements made at the expense of ASARCO Incorporated for the benefit of each and all of said mining claims comprising said contiguous groups as part of a general plan of exploration, improvements and development, and they tend to explore, improve and develop each and all of said mining claims. The amount expended for and the value of said labor and improvements is more than One Hundred Dollars ($100.00) for each of the mining claims and at least said amount was allocated to each of the mining claims. Said expenditure was made in good faith for the purpose of exploring, improving and developing said contiguous groups of mining claims, and was intended as annual labor and improvements for each and all of the described unpatented lode mining claims for the assessment year ending at 12:00 o'clock Meridian, September 1, 1979.

ASARCO Incorporated

By R. B. Crist

DOCKET 315 PAGE 11

A IIC 69662

STATE OF ARIZONA)
) ss
County of Pima)

The foregoing instrument was acknowledged before me this 21st day of September, 1979, by R. B. Crist.

Doris M. [illegible]
Notary Public

My Commission Expires:

September 7, 1980

RECEIVED
B.L.M. AZ STATE OFFICE
OCT 4 1979
10:00 A.M.
PHOENIX, ARIZONA

DOCKET 315 PAGE 12

A MC 69662 36

EXHIBIT A
TO AFFIDAVIT OF PERFORMANCE
OF LABOR FOR YEAR
ENDING SEPTEMBER 1, 1979

The following contiguous group of unpatented mining claims are situated in the Lone Star Mining District, Graham County, Arizona. The Notices of Location of which are of record in the office of the Graham County Recorder, and are as follows:

Name of Claim	Recorded in Records of Graham Co. Docket	Page
Diddie	68	297
" Amended	216	495
Blue Fraction	54	70
Blue Fraction 1	"	71
Blue Fraction 3	64	428
Wasp No.1	55	277
Wasp No.2	"	278
Wasp No.3	"	453
Wasp No.4	"	454
Wasp No.5	"	455
Wasp No.6	"	456
Wasp No.7	58	125
Wasp No.8	"	126
Wasp No.9	"	127
Wasp No.10	"	128
Hornet No.1	54	468
Hornet No.2	"	469
Hornet No.3	"	470
Hornet No.4	"	471
Hornet No.5	55	119
Hornet No.6	"	120
Hornet No.7	"	121
Hornet No.8	"	122
Hornet No.10	57	405
Hornet No.11	"	397
Hornet No.12	"	398
Hornet No.13	"	399
Hornet No.14	"	400
Hornet No.15	"	401
White Horse No.1	53	283
White Horse No.2	"	284
White Horse No.3	"	285
White Horse No.4	"	286

RECEIVED
B.L.M. AZ STATE OFFICE
OCT 4 1979
10:00 A.M.
PHOENIX, ARIZONA

DOCKET 815 PAGE 13

Name of Claim	Recorded in Records of Graham Co. Docket	Page
White Horse No.5	53	287
White Horse No.6	"	288
White Horse No.7	64	429
White Horse No.8	"	430
White Horse No.9	"	431

The unpatented lode claims are all located in Section 23, 24, and 26, Township 5 South, Range 26 East, and Sections 18, 19, and 30, Township 5 South, Range 27 East, G&SRB&M, Arizona.

RECEIVED
B.L.M. AZ STATE OFFICE
OCT 4 1979
10:00 A.M.
PHOENIX, ARIZONA

DOCKET 315 PAGE 14

STATE OF [redacted]NA, County of Graham, ss Fee $ 3.00 No. 4[redacted]
I hereby certify that the within instrument was filed and recorded
at request of ASARCO, Inc. 9-24-79 11:30 A.M. 69530
In Docket No. 315 Page 19-20 and indexed in Proof of Labor.
Witness my hand and official seal the day and year aforesaid.
SHIRLEY ANGLE
COUNTY RECORDED BY Ethel Sherman Deputy

94

RECEIVED
B.L.M. AZ STATE OFFICE
OCT 4 1979
10:00 A.M.
PHOENIX, ARIZONA

AFFIDAVIT OF LABOR PERFORMED AND IMPROVEMENTS MADE

STATE OF ARIZONA)
) ss
County of Pima)

R. B. Crist, being first duly sworn, deposes and says that he is a citizen of the United States and more than twenty-one (21) years of age, and resides in Tucson, County of Pima, State of Arizona, and is personally acquainted with the mining claims situated in the Lone Star Mining District, Graham County, Arizona, the names and books and pages of record in the office of the County Recorder of Graham County, Arizona, and as set forth as follows:

Name of Claim	Recorded in Records of Graham Co. Docket	Page	Total
Johnny Creek 1-28	119	394-421	28
Red Hill 1-11	104	20-30	11
Nightmare 1-6	75	508-513	
Nightmare 7-51	85	490-534	
Nightmare 52-53	97	119-120	
Nightmare 54-55	107	206-207	55
			94

The unpatented lode claims are all located in Section 12, 13, and 24, Township 5 South, Range 26 East, and Section 7, 8, 17, and 18, Township 5 South, Range 27 East, G&SRB&M, Arizona.

That all of said mining claims are owned by Archie and Wanda Hall, H. D. and Sally Owens, Harry and Janyce Meredith, Dwain and Sharon Gale, Haynes Moore, Jr., Marvin and Irene Owens, and Dolly Mullen, and all of which are optioned or leased by Towne Mines Exploration Company, Inc., and ASARCO Incorporated, the mailing address for which is P. O. Box 5747, Tucson, Arizona 85703; that between September 1, 1978 and continuing through September 1, 1979, in excess of $9,400.00 worth of work and improvements were done and performed for the benefit of each of the aforementioned claims. Work and improvements consisted of road and drill site preparation performed by the Larson Construction Company, air hammer drilling using a failing DMX type drill performed by GRL Construction Company, both addresses are 203 5th Street, Safford, Arizona 85646. On the ground supervision, engineering, geology and technical services were performed by J. Yanez, J. Loghry, N. P. Whaley, T. Benavidez, and S. R. Davis, all of Tucson, Arizona.

DOCKET 315 PAGE 19

A MC 69530

Said labor was performed and improvements made at the expense of ASARCO Incorporated for the benefit of each and all of said mining claims comprising said contiguous groups as part of a general plan of exploration, improvements and development, and they tend to explore, improve and develop each and all of said mining claims. The amount expended for and the value of said labor and improvements is more than One Hundred Dollars ($100.00) for each of the mining claims and at least said amount was allocated to each of the mining claims. Said expenditure was made in good faith for the purpose of exploring, improving and developing said contiguous groups of mining claims, and was intended as annual labor and improvements for each and all of the above-described unpatented lode mining claims for the assessment year ending at 12:00 o'clock Meridian, September 1, 1979.

RECEIVED
B.L.M. AZ STATE OFFICE
OCT 4 1979
10:00 A.M.
PHOENIX, ARIZONA

ASARCO Incorporated

By R. B. Crist

STATE OF ARIZONA)
) ss
County of Pima)

The foregoing instrument was acknowledged before me this 21st day of September, 1979, by R. B. Crist.

Doris M. Hentz
Notary Public

My Commission Expires:

September 7, 1980

MC 6962438

STATE OF ARIZONA, County of Graham, ss Fee $ 3.00 No. 4634
I hereby certify that the within instrument was filed and recorded
at request of ASARCO, INC. 9-24-79 11:30 A.M.
in Docket No. 315 Page 17-18 and indexed in Proof of Labor
Witness my hand and official seal the day and year aforesaid.
SHIRLEY ANGLE
COUNTY RECORDED BY Ethel Sherman Deputy

RECEIVED
B.L.M. AZ STATE OFFICE
OCT 4 1979
10:00 A.M.
PHOENIX, ARIZONA

AFFIDAVIT OF LABOR PERFORMED
AND IMPROVEMENTS MADE

STATE OF ARIZONA)
) ss
County of Pima)

R. B. Crist, being first duly sworn, deposes and says that he is a citizen of the United States and more than twenty-one (21) years of age, and resides in Tucson, County of Pima, State of Arizona, and is personally acquainted with the mining claims situated in the Lone Star Mining District, Graham County, Arizona, the names and books and pages of record in the office of the County Recorder of Graham County, Arizona, and as set forth as follows:

Name of Claim	Recorded in Records of Graham Co. Docket	Page	Total
Skyview 1-10	95	675-684	
" " " Amd	188	315-324	
Skyview 11	95	685	
Skyview 12	149	245	
Skyview 13-15	"	246-248	
" " " Amd	188	409-411	
Skyview 16	149	429	
" " Amd	188	412	
Skyview 17-21	169	307-311	
Skyview 22-35	174	455-468	
" " " Amd	186	50-63	
Skyview 36-37	174	565-566	
Skyview 38	179	542	
" " Amd	186	67	38
			38

The unpatented lode claims are all located in Section 14, 22, and 23, Township 5 South, Range 26 East, G&SRB&M, Arizona.

That all of said mining claims are owned by H. Lyle, Ione Grant, Ethel Sherman, Gary and Peggy Ferguson, and all of which are optioned or leased by Towne Mines Exploration Company, Inc., and ASARCO Incorporated, the mailing address for which is P. O. Box 5747, Tucson, Arizona 85703; that between September 1, 1978 and continuing through September 1, 1979, in excess of $3,800.00 worth of work and improvements were done and performed for the benefit of each of the aforementioned claims. Work and improvements consisted of road and drill site preparation performed by the

A M 69624

Larson Construction Company, air hammer drilling using a failing DMX type drill performed by GRL Construction Company, both addresses are 203 5th Street, Safford, Arizona 85646. On the ground supervision, engineering, geology and technical services were performed by J. Yanez, J. Loghry, N. P. Whaley, T. Benavidez, and S. R. Davis, all of Tucson, Arizona.

Said labor was performed and improvements made at the expense of ASARCO Incorporated for the benefit of each and all of said mining claims comprising said contiguous group as part of a general plan of exploration, improvements and development, and they tend to explore, improve and develop each and all of said mining claims. The amount expended for and the value of said labor and improvements is more than One Hundred Dollars ($100.00) for each of the mining claims and at least said amount was allocated to each of the mining claims. Said expenditure was made in good faith for the purpose of exploring, improving and developing said contiguous group of mining claims, and was intended as annual labor and improvements for each and all of the above-described unpatented lode mining claims for the assessment year ending at 12:00 o'clock Meridian, September 1, 1979.

RECEIVED
B.L.M. AZ STATE OFFICE
OCT 4 1979
10:00 A.M.
PHOENIX, ARIZONA

ASARCO Incorporated

By R. B. Crist

STATE OF ARIZONA)
) ss
County of Pima)

The foregoing instrument was acknowledged before me this 2nd day of September, 1979, by R. B. Crist.

Doris M. Hunt
Notary Public

My Commission Expires:

September 7, 1980

NOTICE!!

These documents have been scanned!

Do not place un-scanned documents beneath this notice!

Do not remove this notice from this file!

GPO Jacket No. 560-102
Print Order 61549
Rise Business Services, LLC
Job=AZ15 9/16/2019

Box Number= AZ15246

Claim Begin-End: AMC069530-AMC069831

5 **Miscellaneous**

AZ15246-7 AMC065092-AMC069530

NO DOCUMENTS FOUND

NO DOCUMENTS FOUND
NO DOCUMENTS FOUND

NOTICE!!

These documents have been scanned!

Do not place un-scanned documents beneath this notice!

Do not remove this notice from this file!

GPO Jacket No. 560-102
Print Order 61549
Rise Business Services, LLC
Job=AZ15 9/16/2019

Box Number= AZ15246

Claim Begin-End: AMC069530-AMC069831

6 **Location Notices-Amendments and Supporting Documents**

AZ15246-7 AMC065092-AMC069530

NO DOCUMENTS FOUND

NO DOCUMENTS FOUND
NO DOCUMENTS FOUND